This is a digital copy of a book that was preserved for generations on library shelves before it was carefully scanned by Google as part of a project to make the world's books discoverable online.

It has survived long enough for the copyright to expire and the book to enter the public domain. A public domain book is one that was never subject to copyright or whose legal copyright term has expired. Whether a book is in the public domain may vary country to country. Public domain books are our gateways to the past, representing a wealth of history, culture and knowledge that's often difficult to discover.

Marks, notations and other marginalia present in the original volume will appear in this file - a reminder of this book's long journey from the publisher to a library and finally to you.

Usage guidelines

Google is proud to partner with libraries to digitize public domain materials and make them widely accessible. Public domain books belong to the public and we are merely their custodians. Nevertheless, this work is expensive, so in order to keep providing this resource, we have taken steps to prevent abuse by commercial parties, including placing technical restrictions on automated querying.

We also ask that you:

+ *Make non-commercial use of the files* We designed Google Book Search for use by individuals, and we request that you use these files for personal, non-commercial purposes.

+ *Refrain from automated querying* Do not send automated queries of any sort to Google's system: If you are conducting research on machine translation, optical character recognition or other areas where access to a large amount of text is helpful, please contact us. We encourage the use of public domain materials for these purposes and may be able to help.

+ *Maintain attribution* The Google "watermark" you see on each file is essential for informing people about this project and helping them find additional materials through Google Book Search. Please do not remove it.

+ *Keep it legal* Whatever your use, remember that you are responsible for ensuring that what you are doing is legal. Do not assume that just because we believe a book is in the public domain for users in the United States, that the work is also in the public domain for users in other countries. Whether a book is still in copyright varies from country to country, and we can't offer guidance on whether any specific use of any specific book is allowed. Please do not assume that a book's appearance in Google Book Search means it can be used in any manner anywhere in the world. Copyright infringement liability can be quite severe.

About Google Book Search

Google's mission is to organize the world's information and to make it universally accessible and useful. Google Book Search helps readers discover the world's books while helping authors and publishers reach new audiences. You can search through the full text of this book on the web at `http://books.google.com/`

r Doc 158.71 F(2)

Galloway 1925



Gt. Br't. Census office

CENSUS OF ENGLAND AND WALES 1871

PRINTERS TO THE QUEEN'S MOST EXCELLENT MAJESTY.
FOR HER MAJESTY'S STATIONERY OFFICE.

1872.

[C. 676.—I.] *Price 7s.*

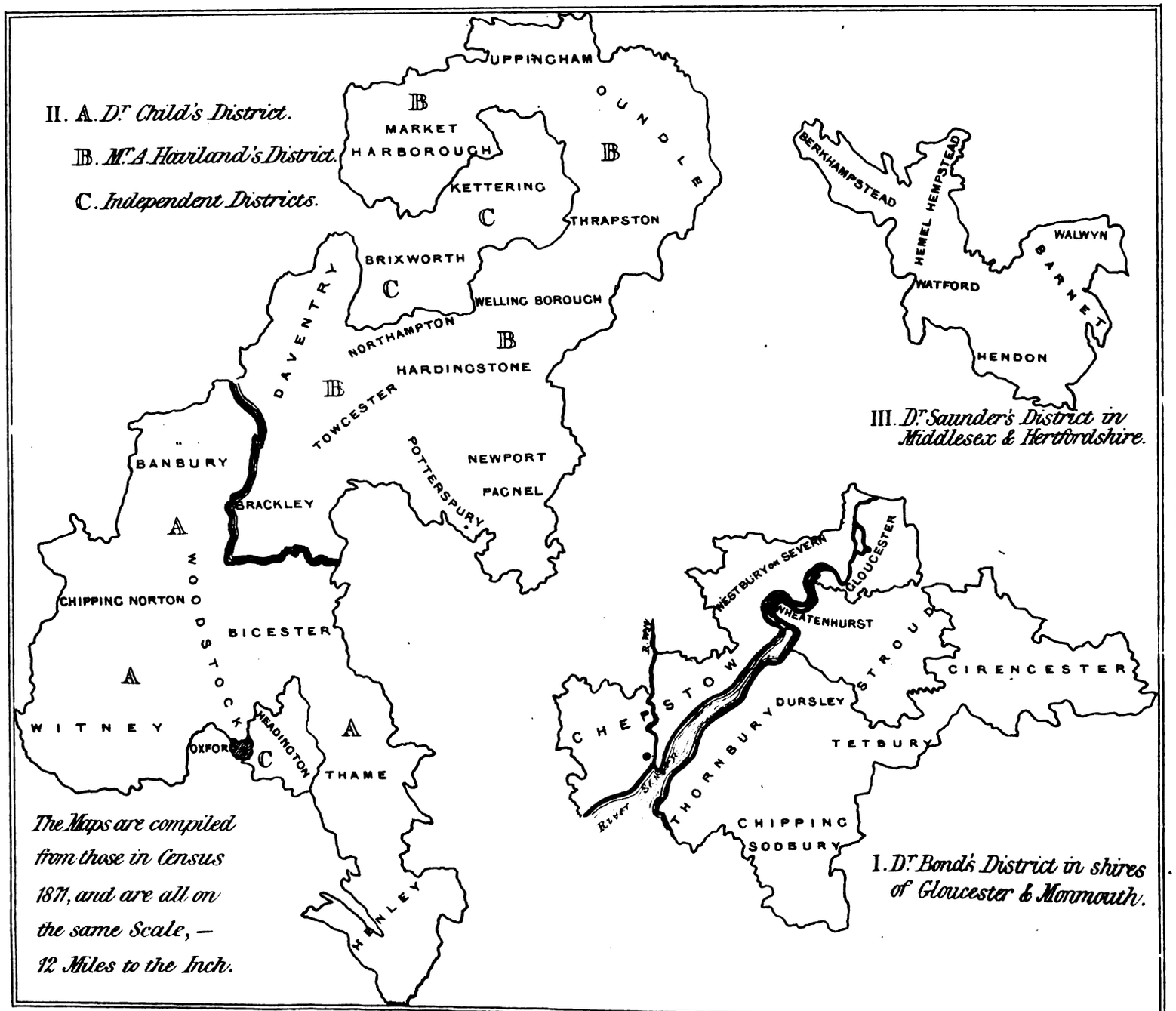
II. A. Dr Child's District.
B. Mr A. Hartland's District.
C. Independent Districts.
UPPINGHAM
OUNDLE
MARKET HARBOROUGH
KETTERING
THRAPSTON
BRIXWORTH
WELLING BOROUGH
NORTHAMPTON
DAVENTRY
HARDINGSTONE
TOWCESTER
POTTERSPURY
NEWPORT PAGNEL
BANBURY
BRACKLEY
CHIPPING NORTON
WOODSTOCK
BICESTER
WITNEY
OXFORD
HEADINGTON
THAME
HENLEY
BERKHAMPSTEAD
HEMEL HEMPSTEAD
WALWYN
BARNET
WATFORD
HENDON
III. Dr Saunder's District in Middlesex & Hertfordshire.
WESTBURY on SEVERN
GLOUCESTER
WHEATENHURST
CHESTOW
STROUD
CIRENCESTER
THORNBURY
DURSLEY
TETBURY
CHIPPING SODBURY
River Severn
I. Dr Bond's District in shires of Gloucester & Monmouth.
The Maps are compiled from those in Census 1871, and are all on the same Scale, — 12 Miles to the Inch.

Gt. Br't. Census office

CENSUS OF ENGLAND AND WALES, 1871.

(33 & 34 Vict. c. 107.)

POPULATION TABLES.

AREA,

HOUSES,

AND

INHABITANTS.

Vol. II.

REGISTRATION OR UNION COUNTIES.

Presented to both Houses of Parliament by Command of Her Majesty.

LONDON:
PRINTED BY GEORGE EDWARD EYRE AND WILLIAM SPOTTISWOODE,
PRINTERS TO THE QUEEN'S MOST EXCELLENT MAJESTY.
FOR HER MAJESTY'S STATIONERY OFFICE.

1872.

[C. 676.—I.] *Price 7s.*

EPB
319
G78
1871

CANCELLED
FROM
BAKER LIBRARY

May. 18, 1940

31558-S

Br Doc 158.71 F (2)

✓

HARVARD UNIVERSITY
LIBRARY
FEB 25 1982

K
Fogwell
#16258

Index

[illegible]	Dwellings & Inspection		Tenements	Land & [illegible]	[illegible] Industry
	[illegible]	Sanitary Districts			
Newmarket [illegible]	151				
[illegible]	151				
[illegible]	151				
Saffron Residential	[illegible]				
Saffron [illegible]	[illegible]				
[illegible]	[illegible]				
[illegible]	[illegible]				
[illegible]	[illegible]				

SUB-DIVISION OF THE COUNTRY FOR CENSUS, REGISTRATION, AND POOR LAW PURPOSES.

IN the modern sub-division of England and Wales into Unions and Registration Districts for the administration of the Poor Laws, and the Registration of Births, Deaths, and Marriages, the ancient boundaries of Counties and Hundreds have not in all cases been adhered to, attention having generally been paid to local convenience, and to the present distribution of the people. Hence the groups of Registration Districts or Poor Law Unions, which are designated *Registration* or *Union* Counties, do not coincide with the Counties bearing the same names; although in aggregate area and population they closely approximate.

The following Tables exhibit the Registration Districts or Unions, arranged topographically as in the Reports of the Registrar-General and of previous Censuses. This arrangement has also been adopted by the Local Government Board. For statistical purposes the Counties are grouped into eleven Divisions:—

DIVISION I. LONDON, namely, the Registration Districts within the limits of the Metropolis as defined in the *Weekly Tables of Births and Deaths in London*, comprising parts of *Middlesex*, *Surrey*, and *Kent*.

„ II. SOUTH-EASTERN COUNTIES, comprising Registration Districts chiefly in *Surrey* and *Kent* [extra-metropolitan], *Sussex*, *Hants*, and *Berks*.

„ III. SOUTH-MIDLAND COUNTIES, comprising Registration Districts chiefly in *Middlesex* [extra-metropolitan], *Hertford*, *Buckingham*, *Oxford*, *Northampton*, *Huntingdon*, *Bedford*, and *Cambridge*.

„ IV. EASTERN COUNTIES, comprising Registration Districts chiefly in *Essex*, *Suffolk*, and *Norfolk*.

„ V. SOUTH-WESTERN COUNTIES, comprising Registration Districts chiefly in *Wilts*, *Dorset*, *Devon*, *Cornwall*, and *Somerset*.

„ VI. WEST-MIDLAND COUNTIES, comprising Registration Districts chiefly in *Gloucester*, *Hereford*, *Salop*, *Stafford*, *Worcester*, and *Warwick*.

„ VII. NORTH-MIDLAND COUNTIES, comprising Registration Districts chiefly in *Leicester*, *Rutland*, *Lincoln*, *Nottingham*, and *Derby*.

„ VIII. NORTH-WESTERN COUNTIES, comprising Registration Districts chiefly in *Chester* and *Lancaster*.

„ IX. YORK, comprising Registration Districts chiefly in the County of *York*.

„ X. NORTHERN COUNTIES, comprising Registration Districts chiefly in *Durham*, *Northumberland*, *Cumberland*, and *Westmorland*.

„ XI. MONMOUTHSHIRE and WALES, comprising Registration Districts chiefly in the County of *Monmouth* and in *Wales*.

The Parishes and Places are arranged topographically under the Superintendent Registrars' Districts and Registrars' Sub-districts.

Note.—The Unions and other jurisdictions under the Poor Law Amendment Act embrace almost the whole of the country. The Middle Temple, Gray's Inn, the Charter House, the Inner Temple, the Tower of London, Lundy Isle, the Scilly Islands, Bardsey Isle, Burrow or Rat Island, Caldy Island, St. Margaret Island, Puffin Island, Looe Island, Fern Island, Dover Castle, York Castle, Lancaster Castle, and several places hitherto reputed to be extra-parochial are still unannexed to any Unions.

INDEX TO TABLES IN EACH DIVISION.

TABLES.	DIVISIONS. 1. London.	2. South-eastern Counties.	3. South-midland Counties.	4. Eastern Counties.	5. South-western Counties.	6. West-midland Counties.	7. North-midland Counties.	8. North-western Counties.	9. Yorkshire.	10. Northern Counties.	11. Monmouthshire and Wales.
	Page	Page	Page	Page	Page	Page	Page	Page	Page	Page	Page
TABLE 1.—Area; Houses and Inhabitants in Registration or Union Counties	3	49	113	165	209	271	335	381	425	483	527
TABLE 2.—Area; Houses and Inhabitants in Superintendent Registrars' Districts	3	49	113	165	209	271	335	381	425	483	527
TABLE 3.—Area; Houses and Inhabitants in Registrars' Sub-districts	4	51	115	166	211	273	336	382	426	484	529
TABLE 4.—Area; Houses and Inhabitants in the Parishes and Places comprised in each Superintendent Registrar's District	7	55	118	169	216	277	339	385	430	486	532
TABLE 5.—Number of Persons in Public Institutions	17	94	154	199	258	323	373	411	469	511	560
TABLE 6.—Number of Persons on board Vessels in Harbours, Rivers, and Creeks	25	103	159	203	264	329	375	416	473	514	563
TABLE 7.—Acreage of Land and Water in Parishes, Places, &c.	26	104	159	204	265	330	376	417	474	515	564
TABLE 8.—Aggregate of the Areas of Land, Water, and Foreshore	27	107	160	205	267	330	376	420	479	522	566
TABLE 9.—Number of Marriages, Births, and Deaths registered in each of the Superintendent Registrars' Districts during the Ten Years 1861–70; Excess of Births over Deaths; and Increase or Decrease of Population between 1861 and 1871	28	108	160	206	267	331	377	421	480	523	566

The following ADDITIONAL TABLES relate to the METROPOLIS:—

	Page
TABLE 10.—Area; Inhabited Houses, Population, Number of Rated Householders, and Rateable Annual Value of Property within the District of the Metropolitan Board of Works	29
TABLE 11.—Houses, Families, and Population of the Wards of the City of London	31
TABLE 12.—Area; Inhabited Houses, Population, Number of Rated Householders, and Rateable Annual Value of Property within the Wards into which 28 Metropolitan Parishes have been divided	32
TABLE 13.—Houses and Population of the London School Board District	35
TABLE 14.—Houses and Population of the constituent parts of the Divisions of the London School Board District	36
TABLE 15.—Area; Inhabited Houses and Population of the Metropolitan and City of London Police Districts	37
TABLE 16.—Area; Inhabited Houses and Population of the District within the Jurisdiction of the Central Criminal Court	38
TABLE 17.—Area; Inhabited Houses and Population of London within the various Boundaries adopted for certain purposes	38
TABLE 18.—Area; and Population in the Census Years 1801–1871 of Places within the London Bills of Mortality	39
TABLE 19.—Area; and Population in the Census Years 1801–1871 of the Parishes, &c. included at different Periods within the London Bills of Mortality	40
TABLE 20.—Population in 1631 of the Wards of the City of London	45

INDEX

TO

REGISTRATION OR UNION COUNTIES.

REGISTRATION COUNTIES.	No. of Division.	TABLES. 2. Superintendent Registrars' Districts. Nos.	Page	3. Registrars' Sub-Districts. Page	4. Parishes, Places, &c. Page	5. Public Institutions. Page	6. Persons on board Vessels. Page	9. Marriages, Births, and Deaths. Page
ENGLAND.								
Bedford	III.	170–175	114	117	145	158	–	161
Berks	II.	111–122	50	54	86	102	–	109
Buckingham	III.	139–145	114	115	124	156	–	161
Cambridge	III.	176–184	114	117	149	158	159	161
Chester	VIII.	445–454	381	382	385	411	416	421
Cornwall	V.	289–302	210	213	241	262	264	268
Cumberland	X.	565–573	483	485	503	513	514	523
Derby	VII.	437–444	336	338	367	375	–	377
Devon	V.	269–288	210	212	230	259	264	268
Dorset	V.	258–268	209	211	224	259	264	267
Durham	X.	540–552	483	484	486	511	514	523
Essex	IV.	185–201	165	166	169	199	203	206
Gloucester	VI.	320–336	271	273	277	323	329	331
Hereford	VI.	337–343	271	273	286	325	–	331
Hertford	III.	129–138	113	115	120	156	–	160
Huntingdon	III.	167–169	114	117	143	158	159	161
Kent	I.	26– 28	3	6	15	24	25	28
	II.	40– 65	49	51	59	95	103	108
Lancaster	VIII.	455–481	381	382	395	412	416	421
Leicester	VII.	401–411	335	336	339	373	–	377
Lincoln	VII.	414–427	335	337	347	374	375	377
Middlesex	I.	1– 20	3	4	7	17	25	28
	III.	128–128	113	115	118	154	–	160
Monmouth	XI.	577–582	527	529	532	560	563	566
Norfolk	IV.	219–240	165	168	186	201	203	206
Northampton	III.	155–166	114	116	136	157	–	161
Northumberland	X.	553–564	483	484	493	512	514	523
Nottingham	VII.	428–436	336	337	361	374	–	377
Oxford	III.	146–154	114	116	129	157	–	161
Rutland	VII.	412–413	335	336	346	373	–	377
Salop	VI.	344–359	271	274	291	325	329	331
Somerset	V.	303–319	210	214	247	262	264	268
Southampton	II.	86–110	50	53	77	100	103	109
Stafford	VI.	369–375	272	274	299	326	329	332
Suffolk	IV.	202–218	165	167	177	200	203	206
Surrey	I.	21– 25	3	6	14	23	25	28
	II.	29– 39	49	51	55	94	103	108
Sussex	II.	66– 85	50	52	69	98	103	109
Warwick	VI.	387–400	272	276	315	327	329	332
Westmorland	X.	574–576	483	485	508	513	514	523
Wilts	V.	241–257	209	211	216	258	–	267
Worcester	VI.	376–386	272	275	309	326	329	332
York:								
East Riding	IX.	515–524	425	428	448	471	473	480
North Riding	IX.	525–539	426	429	457	472	473	480
West Riding	IX.	482–514	425	426	430	469	473	480
WALES.								
Anglesey	XI.	627	528	531	558	562	563	567
Brecknock	XI.	603–606	528	530	547	561	–	566
Cardigan	XI.	597–602	528	530	544	561	563	566
Carmarthen	XI.	590–593	528	529	540	561	563	566
Carnarvon	XI.	623–626	528	531	556	562	563	567
Denbigh	XI.	615–618	528	531	553	562	563	567
Flint	XI.	614	528	531	552	562	563	567
Glamorgan	XI.	583–589	527	529	536	560	563	566
Merioneth	XI.	619–622	528	531	555	562	563	567
Montgomery	XI.	610–613	528	530	551	562	563	567
Pembroke	XI.	594–596	528	530	541	561	563	566
Radnor	XI.	607–609	528	530	549	561	–	566

INDEX TO THE SUPERINTENDENT REGISTRARS' DISTRICTS.

The figures in parenthesis immediately following the Name of each District indicate the Number of the District in the topographical arrangement adopted in the publication. Districts having Compound Names are arranged Alphabetically as pronounced :—thus, East Ashford will be found under the letter "E," and so on.

DISTRICT.	Page.	DISTRICT.	Page.	DISTRICT.	Page.
Aberayron (600)	545	Blofield (228)	191	Christchurch (92)	79
Abergavenny (579)	533	Blything (216)	184	Church Stretton (346)	292
Aberystwith (601)	546	Bodmin (294)	243	Cirencester (331)	282
Abingdon (114)	88	Bolton (462)	399	Cleobury Mortimer (347)	293
Alcester (398)	320	Bootle (573)	507	Clifton (321)	277
Alderbury (Salisbury) (254)	222	Bosmere (211)	181	Clitheroe (473)	405
Alnwick (560)	499	Boston (418)	349	Clun (345)	292
Alresford (104)	83	Bourn (415)	347	Clutton (316)	255
Alston (565)	503	Brackley (155)	136	Cockermouth (571)	506
Alton (105)	83	Bradfield (117)	91	Colchester (195)	174
Altrincham (447)	386	Bradford on Avon (249)	220	Congleton (450)	389
Alverstoke (88)	77	Bradford (*Yorks.*) (496)	438	Conway (626)	558
Amersham (139)	124	Braintree (199)	175	Cookham (120)	92
Amesbury (253)	221	Bramley (499)	439	Corwen (619)	555
Ampthill (172)	147	Brampton (567)	504	Cosford (204)	178
Andover (109)	85	Brecknock (604)	548	Coventry (393)	317
Anglesey (627)	558	Brentford (125)	119	Cranbrook (51)	63
Ashborne (440)	369	Bridge (55)	64	Crediton (282)	237
Ashby-de-la-Zouch (407)	342	Bridgend (586)	537	Crickhowell (605)	548
Ashton under Lyne (468)	402	Bridgnorth (348)	293	Cricklade (242)	216
Aston (388)	315	Bridgwater (307)	249	Croydon (37)	58
Atcham (Shrewsbury) (351)	294	Bridlington (524)	456	Cuckfield (74)	71
Atherstone (390)	316	Bridport (268)	230		
Auckland (543)	488	Brighton (76)	72	Darlington (540)	486
Axbridge (315)	254	Bristol (320)	277	Dartford (41)	59
Axminster (269)	230	Brixworth (161)	139	Daventry (160)	139
Aylesbury (142)	126	Bromley (40)	59	Depwade (230)	192
Aylsham (223)	188	Bromsgrove (385)	314	Derby (438)	368
Aysgarth (537)	467	Bromyard (341)	289	Devizes (247)	219
		Buckingham (145)	128	Dewsbury (501)	440
Bakewell (442)	371	Builth (603)	547	Docking (235)	195
Bala (620)	556	Burnley (472)	404	Dolgelly (621)	556
Banbury (154)	135	Burton upon Trent (368)	304	Doncaster (510)	445
Bangor (625)	557	Bury (463)	400	Dorchester (265)	228
Barnet (127)	119	Bury St. Edmunds (206)	179	Dorking (34)	57
Barnsley (505)	442			Dover (63)	67
Barnstaple (285)	239	Caistor (425)	357	Downham (238)	196
Barrow upon Soar (409)	344	Calne (245)	218	Driffield (523)	456
Barton upon Irwell (464)	401	Camberwell (25)	15	Droitwich (384)	314
Basford (431)	363	Cambridge (178)	150	Droxford (101)	82
Basingstoke (107)	84	Camelford (290)	241	Dudley (375)	309
Bath (317)	255	Canterbury (56)	64	Dulverton (304)	248
Battle (68)	69	Cardiff (583)	536	Dunmow (200)	176
Beaminster (267)	229	Cardigan (597)	544	Durham (546)	490
Bedale (535)	465	Carlisle (569)	504	Dursley (324)	279
Bedford (170)	145	Carmarthen (593)	541		
Bedminster (319)	257	Carnarvon (624)	557	Easington (547)	491
Bedwelty (580)	534	Castle Ward (555)	494	Easingwold (527)	459
Belford (561)	500	Catherington (102)	82	East Ashford (54)	63
Bellingham (558)	497	Caxton (176)	149	Eastbourne (69)	70
Belper (439)	368	Chapel-en-le-Frith (443)	372	East Grinstead (73)	71
Berkhampstead (138)	124	Chard (309)	251	Easthampstead (121)	92
Berwick (562)	500	Cheadle (366)	302	East Preston (Worthing), (81)	74
Bethnal Green (15)	12	Chelmsford (191)	171	East Retford (428)	361
Beverley (518)	452	Chelsea (2)	7	Eastry (62)	67
Bicester (150)	132	Cheltenham (335)	285	East Stonehouse (278)	236
Bideford (287)	240	Chepstow (577)	532	East Ward (574)	508
Biggleswade (171)	146	Chertsey (30)	55	Ecclesall-Bierlow (507)	443
Billericay (190)	171	Chester (452)	391	Edmonton (128)	120
Billesdon (403)	340	Chesterfield (441)	370	Elham (64)	68
Bingham (436)	366	Chester-le-Street (549)	491	Ellesmere (354)	296
Birkenhead (454)	395	Chesterton (177)	149	Ely (181)	152
Birmingham (387)	315	Chichester (83)	75	Epping (186)	169
Bishop Stortford (130)	120	Chippenham (244)	218	Epsom (29)	55
Blaby (404)	341	Chipping-Norton (153)	134	Erpingham (222)	187
Blackburn (474)	405	Chipping-Sodbury (322)	278	Eton (140)	125
Blandford (260)	225	Chorley (475)	406	Evesham (382)	312
Blean (57)	65	Chorlton (465)	401	Exeter (272)	233

INDEX TO THE SUPERINTENDENT REGISTRARS' DISTRICTS—*continued.*

DISTRICT.	Page.
Falmouth (298)	245
Fareham (89)	77
Faringdon (113)	87
Farnham (32)	56
Faversham (58)	65
Festiniog (622)	556
Flegg (220)	186
Foleshill (392)	317
Forden (Montgomery) (612)	551
Fordingbridge (94)	79
Forehoe (226)	190
Freebridge Lynn (236)	196
Frome (312)	253
Fylde (477)	407
Gainsborough (427)	360
Garstang (478)	408
Gateshead (552)	492
Glanford Brigg (426)	359
Glendale (563)	501
Gloucester (327)	280
Godstone (36)	58
Goole (512)	446
Gower (589)	539
Grantham (420)	351
Gravesend (42)	60
Great Ouseburn (487)	433
Greenwich (26)	15
Guildford (31)	56
Guiltcross (231)	193
Guisbrough (532)	463
Hackney (9)	8
Hailsham (70)	70
Halifax (495)	438
Halstead (198)	175
Haltwhistle (557)	496
Hambledon (33)	57
Hampstead (6)	8
Hardingstone (158)	138
Hartismere (209)	180
Hartlepool (542)	488
Hartley-Wintney (106)	84
Haslingden (471)	404
Hastings (67)	69
Hatfield (134)	123
Havant (86)	77
Haverfordwest (596)	543
Hay (606)	549
Hayfield (444)	372
Headington (148)	130
Helmsley (529)	461
Helston (299)	246
Hemel Hempstead (137)	124
Hemsworth (504)	442
Hendon (126)	119
Henley (146)	129
Henstead (227)	190
Hereford (339)	287
Hertford (133)	122
Hexham (556)	495
Highworth (241)	216
Hinckley (405)	341
Hitchin (132)	122
Holbeach (417)	349
Holbeck (498)	439
Holborn (12)	9
Hollingbourn (50)	62
Holsworthy (288)	240
Holywell (614)	552
Honiton (270)	231
Hoo (44)	60
Horncastle (422)	354
Horsham (78)	73
Houghton-le-Spring (548)	491
Howden (517)	451
Hoxne (210)	181
Huddersfield (494)	437
Hull (520)	454
Hungerford (112)	86
Hunslet (497)	439
Huntingdon (167)	143
Ipswich (213)	182
Isle of Wight (90)	77
Islington (8)	8
Keighley (491)	436
Kendal (576)	509
Kensington (1)	7
Kettering (163)	140
Keynsham (318)	256
Kidderminster (377)	309
Kingsbridge (275)	235
Kingsclere (110)	86
Kings Lynn (237)	196
Kings Norton (386)	315
Kingston (38)	58
Kington (343)	290
Knaresborough (488)	434
Knighton (608)	550
Lambeth (23)	15
Lampeter (599)	545
Lancaster (479)	409
Langport (308)	250
Launceston (291)	241
Ledbury (337)	286
Leeds (500)	440
Leek (365)	302
Leicester (410)	344
Leigh (461)	398
Leighton-Buzzard (174)	148
Leominster (342)	289
Lewes (75)	71
Lewisham (27)	16
Lexden (196)	174
Leyburn (536)	466
Lichfield (370)	306
Lincoln (421)	352
Linton (179)	151
Liskeard (293)	243
Liverpool (455)	395
Llandilofawr (592)	540
Llandovery (591)	540
Llanelly (590)	540
Llanfyllin (613)	552
Llanrwst (618)	555
Loddon (229)	191
London City (13)	10
Longtown (568)	504
Loughborough (408)	343
Louth (424)	356
Ludlow (344)	291
Lunesdale (480)	409
Luton (175)	148
Lutterworth (401)	339
Lymington (91)	78
Macclesfield (446)	386
Machynlleth (610)	551
Madeley (350)	294
Maidstone (49)	62
Maldon (193)	173
Malling (46)	61
Malmesbury (243)	217
Malton (526)	458
Manchester (467)	402
Mansfield (430)	362
Market Bosworth (406)	342
Market Drayton (357)	297
Market Harborough (402)	339
Marlborough (246)	218
Martley (379)	310
Marylebone (5)	8
Medway (45)	60
Melksham (248)	220
Melton-Mowbray (411)	345
Mere (257)	224
Meriden (389)	316
Merthyr-Tydfil (585)	537
Midhurst (84)	76
Mildenhall (207)	179
Mile End Old Town (19)	14
Milton (59)	66
Mitford (233)	193
Monmouth (578)	533
Morpeth (559)	497
Mutford (218)	185
Nantwich (451)	390
Narberth (594)	541
Neath (587)	538
Newark (435)	365
Newbury (111)	86
Newcastle in Emlyn (598)	544
Newcastle under Lyme (362)	300
Newcastle upon Tyne (553)	493
Newent (326)	280
New Forest (95)	79
Newmarket (180)	151
Newport (*Monmouth*) (582)	535
Newport (*Salop*) (359)	298
Newport Pagnell (144)	127
Newton Abbot (273)	233
Newtown (611)	551
Northallerton (534)	464
Northampton (159)	138
North Aylesford (43)	60
Northleach (332)	283
Northwich (449)	388
North Witchford (182)	153
Norwich (225)	189
Nottingham (433)	364
Nuneaton (391)	317
Oakham (412)	346
Okehampton (281)	237
Oldham (469)	403
Ongar (187)	170
Ormskirk (458)	397
Orsett (189)	170
Oswestry (353)	296
Oundle (165)	141
Oxford (149)	131
Pancras (7)	8
Pateley Bridge (485)	432
Patrington (521)	454
Pembroke (595)	542
Penkridge (371)	307
Penrith (566)	503
Penzance (301)	246
Pershore (383)	313
Peterborough (166)	142
Petersfield (103)	88
Petworth (79)	73
Pewsey (252)	221
Pickering (530)	462
Plomesgate (215)	183
Plymouth (277)	235
Plympton St. Mary (276)	235
Pocklington (516)	450
Pontefract (503)	441
Pontypool (581)	534
Pontypridd (584)	536
Poole (262)	226
Poplar (20)	14

INDEX TO THE SUPERINTENDENT REGISTRARS' DISTRICTS—*continued.*

DISTRICT.	Page.
Portsea Island (87)	77
Potterspury (157)	137
Prescot (457)	396
Presteigne (607)	549
Preston (476)	407
Pwllheli (623)	556
Radford (432)	364
Reading (118)	92
Redruth (300)	246
Reeth (538)	467
Reigate (35)	57
Rhayader (609)	550
Richmond (*Surrey*) (39)	59
Richmond (*Yorks.*) (539)	467
Ringwood (93)	79
Ripon (486)	432
Risbridge (202)	177
Rochdale (470)	403
Rochford (192)	172
Romford (188)	170
Romney Marsh (65)	68
Romsey (98)	81
Ross (338)	286
Rothbury (564)	501
Rotherham (509)	444
Royston (131)	121
Rugby (394)	317
Runcorn (448)	387
Ruthin (616)	554
Rye (66)	69
Saddleworth (493)	437
Saffron-Walden (201)	176
St. Albans (135)	123
St. Asaph (617)	554
St. Austell (296)	244
St. Columb (295)	244
St. Faiths (224)	188
St. George Hanover Square (3)	7
St. George in the East (17)	13
St. Germans (292)	242
St. Giles (10)	9
St. Ives (168)	144
St. Neots (169)	144
St. Olave (22)	14
St. Saviour (21)	14
St. Thomas (271)	231
Salford (466)	401
Samford (212)	182
Scarborough (525)	457
Scilly Islands (302)	247
Sculcoates (519)	453
Sedbergh (482)	430
Selby (513)	447
Settle (483)	430
Sevenoaks (47)	61
Shaftesbury (258)	224
Shardlow (437)	367
Sheffield (508)	444
Sheppey (69)	66
Shepton Mallet (313)	254
Sherborne (266)	229
Shiffnal (349)	294
Shipston on Stour (399)	321
Shoreditch (14)	12
Skipton (484)	431
Skirlaugh (522)	455
Sleaford (419)	350
Smallburgh (221)	186
Solihull (395)	318
Southam (400)	322
Southampton (96)	80
South Molton (284)	238
South Shields (551)	492
South Stoneham (97)	80
Southwell (434)	364
Spalding (416)	348
Spilsby (423)	355
Stafford (360)	299
Staines (123)	118
Stamford (414)	347
Stepney (18)	13
Steyning (77)	72
Stockbridge (99)	81
Stockport (445)	385
Stockton (541)	487
Stoke-Damerel (279)	236
Stokesley (533)	464
Stoke upon Trent (364)	301
Stone (361)	300
Stourbridge (376)	309
Stow (208)	180
Stow on the Wold (333)	284
Strand (11)	9
Stratford on Avon (397)	319
Stratton (289)	241
Stroud (329)	281
Sturminster (259)	225
Sudbury (203)	177
Sunderland (550)	492
Swaffham (239)	197
Swansea (588)	539
Tadcaster (514)	447
Tamworth (369)	305
Taunton (306)	249
Tavistock (280)	236
Teesdale (544)	489
Tenbury (378)	310
Tendring (194)	173
Tenterden (52)	63
Tetbury (330)	282
Tewkesbury (336)	285
Thakeham (80)	74
Thame (147)	129
Thanet (61)	66
Thetford (240)	198
Thingoe (205)	178
Thirsk (528)	460
Thornbury (323)	279
Thorne (511)	446
Thrapston (164)	141
Ticehurst (71)	70
Tisbury (256)	223
Tiverton (283)	238
Todmorden (492)	436
Torrington (286)	240
Totnes (274)	234
Towcester (156)	137
Tregaron (602)	546
Truro (297)	245
Tunbridge (48)	62
Tynemouth (554)	493
Uckfield (72)	71
Ulverston (481)	410
Uppingham (413)	346
Upton on Severn (381)	312
Uttoxeter (367)	303
Uxbridge (124)	118
Wakefield (502)	440
Wallingford (116)	90
Walsall (373)	308
Walsingham (234)	194
Wandsworth (24)	15
Wangford (217)	185
Wantage (115)	89
Ware (129)	120
Wareham (263)	226
Warminster (251)	220
Warrington (460)	398
Warwick (396)	319
Watford (136)	123
Wayland (232)	193
Weardale (545)	490
Wellingborough (162)	140
Wellington (*Salop*) (358)	298
Wellington (*Somerset*) (305)	248
Wells (314)	254
Wem (355)	297
Weobly (340)	288
West Ashford (53)	63
Westbourne (85)	76
West Bromwich (374)	308
Westbury (250)	220
Westbury on Severn (325)	279
West Derby (456)	396
West Ham (185)	169
Westhampnett (82)	74
Westminster (4)	8
West Ward (575)	508
Wetherby (489)	435
Weymouth (264)	227
Wharfedale (490)	436
Wheatenhurst (328)	281
Whitby (531)	462
Whitchurch (*Hants*) (108)	85
Whitchurch (*Salop*) (356)	297
Whitechapel (16)	13
Whitehaven (572)	507
Whittlesey (183)	153
Wigan (459)	397
Wigton (570)	505
Williton (303)	247
Wilton (255)	223
Wimborne (261)	225
Wincanton (311)	252
Winchcomb (334)	284
Winchester (100)	81
Windsor (122)	93
Winslow (143)	127
Wirral (453)	394
Wisbech (184)	153
Witham (197)	175
Witney (152)	133
Woburn (173)	147
Wokingham (119)	92
Wolstanton (363)	301
Wolverhampton (372)	307
Woodbridge (214)	182
Woodstock (151)	132
Woolwich (28)	16
Worcester (380)	311
Worksop (429)	362
Wortley (506)	443
Wrexham (615)	553
Wycombe (141)	125
Yarmouth (219)	186
Yeovil (310)	251
York (515)	448

For an Alphabetical List of the Municipal and Parliamentary Boroughs and other Towns, *see* Table VII., page xviii, Volume I.

SUMMARY OF ENGLAND AND WALES.—DIVISIONS AND REGISTRATION OR UNION COUNTIES.

DIVISIONS AND REGISTRATION OR UNION COUNTIES.	Area in Statute Acres.	HOUSES. 1861. Inhabited.	1861. Uninhabited.	1861. Building.	HOUSES. 1871. Inhabited.	1871. Uninhabited.	1871. Building.	POPULATION. Persons. 1861.	Persons. 1871.	Males. 1861.	Males. 1871.	Females. 1861.	Females. 1871.
ENGLAND & WALES	37,319,221	3,739,505	184,694	27,305	4,259,117	261,345	37,803	20,066,224	22,712,266	9,776,259	11,058,934	10,289,965	11,653,332
DIVISIONS.													
I. LONDON	75,362	359,421	15,774	4,027	417,767	32,320	5,104	2,803,989	3,254,260	1,307,781	1,523,151	1,496,208	1,731,109
II. SOUTH-EASTERN	3,994,431	339,320	13,902	2,620	399,921	24,998	3,733	1,847,512	2,167,726	919,102	1,064,635	928,410	1,103,091
III. SOUTH-MIDLAND	3,201,325	266,002	11,374	1,797	296,737	15,609	2,676	1,295,501	1,442,654	633,741	702,223	661,760	740,431
IV. EASTERN	3,211,441	243,639	12,294	1,206	260,625	15,319	1,616	1,142,562	1,218,728	560,086	598,599	582,476	620,129
V. SOUTH-WESTERN	4,981,170	352,199	17,113	2,263	365,685	20,483	2,186	1,835,863	1,880,777	879,270	896,085	956,593	984,692
VI. WEST-MIDLAND	3,945,460	489,141	26,931	2,988	543,641	34,371	3,428	2,448,046	2,720,669	1,204,449	1,333,413	1,243,597	1,387,256
VII. NORTH-MIDLAND	3,535,445	271,807	15,029	1,685	300,198	13,920	1,908	1,289,419	1,406,935	634,710	693,627	654,709	713,308
VIII. NORTH-WESTERN	1,998,914	537,591	25,159	4,289	642,561	46,857	6,901	2,940,418	3,389,044	1,421,107	1,634,268	1,519,311	1,754,776
IX. YORK	3,702,384	420,424	24,646	2,615	500,397	29,360	5,921	2,015,541	2,395,569	991,826	1,183,826	1,023,715	1,211,743
X. NORTHERN	3,547,947	198,779	10,031	1,631	244,175	12,781	2,481	1,151,372	1,414,234	577,627	718,506	573,745	695,728
XI. WELSH	5,125,342	261,182	12,441	2,184	287,410	15,327	1,849	1,296,001	1,421,670	646,560	710,601	649,441	711,069
I. LONDON.													
MIDDLESEX (*part of*)	31,499	247,300	11,653	2,873	276,846	20,990	3,085	2,030,814	2,286,568	939,091	1,063,110	1,091,723	1,223,458
SURREY (*part of*)	22,501	84,593	3,080	770	105,698	7,708	1,642	579,748	742,155	271,848	352,562	307,900	389,593
KENT (*part of*)	21,362	27,528	1,041	384	35,223	3,622	377	193,427	225,537	96,842	107,479	96,585	118,058
II. SOUTH-EASTERN.													
1. SURREY (*extra-metropn.*)	451,027	45,288	1,583	645	62,826	5,470	1,168	261,498	365,279	130,754	176,327	130,744	188,952
2. KENT (*extra-metropolitan*)	978,988	99,474	4,244	706	117,194	7,327	878	545,272	629,126	274,567	312,931	270,705	316,195
3. SUSSEX	948,257	66,182	2,829	432	76,063	4,150	736	366,836	420,910	176,573	201,250	190,263	219,660
4. HAMPSHIRE	1,052,191	86,343	3,698	616	97,824	5,812	673	468,271	526,143	235,771	262,207	232,500	263,936
5. BERKSHIRE	563,968	42,033	1,548	221	46,014	2,239	278	205,635	226,268	101,437	111,920	104,198	114,348
III. SOUTH-MIDLAND.													
6. MIDDLESEX (*extra-metpn.*)	178,578	34,061	1,790	592	46,707	4,445	1,279	187,325	264,854	89,888	126,141	97,437	138,713
7. HERTFORDSHIRE	428,143	35,974	1,576	179	39,713	1,862	260	177,452	194,612	86,757	95,178	90,695	99,434
8. BUCKINGHAMSHIRE	404,040	30,764	1,185	225	32,882	1,464	170	147,207	155,007	72,529	75,748	74,678	79,259
9. OXFORDSHIRE	475,542	36,206	1,388	218	38,147	1,948	259	171,233	178,329	84,905	87,560	86,328	90,769
10. NORTHAMPTONSHIRE	632,002	48,823	2,088	311	53,121	2,434	270	231,079	248,234	115,213	123,364	115,866	124,870
11. HUNTINGDONSHIRE	204,632	12,680	489	46	12,890	626	50	59,137	58,046	29,131	28,387	30,006	29,659
12. BEDFORDSHIRE	305,293	28,379	819	155	31,569	1,458	174	140,479	151,539	66,425	71,544	74,054	79,995
13. CAMBRIDGESHIRE	573,095	39,115	2,039	71	41,708	1,372	214	181,589	192,033	88,893	94,301	92,696	97,732
IV. EASTERN.													
14. ESSEX	975,038	76,009	3,884	621	86,866	5,838	918	379,705	440,880	190,501	221,277	189,204	219,603
15. SUFFOLK	929,859	72,714	3,568	230	76,212	3,948	301	335,409	347,210	164,144	170,163	171,265	177,047
16. NORFOLK	1,306,544	94,916	4,842	355	97,547	5,533	397	427,448	430,638	205,441	207,159	222,007	223,479
V. SOUTH-WESTERN.													
17. WILTSHIRE	775,414	50,271	2,262	236	52,105	2,423	349	236,176	244,667	115,977	120,434	120,199	124,233
18. DORSETSHIRE	610,582	36,380	1,483	274	38,050	1,784	183	182,193	189,000	88,707	92,574	93,486	96,426
19. DEVONSHIRE	1,643,343	102,157	5,572	689	106,162	6,474	647	589,278	606,102	281,618	287,211	307,660	318,891
20. CORNWALL	885,541	72,067	3,455	461	73,111	4,576	265	364,848	358,356	174,148	167,839	190,700	190,517
21. SOMERSETSHIRE	1,066,290	91,324	4,341	603	96,257	5,226	742	463,368	482,652	218,820	228,027	244,548	254,625
VI. WEST-MIDLAND.													
22. GLOUCESTERSHIRE	715,776	84,027	4,390	467	91,849	5,568	966	443,535	488,760	207,898	229,583	235,637	259,177
23. HEREFORDSHIRE	507,647	24,173	812	170	25,323	1,248	79	118,726	120,723	60,217	60,170	58,509	60,553
24. SHROPSHIRE	924,130	52,379	1,771	203	54,893	2,498	176	260,409	267,003	130,290	132,854	130,119	134,149
25. STAFFORDSHIRE	752,995	151,558	9,241	1,117	171,542	10,675	898	769,089	877,435	388,306	441,411	380,783	436,024
26. WORCESTERSHIRE	434,325	60,019	3,487	352	68,634	3,567	425	294,953	336,276	143,844	161,985	151,109	174,291
27. WARWICKSHIRE	610,587	116,985	7,230	679	131,400	10,815	884	561,334	630,472	273,894	307,410	287,440	323,062
VII. NORTH-MIDLAND.													
28. LEICESTERSHIRE	534,149	53,219	2,704	217	59,978	2,873	391	243,648	275,171	118,723	134,134	124,925	141,037
29. RUTLANDSHIRE	107,352	5,031	203	17	5,103	220	5	23,479	23,385	11,646	11,667	11,833	11,718
30. LINCOLNSHIRE	1,731,801	84,770	4,234	473	92,162	4,094	523	404,157	428,075	200,478	212,500	203,679	215,575
31. NOTTINGHAMSHIRE	600,441	68,415	4,649	528	75,397	3,014	515	323,784	355,404	156,810	173,286	166,974	182,118
32. DERBYSHIRE	561,702	60,372	3,239	450	67,558	3,719	474	294,351	324,900	147,053	162,040	147,298	162,860
VIII. NORTH-WESTERN.													
33. CHESHIRE	691,752	92,001	5,085	665	105,672	7,031	739	475,052	539,785	230,627	261,604	244,425	278,181
34. LANCASHIRE	1,307,162	445,590	20,074	3,624	536,889	39,826	6,162	2,465,366	2,849,259	1,190,480	1,372,664	1,274,886	1,476,595
IX. YORK.													
35. WEST RIDING	1,771,765	320,567	19,042	2,057	388,004	21,765	4,786	1,530,491	1,854,172	752,840	914,662	777,651	939,510
36. EAST RIDING (*with York*)	696,296	55,837	2,957	295	63,844	4,013	795	273,941	306,580	134,131	151,434	139,810	155,146
37. NORTH RIDING	1,234,323	44,020	2,647	263	48,549	3,582	340	211,109	234,817	104,855	117,730	106,254	117,087
X. NORTHERN.													
38. DURHAM	784,401	90,869	4,595	701	124,988	6,046	1,560	542,125	742,205	275,859	383,712	266,266	358,493
39. NORTHUMBERLAND	1,290,312	55,565	2,706	614	62,436	3,253	515	343,025	386,646	170,665	192,663	172,360	193,983
40. CUMBERLAND	970,161	40,532	2,114	246	44,061	2,930	319	205,276	220,253	100,333	109,079	104,943	111,174
41. WESTMORLAND	503,073	11,813	616	70	12,690	552	87	60,946	65,130	30,770	33,052	30,176	32,078
XI. WELSH.													
42. MONMOUTHSHIRE	432,906	37,652	2,182	265	41,251	1,902	231	196,977	219,708	101,010	113,862	95,967	105,846
43. SOUTH WALES	2,732,763	135,635	7,036	1,276	151,323	7,529	987	687,792	766,869	341,423	389,992	346,369	385,877
44. NORTH WALES	1,959,673	87,895	3,223	643	94,836	5,896	631	411,232	435,093	204,127	215,747	207,105	219,346

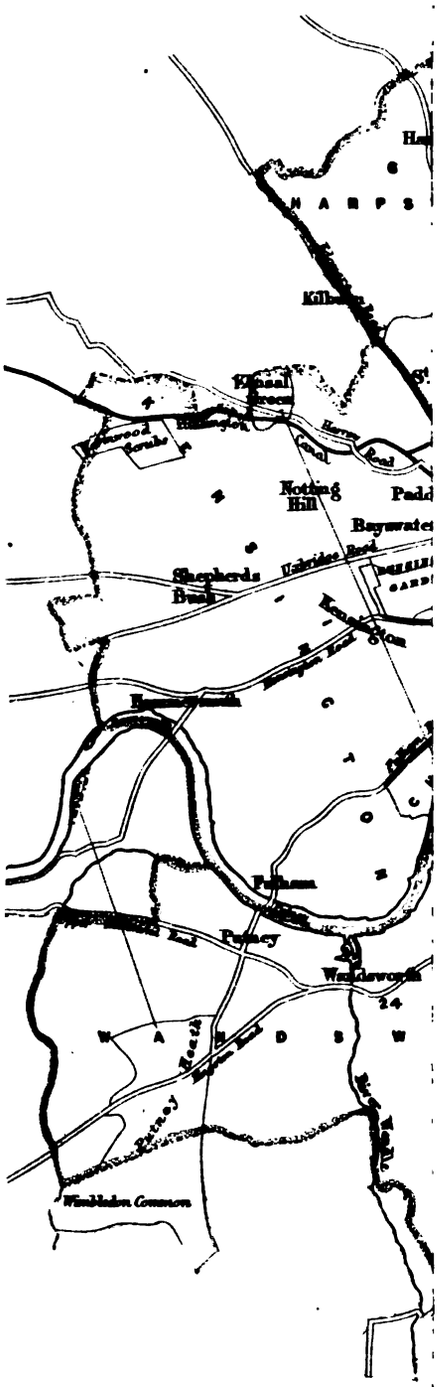

LITHOGRAPHED BY W. & A. K. JOHNSTON, 74 STRAND.

TABLES

OF THE

AREA, HOUSES, AND INHABITANTS

IN

REGISTRATION OR UNION COUNTIES,

SUPERINTENDENT REGISTRARS' DISTRICTS,

REGISTRARS' SUB-DISTRICTS,

AND

PARISHES, TOWNSHIPS, OR PLACES.

DIVISION I.—LONDON.

Parts of the Counties of
MIDDLESEX,
SURREY,
and
KENT.

TABLES IN DIVISION I.

TABLE 1.—AREA; HOUSES and INHABITANTS in **Registration** or **Union Counties** (*parts of*).

TABLE 2.—AREA; HOUSES and INHABITANTS in **Superintendent Registrars' Districts.**

TABLE 3.—AREA; HOUSES and INHABITANTS in **Registrars' Sub-districts.**

TABLE 4.—AREA; HOUSES and INHABITANTS in the **Parishes and Places** comprised in each SUPERINTENDENT REGISTRAR'S DISTRICT.

TABLE 5.—NUMBER of PERSONS in **Public Institutions.**

TABLE 6.—NUMBER of PERSONS **on board Vessels** in HARBOURS, RIVERS, and CREEKS.

TABLE 7.—**Acreage of Land and Water** in PARISHES, PLACES, &c.

TABLE 8.—**Aggregate of the Areas** of LAND, WATER, and FORESHORE.

TABLE 9.—NUMBER of **Marriages, Births, and Deaths** registered in each of the SUPERINTENDENT REGISTRARS' DISTRICTS during the Ten Years 1861–70; **Excess of Births over Deaths;** and **Increase** or **Decrease** of POPULATION between 1861 and 1871.

TABLE 10.—AREA; INHABITED HOUSES, POPULATION, NUMBER OF RATED HOUSEHOLDERS, and RATEABLE ANNUAL VALUE of PROPERTY within the **District** of the **Metropolitan Board of Works.**

TABLE 11.—HOUSES, FAMILIES, and POPULATION of the **Wards** of the **City of London.**

TABLE 12.—AREA; INHABITED HOUSES, POPULATION, NUMBER of RATED HOUSEHOLDERS, and RATEABLE ANNUAL VALUE of PROPERTY within the **Wards** into which **28 Metropolitan Parishes** have been divided.

TABLE 13.—HOUSES and POPULATION of the **London School Board District.**

TABLE 14.—HOUSES and POPULATION of the **constituent parts** of the **Divisions** of the **London School Board District.**

TABLE 15.—AREA; INHABITED HOUSES and POPULATION of the **Metropolitan** and **City of London Police Districts.**

TABLE 16.—AREA; INHABITED HOUSES and POPULATION of the **District** within the JURISDICTION of the **Central Criminal Court.**

TABLE 17.—AREA; INHABITED HOUSES and POPULATION of **London within the various Boundaries** adopted for certain purposes.

TABLE 18.—AREA; and POPULATION in the CENSUS Years 1801–1871 of **Places** within the **London Bills of Mortality.**

TABLE 19.—AREA; and POPULATION in the CENSUS Years 1801–1871 of the **Parishes, &c.** included at different Periods within the **London Bills of Mortality.**

TABLE 20.—POPULATION in **1631** of the **Wards** of the **City of London.**

TABLE 1.—AREA; HOUSES, &c., 1861 AND 1871, IN REGISTRATION OR UNION COUNTIES (*parts of*).*

REGISTRATION OR UNION COUNTIES.	Area in Statute Acres.	HOUSES. 1861. Inhabited.	1861. Uninhabited.	1861. Building.	1871. Inhabited.	1871. Uninhabited.	1871. Building.	POPULATION. Persons. 1861.	Persons. 1871.	Males. 1861.	Males. 1871.	Females. 1861.	Females. 1871.
DIVISION I.—LONDON†	75,362	359,421	15,774	4,027	417,767	32,320	5,104	2,803,989	3,254,260	1,307,781	1,523,151	1,496,208	1,731,109
MIDDLESEX (*part of*) -	31,499	247,300	11,653	2,873	276,846	20,990	3,085	2,030,814	2,286,568	939,091	1,063,110	1,091,723	1,223,458
SURREY (*part of*) -	22,501	84,593	3,080	770	105,698	7,708	1,642	579,748	742,155	271,848	352,562	307,900	389,593
KENT (*part of*) - -	21,362	27,528	1,041	384	35,223	3,622	377	193,427	225,537	96,842	107,479	96,585	118,058

* Registration or Union Counties consist of groups of Superintendent Registrars' Districts, which are generally co-extensive with the Poor Law Unions. Those Districts which extend into two or more Counties (proper) are included entirely in that County in which the principal town of the District or the greater part of the population is located. The boundaries of Registration or Union Counties, therefore, differ more or less from the boundaries of Counties (proper).

† The limits to which the term "LONDON" applies are those of the District of the Metropolitan Board of Works, and the Registrar General's "*Weekly Tables of Births and Deaths* in London," with the following exceptions: the hamlet of Penge, in the Croydon Union, is within the District of the Metropolitan Board, but is not included in the Registrar General's limits; and the hamlet of Mottingham, being part of the Lewisham District, is included by the Registrar General, but is not included with the remainder of Eltham Parish in the District of the Metropolitan Board.

TABLE 2.—AREA; HOUSES, &c., 1861 AND 1871, IN SUPERINTENDENT REGISTRARS' DISTRICTS.*

	SUPERINTENDENT REGISTRAR'S DISTRICT.	Area in Statute Acres.†	HOUSES. 1861. Inhabited.	1861. Uninhabited.	1861. Building.	1871. Inhabited.	1871. Uninhabited.	1871. Building.	POPULATION. Persons. 1861.	Persons. 1871.	Males. 1861.	Males. 1871.	Females. 1861.	Females. 1871.
	MIDDLESEX (*part of*) *Registration or Union County.*													
West Districts.	1. KENSINGTON ** - - -	7444*w*	25813	1409	727	37770	3536	1288	185950	283153	76382	118103	109568	165050
	2. CHELSEA - - - -	796*w*	8314	179	47	8986	364	69	63439	71089	28786	32971	34653	38118
	3. ST. GEORGE HANOVER SQUARE - - -	1943*w*	17235	589	195	17080	804	58	155984	155936	70572	71152	85412	84784
	4. WESTMINSTER - - -	216	4703	280	13	4554	367	43	52752	51181	25186	24811	27566	26370
North Districts.	5. MARYLEBONE - - -	1506*w*	16357	633	32	16340	837	12	161680	159254	70300	69586	91380	89668
	6. HAMPSTEAD - - -	2248	2653	82	87	4348	399	157	19106	32281	7332	12466	11774	19815
	7. PANCRAS - - - -	2672*w*	21852	978	231	24103	1273	142	198788	221465	91113	103283	107675	118182
	8. ISLINGTON - - - -	3107*w*	20704	831	551	27079	2414	492	155341	213778	70067	97745	85274	116033
	9. HACKNEY - - - -	3935*w*	13392	518	370	19347	1560	307	83295	124951	35958	54975	47337	69976
Central Districts.	10. ST. GILES - - - -	245	4690	141	19	4566	260	5	54076	53556	25451	25549	28625	28007
	11. STRAND ✝ - - - -	403*w*	4645	254	20	4017	419	26	48242	41339	23180	20471	25062	20868
	12. HOLBORN ✝ - - -	816*w*	17553	649	32	16455	907	49	167616	163491	81337	80631	86279	82860
	13. LONDON CITY ✝ - -	668*w*	13431	2057	97	9415	3222	63	113387	75983	54578	37054	58809	38929
East Districts.	14. SHOREDITCH - - -	648*w*	17072	583	40	15569	770	76	129364	127164	61998	61668	67366	65496
	15. BETHNAL GREEN - -	755*w*	14731	502	125	15899	441	90	105101	120104	51644	59073	53457	61031
	16. WHITECHAPEL - - -	378*w*	8664	293	26	8272	427	8	78970	76573	39848	39200	39122	37373
	17. ST. GEORGE IN THE EAST	243*w*	6169	217	1	5932	287	3	48891	48052	23644	23653	25247	24399
	18. STEPNEY - - - -	462*w*	7441	520	25	7816	713	2	56572	57690	27961	28706	28611	28984
	19. MILE END OLD TOWN -	679*w*	10758	408	75	13036	551	83	73064	93152	33789	44193	39275	48959
	20. POPLAR - - - -	2335*w*	11123	530	160	16262	1439	112	79196	116376	39965	57820	39231	58556
South Districts	**SURREY** (*part of*) *Registration or Union County.*													
	21. ST. SAVIOUR SOUTHWARK	1119*w*	24449	766	102	23314	1015	171	173900	175049	83381	85769	90519	89280
	22. ST. OLAVE SOUTHWARK -	1503*w*	13950	500	103	16329	762	99	101913	122398	51159	61390	50754	61008
	23. LAMBETH - - - -	3941*w*	22910	685	243	29129	1659	349	162044	208342	74001	96855	88043	111487
	24. WANDSWORTH - - -	11488*w*	11186	459	126	19154	2337	664	70403	125060	31672	57734	38731	67326
	25. CAMBERWELL - - -	4450	12098	670	196	17772	1935	359	71488	111306	31635	50814	39853	60492
	KENT (*part of*) *Registration or Union County.*													
	26. GREENWICH - - -	3426*w*	13225	644	104	16171	1703	98	85975	100600	41937	47941	44038	52659
	27. LEWISHAM - - - -	11436*w*	5279	222	108	8548	1007	214	31979	51557	13733	21690	18246	29867
	28. WOOLWICH - - - -	6500*w*	9024	175	172	10504	913	65	75473	73380	41172	37848	34301	35532

* The Superintendent Registrars' Districts of this Division are for the most part co-extensive with Poor Law Unions or single parishes with Boards of Guardians. Where this is not the case, the Districts are thus distinguished:—** *two or more Unions* or Single Parishes with Boards of Guardians; ✝ Poor Law Unions with places annexed for Registration purposes.

† These areas of parishes and places in London have been supplied by Major General Sir Henry James, R.E., Director of the Ordnance Survey Department. The areas marked thus (*w*) either include water, or relate to parishes and places to which a portion of the tidal water or foreshore of contiguous rivers or creeks has been allotted, though not included within the boundaries thereof by the Ordnance Survey Department. For details see Table 7.

TABLE 3.—AREA; HOUSES AND INHABITANTS, 1861 AND 1871, IN REGISTRARS' SUB-DISTRICTS.

SUPERINTENDENT REGISTRAR'S DISTRICT.	REGISTRAR'S SUB-DISTRICT.	Area in Statute Acres.	HOUSES. 1861. Inhabited.	1861. Uninhabited.	1861. Building.	HOUSES. 1871. Inhabited.	1871. Uninhabited.	1871. Building.	POPULATION. Persons. 1861.	Persons. 1871.	Males. 1861.	Males. 1871.	Females. 1861.	Females. 1871.
MIDDLESEX (*part of*).*														
WEST DISTRICTS.														
1. KENSINGTON	1. ST. MARY PADDINGTON	806w	4826	223	141	6760	475	107	39015	58738	16012	24731	23003	33[illegible]
	2. ST. JOHN PADDINGTON	445w	4861	342	37	5087	303	24	36769	38065	14186	14110	22583	23[illegible]
	3. KENSINGTON TOWN	1497w	6909	385	264	11680	941	368	51910	91645	21077	37749	30833	53[illegible]
	4. BROMPTON	693	2572	99	157	4055	488	285	18198	28654	7249	11238	10949	17[illegible]
	5. ST. PETER HAMMERSMITH	185w	1000	65	10	1141	88	4	5415	6662	2291	2927	3124	37[illegible]
	6. ST. PAUL HAMMERSMITH	2102w	3164	193	81	5578	786	316	19104	36029	8479	16377	10625	19[illegible]
	7. FULHAM	1716w	2481	102	37	3469	455	184	15539	23350	7088	10981	8451	12[illegible]
2. CHELSEA	1. CHELSEA SOUTH	304w	2662	49	27	2988	114	28	21654	26420	10402	13120	11252	13[illegible]
	2. CHELSEA NORTH-WEST	209	2734	51	19	3181	135	14	19899	23377	8863	10414	11036	12[illegible]
	3. CHELSEA NORTH-EAST	283w	2918	79	1	2817	115	27	21886	21392	9521	9437	12365	11[illegible]
3. ST. GEORGE HANOVER SQUARE.	1. HANOVER SQUARE	439w	2156	73	2	2043	140	7	19773	18698	8368	8127	11405	10[illegible]
	2. MAYFAIR	137	1668	96	5	1616	62	7	12885	13007	5362	5568	7523	74[illegible]
	3. BELGRAVE	543w	6613	297	120	6907	359	11	55113	57972	23851	24811	31262	33[illegible]
	4. ST. JOHN WESTMINSTER	211w	3723	53	38	3715	98	9	37483	38478	18434	19534	19049	18[illegible]
	5. ST. MARGARET WESTMINSTER	613w	3075	70	30	2799	145	24	30730	27781	14557	13112	16173	14[illegible]
4. WESTMINSTER	1. ST. JAMES'S SQUARE	84	1384	133	2	1384	133	36	10753	10472	5092	5318	5661	51[illegible]
	2. GOLDEN SQUARE	54	1181	66	4	1111	105	1	13966	12860	6370	5921	7596	69[illegible]
	3. BERWICK STREET	24	768	48	2	722	44	2	10607	10287	5193	5053	5414	52[illegible]
	4. ST. ANNE SOHO	54	1370	33	5	1337	85	4	17426	17562	8531	8519	8895	90[illegible]
NORTH DISTRICTS.														
5. MARYLEBONE	1. ALL SOULS	112	2417	111	4	2322	166	–	29952	28579	13599	13132	16353	15[illegible]
	2. CAVENDISH SQUARE	112	1764	139	5	1778	193	3	15090	15425	6119	6389	8971	90[illegible]
	3. RECTORY	116	2143	58	6	2158	86	–	26692	26384	11629	11380	15063	15004
	4. ST. MARY	108	2272	87	2	2209	131	–	22493	21786	9617	9387	12876	12[illegible]
	5. CHRISTCHURCH	513w	3600	124	6	3533	119	1	34913	33944	15770	15636	19143	18[illegible]
	6. ST. JOHN	545w	4161	114	9	4340	142	8	32540	33136	13566	13682	18974	19[illegible]
6. HAMPSTEAD	1. HAMPSTEAD	2248	2653	82	87	4348	399	157	19106	32281	7332	12466	11774	19[illegible]
7. PANCRAS	1. REGENT'S PARK	419w	3925	205	15	4366	156	26	34927	38200	15795	17705	19132	20[illegible]
	2. TOTTENHAM COURT	144	2603	161	5	2517	187	6	29371	29370	13549	13661	15822	15[illegible]
	3. GRAY'S INN LANE	154	2887	72	6	2923	125	1	27808	29221	12674	13682	15134	15[illegible]
	4. SOMERS TOWN	183	3907	112	12	3857	99	–	39099	38533	18313	18344	20786	20[illegible]
	5. CAMDEN TOWN	170w	2550	47	9	1909	48	–	23266	17943	10943	8557	12323	93[illegible]
	6. KENTISH TOWN	1602w	5980	381	184	8531	658	109	44317	68198	19839	31334	24478	36[illegible]
8. ISLINGTON	1. ISLINGTON WEST	1226w	9427	401	125	11559	810	150	75442	97820	34788	45988	40654	51[illegible]
	2. ISLINGTON EAST	1881w	11277	430	426	15520	1604	342	79899	115958	35279	51757	44620	64[illegible]
9. HACKNEY	1. STOKE NEWINGTON	638w	1040	38	–	1556	215	45	6608	9841	2583	3974	4025	58[illegible]
	2. STAMFORD HILL	613w	999	33	3	1145	39	–	5483	6598	2272	2884	3211	37[illegible]
	3. WEST HACKNEY	467w	3985	84	43	4354	317	47	24265	28069	10773	12529	13492	15[illegible]
	4. HACKNEY	1795w	4970	226	203	7702	597	164	31481	50104	13368	21771	18113	28[illegible]
	5. SOUTH HACKNEY	422w	2398	137	121	4590	392	51	15458	30339	6962	13817	8496	16[illegible]
CENTRAL DISTRICTS.														
10. ST. GILES	1. ST. GEORGE BLOOMSBURY	122	1990	48	11	2017	137	–	17392	17853	7451	7876	9941	9977
	2. ST. GILES SOUTH	64	1343	30	6	1214	44	5	19483	19109	9735	9669	9748	9440
	3. ST. GILES NORTH	59	1357	63	2	1335	79	–	17201	16594	8265	8004	8936	8590

* For Middlesex, extra-metropolitan, see Division III., Districts 123 to 128.

NOTE.—Information respecting any remarkable increase or decrease of population will generally be found in the notes relating to parishes and places at the foot of the pages comprising Table 4.

TABLE 3.—AREA; HOUSES AND INHABITANTS, 1861 AND 1871, IN REGISTRARS' SUB-DISTRICTS—*continued.*

SUPERINTENDENT REGISTRAR'S DISTRICT.	REGISTRAR'S SUB-DISTRICT.	Area in Statute Acres.	HOUSES. 1861. Inhabited.	Uninhabited.	Building.	HOUSES. 1871. Inhabited.	Uninhabited.	Building.	POPULATION. Persons. 1861.	1871.	Males. 1861.	1871.	Females. 1861.	1871.
CENTRAL DISTRICTS—continued.														
11. STRAND	1. LONG ACRE	38	992	26	5	983	74	4	11618	11379	5650	5628	5968	5751
	2. CHARING CROSS	248*w*	1248	81	–	1100	128	4	11071	9859	5303	5056	5768	4803
	3. ST. MARY-LE-STRAND	56*w*	971	96	15	898	121	13	10346	9378	4880	4602	5466	4776
	4. ST. CLEMENT DANES	61*w*	1434	51	–	1036	96	5	15207	10723	7347	5185	7860	5538
12. HOLBORN	1. ST. GEORGE THE MARTYR	104	1922	90	5	1862	117	–	19903	20521	9343	9891	10560	10630
	2. ST. ANDREW EASTERN	33	1082	40	2	1062	43	3	12947	13529	6402	6920	6545	6609
	3. SAFFRON HILL	60	1105	64	4	841	130	3	12012	9066	6089	4584	5923	4482
	4. ST. JAMES CLERKENWELL	73	1928	89	4	1784	96	15	19152	18917	9334	9346	9818	9571
	5. AMWELL	83	1697	41	–	1580	31	3	17250	16884	8960	8942	8290	7942
	6. PENTONVILLE	133	1574	37	–	1581	41	1	13079	13337	6132	6438	6947	6899
	7. GOSWELL STREET	91	1889	59	15	1889	81	4	16200	16242	7534	7693	8666	8549
	8. OLD STREET	51	1321	29	–	1348	39	–	11504	12161	5539	5918	5965	6243
	9. CITY ROAD	76*w*	1925	52	1	1851	107	2	17860	18301	8563	8905	9297	9396
	10. WHITECROSS STREET	33	1566	71	1	1430	95	14	14778	13792	7308	6888	7470	6904
	11. FINSBURY	79	1544	77	–	1227	127	4	12931	10741	6133	5106	6798	5635
13. LONDON CITY	1. ST. BOTOLPH	83	2322	147	6	1755	208	8	20990	14540	9827	6909	11163	7631
	2. CRIPPLEGATE	66	2167	134	9	1574	331	4	19697	13638	9681	6579	10016	7059
	3. ST. SEPULCHRE	48	1022	77	2	715	100	–	11750	7562	5710	3636	6040	3926
	4. ST. BRIDE	83*w*	1558	123	13	1169	230	4	15395	11185	7702	5762	7693	5423
	5. CASTLE BAYNARD	55*w*	838	141	11	479	139	–	7762	4426	3910	2348	3852	2078
	6. CHRISTCHURCH	73	1266	459	5	688	677	8	9020	6270	4885	3619	4135	2651
	7. QUEENHITHE	83*w*	1263	468	19	777	528	7	8570	4753	3996	2202	4574	2551
	8. ALLHALLOWS BARKING	82*w*	1344	307	18	1021	590	22	8659	5764	3883	2624	4776	3140
	9. BROAD STREET	95	1651	201	14	1237	419	10	11544	7845	4984	3375	6560	4470
EAST DISTRICTS.														
14. SHOREDITCH	1. HOLYWELL	67	2154	108	2	1529	178	3	17313	12430	8629	6193	8684	6237
	2. ST. LEONARD	74	2854	176	10	2091	230	37	19188	16545	9327	8074	9861	8471
	3. HOXTON NEW TOWN	132*w*	3182	104	3	3157	95	2	26516	27835	12598	13496	13918	14339
	4. HOXTON OLD TOWN	117*w*	3233	71	11	3235	94	4	25777	26933	12121	12837	13656	14096
	5. HAGGERSTON WEST	131*w*	3142	62	4	2941	93	26	23260	24162	11145	11766	12115	12396
	6. HAGGERSTON EAST	127*w*	2507	62	10	2616	80	4	17310	19259	8178	9302	9132	9957
15. BETHNAL GREEN	1. HACKNEY ROAD	141*w*	3745	122	11	4003	76	13	26298	29822	13007	14944	13291	14878
	2. GREEN	390*w*	4466	210	99	5574	193	56	31789	42433	15359	20550	16430	21883
	3. CHURCH	131	3849	89	8	3776	104	19	25528	26577	12554	12994	12974	13583
	4. TOWN	93	2671	81	7	2546	68	2	21486	21272	10724	10585	10762	10687
16. WHITECHAPEL	1. ARTILLERY	25	731	18	–	684	50	–	6557	6651	3082	3163	3475	3488
	2. SPITALFIELDS	52	1533	37	6	1431	79	1	15700	15848	7902	8441	7798	7407
	3. MILE END NEW TOWN	58	1634	49	–	1748	53	3	15392	15550	7708	7853	7684	7697
	4. WHITECHAPEL NORTH	59	1508	43	19	1434	59	–	12122	11597	6115	5954	6007	5643
	5. WHITECHAPEL CHURCH	46	999	36	–	905	42	1	8062	7322	4010	3621	4052	3701
	6. GOODMANS FIELDS	51	1260	74	–	1137	77	3	11166	10381	5526	5154	5640	5227
	7. ALDGATE	87*w*	999	36	1	933	67	–	9971	9224	5505	5014	4466	4210
17. ST. GEORGE IN THE EAST.	1. ST. MARY	62	2384	81	–	2315	98	2	18181	17900	9009	8961	9172	8939
	2. ST. PAUL	84	2793	79	1	2748	110	–	21015	21350	9824	10235	11191	11115
	3. ST. JOHN	97*w*	992	57	–	869	79	1	9695	8802	4811	4457	4884	4345
18. STEPNEY	1. SHADWELL	108*w*	1501	180	2	1590	191	1	12537	11640	6352	5952	6185	5688
	2. RATCLIFF	111*w*	2246	111	–	2143	177	–	16874	16131	8184	8072	8690	8059
	3. LIMEHOUSE	243*w*	3694	229	23	4083	345	1	27161	29919	13425	14682	13736	15237

TABLE 3.—AREA; HOUSES AND INHABITANTS, 1861 AND 1871, IN REGISTRARS' SUB-DISTRICTS—*continued.*

SUPERINTENDENT REGISTRAR'S DISTRICT.	REGISTRAR'S SUB-DISTRICT.	Area in Statute Acres.	HOUSES.						POPULATION.					
			1861.			1871.			Persons.		Males.		Females.	
			Inhabited.	Uninhabited.	Building.	Inhabited.	Uninhabited.	Building.	1861.	1871.	1861.	1871.	1861.	1871.
EAST DISTRICTS—continued.														
19. MILE END OLD TOWN	1. MILE END OLD TOWN WESTERN	189	4829	127	9	5200	147	7	33747	38128	15728	18175	18019	19953
	2. MILE END OLD TOWN EASTERN	490*w*	5929	281	66	7836	404	76	39317	55024	18061	26018	21256	29006
20. POPLAR	1. BOW	1171*w*	5255	233	88	9611	677	98	35667	67765	17659	33230	18008	34535
	2. POPLAR	1164*w*	5868	297	72	6651	762	14	43529	48611	22306	24590	21223	24021
SURREY (*part of*).*														
SOUTH DISTRICTS.														
21. ST. SAVIOUR SOUTHWARK.	1. CHRISTCHURCH SOUTHWARK	77*w*	1891	76	–	1584	36	4	17069	14573	8208	7281	8861	7292
	2. ST. SAVIOUR SOUTHWARK	126*w*	2580	128	7	2142	112	7	19101	15677	9475	7894	9626	7783
	3. KENT ROAD	103	2700	98	1	2679	157	–	19652	20421	9618	10297	10034	10124
	4. BOROUGH ROAD	64	2092	87	1	1926	100	–	16668	16695	8242	8677	8426	8018
	5. LONDON ROAD	117	2446	70	7	2305	120	60	19190	18961	9157	9081	10033	9880
	6. TRINITY NEWINGTON	146	3410	65	–	3359	133	3	22675	23682	10937	11710	11738	11973
	7 ST. PETER WALWORTH	319	6975	158	86	6848	236	68	44463	48248	20886	23054	23577	25194
	8. ST. MARY NEWINGTON	167	2355	84	–	2471	121	29	15082	16792	6858	7775	8224	9017
22. ST. OLAVE SOUTHWARK.	1. ST. OLAVE SOUTHWARK	55*w*	764	26	6	454	29	–	7663	4373	3987	2234	3676	2139
	2. ST. JOHN HORSLEYDOWN	69*w*	1445	50	1	1314	56	1	11393	10500	5667	5294	5726	5206
	3. LEATHER MARKET	93	2395	84	6	2395	91	3	16696	16787	8376	8447	8320	8340
	4. ST. MARY MAGDALEN	142	2195	54	2	2052	67	1	16505	15709	8097	7750	8408	7959
	5. ST. JAMES BERMONDSEY	391*w*	3630	103	62	6182	227	55	25154	47933	12218	23573	12936	24360
	6. ROTHERHITHE	753*w*	3521	183	26	3932	292	39	24502	27096	12814	14092	11688	13004
23. LAMBETH	1. WATERLOO ROAD FIRST	67*w*	1736	29	1	1593	50	1	15269	14074	7455	7007	7814	7067
	2. WATERLOO ROAD SECOND	100*w*	2179	55	–	2153	76	3	18640	18465	9111	9219	9529	9246
	3. LAMBETH CHURCH FIRST	162*w*	2429	98	–	2364	87	2	19839	19492	9643	9668	10196	9834
	4. LAMBETH CHURCH SECOND	186	3918	84	14	4442	135	30	29542	35833	14173	17472	15369	18361
	5. KENNINGTON FIRST	490*w*	4761	121	107	6030	299	30	30785	41286	13820	19126	16965	22160
	6. KENNINGTON SECOND	498	3523	128	12	5111	375	46	20440	31221	8489	13457	11951	17764
	7. BRIXTON	1429	3223	122	71	5554	397	154	20067	35435	7920	15429	12147	20006
	8. NORWOOD	1009	1141	48	38	1982	240	83	7462	12536	3390	5477	4072	7059
24. WANDSWORTH	1. CLAPHAM	1137	3404	98	21	4334	193	60	20894	27347	8866	11824	12028	15453
	2. BATTERSEA	2203*w*	3125	154	70	7914	1385	438	19600	54016	9536	26338	10064	27678
	3. WANDSWORTH	2433*w*	1909	84	13	2964	357	39	13346	19783	6157	9396	7189	10387
	4. PUTNEY	2235*w*	1135	70	10	1603	153	38	6481	9439	2800	3974	3681	5465
	5. STREATHAM	3480*w*	1613	53	12	2339	249	89	10082	14475	4313	6132	5769	8343
25. CAMBERWELL	1. DULWICH	1450	294	6	8	646	49	23	1723	4041	730	1566	993	2475
	2. CAMBERWELL	1378	3444	93	52	5000	477	68	21297	31254	9119	13677	12178	17577
	3. PECKHAM	1175	4948	425	107	7031	896	215	28135	42160	12485	19523	15650	22637
	4. ST. GEORGE	447	3412	146	29	5095	513	53	20333	33851	9301	16048	11032	17803
KENT (*part of*).*														
26. GREENWICH	1. ST. PAUL DEPTFORD	1574*w*	5905	211	78	8523	744	54	37834	53714	18507	25695	19327	28019
	2. ST. NICHOLAS DEPTFORD	111*w*	1172	72	–	1006	217	–	8139	6474	4240	3189	3899	3285
	3. GREENWICH WEST	307*w*	3651	221	16	3714	324	4	21696	21034	9833	9733	11863	11301
	4. GREENWICH EAST	1434*w*	2497	140	10	2928	418	40	18306	19378	9357	9324	8949	10054
27. LEWISHAM	1. ELTHAM	4424*w*	537	21	2	784	46	13	3009	4539	1442	2013	1567	2526
	2. LEE	1608*w*	1760	95	16	2605	304	68	11003	16440	4381	6506	6622	9934
	3. LEWISHAM VILLAGE	3781*w*	1326	44	13	2099	268	68	7372	11513	3355	5182	4017	6331
	4. SYDENHAM	1623*w*	1656	62	77	3060	389	65	10595	19065	4555	7989	6040	11076
28. WOOLWICH	1. CHARLTON	1986*w*	1233	29	10	1396	209	51	9276	9564	4702	4619	4574	4945
	2. WOOLWICH DOCKYARD	412*w*	2301	26	10	2093	274	1	22919	17226	13767	10039	9152	7187
	3. WOOLWICH ARSENAL	714*w*	2295	51	62	2558	173	2	18776	18331	9819	9289	8957	9042
	4. PLUMSTEAD WEST	349	1533	25	19	2064	140	9	11332	13027	5703	6231	5629	6796
	5. PLUMSTEAD EAST	3039*w*	1662	44	71	2393	116	2	13170	15232	7181	7670	5989	7562

* For Surrey and Kent, extra-metropolitan, see Division II., Districts 29 to 65.

TABLE 4.—AREA; HOUSES and INHABITANTS, 1861 and 1871, in the **PARISHES** and **PLACES** comprised in each SUPERINTENDENT REGISTRAR'S DISTRICT and each REGISTRAR'S SUB-DISTRICT.

SUPERINTENDENT REGISTRAR'S DISTRICT.		Area in Statute Acres.	HOUSES.						POPULATION.					
			1861.			1871.			Persons.		Males.		Females.	
REGISTRAR'S SUB-DISTRICT.	Parish, Township, or Place.		Inhabited.	Uninhabited.	Building.	Inhabited.	Uninhabited.	Building.	1861.	1871.	1861.	1871.	1861.	1871.
REGISTRATION OR UNION COUNTY: **MIDDLESEX** (*part of*).														
WEST DISTRICTS.														
1. KENSINGTON.[a]														
Entire Parish of Paddington.[1] 1. ST. MARY PADDINGTON.	Paddington, *part of* (W)	Parish	*806w*	4826	223	141	6760	475	107	39015	58728	16012	24731	23003	33997
2. ST. JOHN PADDINGTON.	Paddington, *part of*	Parish	*445w*	4861	342	37	5087	303	24	36769	38085	14186	14110	22583	23975
Entire Parish of Kensington.[2] 3. KENSINGTON TOWN.[b]	Kensington, *part of* (W)	Parish	*1497w*	6909	385	264	11680	941	368	51910	91645	21077	37749	30833	53896
4. BROMPTON.	Kensington, *part of*	Parish	*693*	2572	99	157	4055	488	285	18198	28654	7249	11228	10949	17426
The Fulham Union. Entire Par. of Hammersmith.[3] 5. ST. PETER HAMMERSMITH.	Hammersmith, *part of*	Parish	*185w*	1000	65	10	1141	88	4	5415	6662	2291	2927	3124	3735
6. ST. PAUL HAMMERSMITH.	Hammersmith, *part of*	Parish	*2102w*	3164	193	81	5578	786	316	19104	36029	8479	16377	10625	19652
7. FULHAM	Fulham (W)	Parish	*1716w*	2481	102	37	3469	455	184	15539	23350	7088	10981	8451	12369
2. CHELSEA.														
Entire Parish of Chelsea.[4] 1. CHELSEA SOUTH.	Chelsea, *part of*	[c] Parish	*304w*	2662	49	27	2988	114	28	21654	26420	10402	13120	11252	13300
2. CHELSEA NORTH-WEST.	Chelsea, *part of* (W)	Parish	*209*	2733	51	19	3180	135	14	19564	22926	8758	10376	10806	12550
	Workhouse belonging to St. George Hanover Square			1	–	–	1	–	–	335	351	105	38	230	313
3. CHELSEA NORTH-EAST.[d]	Chelsea, *part of*	Parish	*283w*	2918	79	1	2817	115	27	21886	21392	9521	9437	12365	11955
3. ST. GEORGE HANOVER SQUARE.														
Entire Parish of St. George Hanover Sq.[5] 1. HANOVER SQUARE.[e]	St. George Hanover Square, *part of*	Parish	*439w*	2156	73	2	2043	140	7	19773	18698	8368	8127	11405	10571
2. MAYFAIR	St. George Hanover Square, *part of* (W)	Parish	*187*	1668	96	5	1616	62	7	12885	13007	5362	5568	7523	7439
3. BELGRAVE[f]	St. George Hanover Square, *part of*	Parish	*548w*	6612	297	120	6906	359	11	55073	57932	23840	24799	31233	33133
	Buckingham Palace [g]	–		1	–	–	1	–	–	40	40	11	12	29	28
4. ST. JOHN WESTMINSTER.	St. John the Evangelist	Parish	*211w*	3723	53	38	3715	98	9	37483	38478	18434	19534	19049	18944
5. ST. MARGARET WESTMINSTER.	St. Margaret (W)	[h] Parish	*604w*	3039	69	30	2776	145	24	30407	27572	14401	13017	16006	14555
	The Close of the Collegiate Church of St. Peter	Parish	*9*	36	1	–	23	–	–	323	209	156	95	167	114
Entire Parishes:														
[1] Paddington			*1251w*	9687	565	178	11847	778	131	75784	96813	30198	38841	45586	57972
[2] Kensington			*2190w*	9481	484	421	15735	1429	653	70108	130299	28326	48977	41782	71322
[3] Hammersmith			*2287w*	4164	258	91	6719	874	330	24519	42691	10770	19304	13749	23387
[4] Chelsea			*796w*	8314	179	47	8986	364	69	63439	71089	28786	32971	34653	38118
[5] St. George Hanover Square			*1119w*	10437	466	127	10566	561	25	87771	89677	37581	38506	50190	51171

GENERAL NOTES.—Where the name of the Registration or Union County in which a parish or place is returned differs from that of the *County Proper* to which it belongs, the name of the latter is stated in *italics*.

The letter (W) denotes that a Workhouse is situate within the limits of the parish or place, and has been included in the return. A statement of the number of persons in the principal Public Institutions in each District will be found in Table 5.

Where a parish is situate partly in two or more Sub-districts, the area, houses, and population of the entire parish are also shown at the foot of the page. In these cases a reference number is affixed to the name of the parish at the foot of the page, and to the principal parts of such parish in the Table above.

Where the word *Parish* has been printed in *italics*, the place was formerly extra-parochial, but is now, under the Statute relating to such places, a parish for civil purposes.

The AREAS of parishes and places in London have been supplied by Major General Sir Henry James, R.E., Director of the Ordnance Survey Department.

The areas marked thus (*w*) either include water or foreshore, or relate to parishes and places to which a portion of the tidal water or foreshore of contiguous rivers or creeks has been allotted, though not included within the boundaries thereof by the Ordnance Survey Department. For details see Table 7.

Persons who, on the night of the 2nd April 1871, were on board barges or boats employed in inland navigation, and those who were on board sea-going vessels in harbours, rivers, and creeks, are included among the general population. A detailed statement of the number of the latter class will be found in Table 6.

The population of the Ecclesiastical Districts or new Parishes which have been formed under the authority of several Acts of Parliament will be found stated under their respective Counties in Vol. I.

The statements contained in the following notes, respecting the increase or decrease in the population of parishes and places since 1861, are made on the authority of the Registrars of Births and Deaths of the Sub-districts in which such parishes, &c. are situate, and are to be received as indicating the principal circumstances by which the returns from those parishes may have been affected.

The number prefixed to several of the following notes is that of the District to which such notes relate. The number of the District or Sub-district in which the parish or place mentioned in a note is situate, is, wherever necessary, also inserted in such note.

1. KENSINGTON. [a] The Superintendent Registrar's District of Kensington consists of Paddington parish (Sub-districts 1 and 2), Kensington parish (Sub-districts 3 and 4), and the Fulham Union, comprising the parishes of Fulham and Hammersmith (Sub-districts 5—7.)

[b] A detached part of the parish of St. Margaret Westminster, forming the site of St. Margaret's Workhouse, is locally situate in Wright's Lane, in *Kensington Town Sub-district*.

2. CHELSEA. [c] There is in *Chelsea South Sub-district* a supposed detached part of the parish of Kensington, consisting of 8 acres of land, and 11 acres of water, = 19 acres. The inhabitants pay rates to Chelsea, but a payment in commutation of tithes is made to the vicar of Kensington.

[d] *Chelsea North-East Sub-district* includes the detached part of the parish of Chelsea which is known as "Kensal New Town," containing 538 inhabited houses, and a population of 3021 persons in 1871.

3. ST. GEORGE HANOVER SQUARE. [e] The decrease of inhabited houses and population in that part of the parish of St. George Hanover Square which is in the *Sub-district of Hanover Square* is attributed to the removal of houses in Hanover Place and Oxford Street for improvements, to the increasing habit of residents going out of town from Saturday till Monday (many being consequently absent on the night of the Census) and to the large number of tradesmen and others engaged there in business during the day, who now live out of town.

[f] The return for the *Belgrave Sub-district* includes 73 persons in the Buckingham Palace Hotel, and 161 in the Grosvenor Hotel.

[g] The Guard House at Buckingham Palace is situated in St. Martin in the Fields, and returned accordingly. Her Majesty and the Court were at Windsor on April 3rd, 1871.

[h] The parish of St. Margaret Westminster includes Privy Gardens and Whitehall. There are two workhouses in this parish: one situate in York Street, in the neighbourhood known as "Petty France," and the other erected on a detached part of the parish situate in Wright's Lane, Kensington. A large detached part of the parish includes Kensington Palace, part of Kensington Gardens, and part of Knightsbridge. The return for this parish includes 134 persons in the Westminster Palace Hotel. The decrease of population is attributed to the pulling down of houses to make room for the new public offices and the Metropolitan District Railway.

5. ST. GEORGE HANOVER SQUARE. [a] The decrease of inhabited houses and population in that part of the parish of St. George Hanover Square which is in the *Sub-district of Hanover Square* is attributed to the removal of houses in Hanover Place and Oxford

TABLE 4.—AREA; HOUSES and INHABITANTS, 1861 and 1871, in PARISHES, &c.—*continued.*

SUPERINTENDENT REGISTRAR'S DISTRICT.				Area in Statute Acres.	HOUSES.						POPULATION.					
					1861.			1871.			Persons.		Males.		Females.	
Registrar's Sub-district.	Parish, Township, or Place.				Inhabited.	Uninhabited.	Building.	Inhabited.	Uninhabited.	Building.	1861.	1871.	1861.	1871.	1861.	1871.
4. WESTMINSTER.																
Entire Parish of St. James Westminster.[1] 1. St. James's Square.	St. James Westminster, *part of*	[a]	Parish	*84*	1384	133	2	1384	133	36	10753	10472	5092	5318	5661	5154
2. Golden Square.	St. James Westminster, *part of* (W)	[a]	Parish	*54*	1181	66	4	1111	105	1	13966	12860	6370	5921	7596	6939
3. Berwick Street.	St. James Westminster, *part of*	[a]	Parish	*24*	768	48	2	722	44	2	10607	10287	5193	5053	5414	5234
4. St. Anne Soho	St. Anne Soho		Parish	*54*	1370	33	5	1337	85	4	17426	17562	8531	8519	8895	9043
NORTH DISTRICTS.																
5. MARYLEBONE.																
Entire Parish of St. Marylebone.[1] 1. All Souls	St. Marylebone, *part of*	[b]	Parish	*112*	2417	111	4	2322	166	–	29952	28579	13599	13122	16353	15457
2. Cavendish Square.	St. Marylebone, *part of*	[c]	Parish	*112*	1764	139	5	1778	193	3	15090	15425	6119	6389	8971	9036
3. Rectory	St. Marylebone, *pt. of* (W)	[d]	Parish	*116*	2143	58	6	2158	86	–	26692	26384	11629	11380	15063	15004
4. St. Mary	St. Marylebone, *part of*		Parish	*108*	2272	87	2	2209	131	–	22493	21786	9617	9387	12876	12399
5. Christchurch	St. Marylebone, *part of*	[e]	Parish	*513w*	3600	124	6	3533	119	1	34913	33944	15770	15626	19143	18318
6. St. John	St. Marylebone, *part of*		Parish	*545w*	4161	114	9	4340	142	8	32540	33136	13566	13682	18974	19454
6. HAMPSTEAD.																
1. Hampstead	Hampstead (W)		Parish	*2248*	2653	82	87	4348	399	157	19106	32281	7332	12466	11774	19815
7. PANCRAS.																
Entire Parish of St. Pancras.[2] 1. Regents Park	St. Pancras, *part of*		Parish	*419w*	3925	205	15	4366	156	26	34927	38200	15795	17705	19132	20495
2. Tottenham Court.	St. Pancras, *part of*		Parish	*144*	2602	161	5	2516	187	6	28803	28983	13321	13508	15482	15475
	Workhouse belonging to the Strand Union				1	–	–	1	–	–	568	387	228	153	340	234
3. Gray's Inn Lane.	St. Pancras, *part of*		Parish	*154*	2887	72	6	2923	125	1	27808	29221	12674	13682	15134	15539
4. Somers Town	St. Pancras, *part of*	[f]	Parish	*183*	3907	112	12	3857	99	–	39099	38533	18313	18344	20786	20189
5. Camden Town	St. Pancras, *part of* (W)	[g]	Parish	*170w*	2550	47	9	1909	48	–	23266	17943	10943	8557	12323	9386
6. Kentish Town	St. Pancras, *part of*		Parish	*1602w*	5980	381	184	8531	658	109	44317	68198	19839	31334	24478	36864
8. ISLINGTON.																
Entire Parish of Islington.[4] 1. Islington West.	Islington, *part of*		Parish	*1226w*	9427	401	125	11559	810	150	75442	97820	34788	45988	40654	51832
2. Islington East.	Islington, *part of* (W)		Parish	*1881w*	11277	430	426	15519	1604	342	79899	115505	35279	51568	44620	63937
	Workhouse belonging to the London City Union				–	–	–	1	–	–	–	453	–	189	–	264
9. HACKNEY.																
1. Stoke Newington.	Stoke Newington		Parish	*638w*	1040	38	–	1556	215	45	6608	9841	2583	3974	4025	5867
Entire Parish of Hackney.[5] 2. Stamford Hill	Hackney, *part of*		Parish	*613w*	999	33	3	1145	39	–	5483	6598	2272	2884	3211	3714
3. West Hackney	Hackney, *part of*		Parish	*467w*	3985	84	43	4354	317	47	24265	28069	10773	12529	13492	15540
4. Hackney	Hackney, *part of* (W)		Parish	*1795w*	4969	226	203	7701	597	164	30886	49489	13129	21493	17757	27996
	Workhouse belonging to the London City Union				–	1	–	–	1	–	–	595	615	239	278	356	337
5. South Hackney	Hackney, *part of*		Parish	*422w*	2398	137	121	4590	392	51	15458	30339	6962	13817	8496	16522
Entire Parishes:																
[1] St. James Westminster				*162*	3333	247	8	3217	282	39	35326	33619	16655	16292	18671	17327
[2] St. Marylebone				*1506w*	16357	633	32	16340	837	12	161680	159254	70300	69586	91380	89668
[3] St. Pancras				*2672w*	21852	978	231	24103	1273	142	198788	221465	91113	103283	107675	118182
[4] Islington				*3107w*	20704	831	551	27079	2414	492	155341	213778	70067	97745	85274	116033
[5] Hackney				*3297w*	12352	480	370	17791	1345	262	76687	115110	33375	51001	43312	64109

4 WESTMINSTER. [a] A detached part of the parish of St. James Westminster, consisting of a disused burial ground on which there are no houses, is locally situate in the Somers Town Sub-district of St. Pancras (7: 4). The decrease of population in that part of the parish which is in the *Golden Square Sub-district* is attributed to the migration of a large number of artizans, in consequence of the depression of trade caused by the crisis of 1866, and the "Tailors' Strike."

5. MARYLEBONE. [b] The decrease of population in the *All Souls Sub-district* is attributed principally to the conversion of private houses into business premises.

[c] The return for the *Cavendish Square Sub-district* includes 334 persons in the Langham Hotel.

[d] The *Rectory Sub-district* includes Marylebone Workhouse.

[e] The decrease of population in the *Christchurch Sub-district* of Marylebone is attributed to the demolition of houses for the construction of the Metropolitan and for the erection of the church of St. Barnabas.

7. PANCRAS. [f] A detached part of the parish of St. James Westminster, of a disused burial ground on which there are no houses, is locally situa Somers Town Sub-district of St. Pancras.

[g] The decrease of houses and population in the *Camden Town Sub-distric* buted to the demolition of houses in consequence of the extension of the Railway. St. Pancras Workhouse is in this Sub-district.

9. HACKNEY. [h] Part of Stoke Newington, detached from the main body of the and containing 575 inhabited houses and 3,681 persons in 1871, is locally sit Hackney Parish.

TABLE 4.—AREA; HOUSES and INHABITANTS, 1861 and 1871, in PARISHES, &c.—*continued.*

SUPERINTENDENT REGISTRAR'S DISTRICT.			Area in Statute Acres.	HOUSES.						POPULATION.					
				1861.			1871.			Persons.		Males.		Females.	
REGISTRAR'S SUB-DISTRICT.	Parish, Township, or Place.			Inhabited.	Uninhabited.	Building.	Inhabited.	Uninhabited.	Building.	1861.	1871.	1861.	1871.	1861.	1871.
CENTRAL DISTRICTS.															
10. ST. GILES.[a]															
1. ST. GEORGE BLOOMSBURY.	St. George Bloomsbury	Parish	*122*	1990	48	11	2017	137	–	17392	17853	7451	7876	9941	9977
Entire Parish.[1] 2. ST. GILES SOUTH	St. Giles in the Fields, *part of* (W)	Parish	*64*	1343	30	6	1214	44	5	19483	19109	9735	9669	9748	9440
Entire Parish.[1] 3. ST. GILES NORTH[b]	St. Giles in the Fields, *part of*	Parish	*59*	1357	63	2	1335	79	–	17201	16594	8265	8004	8936	8590
11. STRAND.[c]															
Entire Parish of St. Martin in the Fields.[2] 1. LONG ACRE[d]	St. Martin in the Fields, *part of*	Parish	*38*	992	26	5	983	74	4	11618	11379	5650	5628	5968	5751
Entire Parish of St. Martin in the Fields.[2] 2. CHARING CROSS[e]	St. Martin in the Fields, *part of*[f]	Parish	*248w*	1248	81	–	1100	128	4	11071	9859	5303	5056	5768	4803
3. ST. MARY-LE-STRAND	St. Paul Covent Garden	[f] Parish	*26*	478	30	12	440	91	13	5154	4376	2403	2157	2751	2219
	Savoy	[f] Precinct	*7w*	60	10	–	51	4	–	380	365	166	179	214	186
	St. Mary-le-Strand	[f] Parish	*15w*	174	27	–	166	16	–	2072	2007	1004	998	1068	1009
	St. Clement Danes, *part of*[3]	Parish	*8*	259	29	3	241	10	–	2740	2630	1307	1268	1433	1362
4. ST. CLEMENT DANES	St. Clement Danes, *part of*[3]	Parish	*45w*	1137	41	–	819	79	5	12852	8873	6220	4290	6632	4583
	Middle Temple	[g] Parish	*4w*	33	5	–	31	–	–	81	93	66	70	15	23
	The Rolls	Liberty	*12*	264	5	–	186	17	–	2274	1757	1061	825	1213	932
12. HOLBORN.															
1. ST. GEORGE THE MARTYR	Lincoln's Inn	[h] Township	*8*	23	8	–	19	19	–	47	40	32	32	15	8
	Gray's Inn	[g] Parish	*14*	56	1	–	51	1	–	308	361	171	210	137	151
	Staple Inn	*Parish*	*1*	10	2	–	12	1	–	42	41	26	26	16	15
	St. George the Martyr	[i] Parish	*36*	765	23	2	758	17	–	9867	10397	4556	4839	5311	5558
	St. Andrew Holborn above the Bars (*part of* in *Middlesex*)[4]	Parish	*45*	1068	56	3	1022	79	–	9639	9682	4558	4784	5081	4898
2. ST. ANDREW EASTERN	St. Andrew Holborn above the Bars, (*part of* in *Middlesex*)[4] (W)	Parish	*31*	1068	40	2	1051	43	3	12745	13414	6293	6869	6452	6545
	Furnival's Inn	*Parish*	*2*	14	–	–	11	–	–	202	115	109	51	93	64
3. SAFFRON HILL	Saffron Hill, Hatton Garden, Ely Rents, and Ely Place	[j] Liberties	*30*	643	27	2	527	75	1	7148	5907	3655	2998	3493	2909
	St. Sepulchre (*part of* in *Middlesex*)[5]	[k] Parish	*20*	461	37	2	313	55	2	4609	2888	2254	1387	2355	1501
	The Charterhouse	[l] *Parish*	*10*	1	–	–	1	–	–	255	271	180	199	75	72
Entire Parish of Clerkenwell.[6] 4. ST. JAMES CLERKENWELL.	Clerkenwell, *part of* (W)	Parish	*73*	1928	89	4	1784	96	15	19152	18917	9334	9346	9818	9571
Entire Parish of Clerkenwell.[6] 5. AMWELL	Clerkenwell, *part of*	[m] Parish	*83*	1697	41	–	1580	31	3	17250	16884	8960	8942	8290	7942
Entire Parish of Clerkenwell.[6] 6. PENTONVILLE[n]	Clerkenwell, *part of*	Parish	*133*	1574	37	–	1581	41	1	13079	13337	6132	6438	6947	6899
Entire Parish of Clerkenwell.[6] 7. GOSWELL STREET.	Clerkenwell, *part of*	Parish	*91*	1889	59	15	1889	81	4	16200	16242	7534	7693	8666	8549
Entire Parishes:															
[1] St. Giles in the Fields			*123*	2700	93	8	2549	123	5	36684	35703	18000	17673	18684	18030
[2] St. Martin in the Fields			*286w*	2240	107	5	2083	202	8	22689	21238	10953	10684	11736	10554
[3] St. Clement Danes			*53w*	1396	70	3	1060	89	5	15592	11503	7527	5558	8065	5945
[4] St. Andrew Holborn (in *London* and *Middlesex*)			*96*	2685	117	7	2410	173	6	28721	26914	14140	13710	14581	13204
[5] St. Sepulchre (in *London* and *Middlesex*)			*53*	1143	90	4	704	98	2	12084	6589	5911	3215	6173	3374
[6] Clerkenwell			*380*	7088	226	19	6834	249	23	65681	65380	31960	32419	33721	32961

10. ST. GILES. [a] The parishes of St. Giles in the Fields and St. George Bloomsbury are united for the relief of the poor.

[b] The *St. Giles North Sub-district* includes a detached part of St. Giles in the Fields parish, locally situate in the Camden Town Sub-district (7 : 5), and containing 13 inhabited houses and 90 persons in 1871.

11. STRAND. [c] The Workhouse of the Strand Union is situate in the Tottenham Court sub-district (7 : 2).

[d] The *Sub-district of Long Acre* includes a detached part of St. Martin in the Fields parish, locally situate in Camden Town Sub-district (7 : 5), and containing 9 inhabited houses and 52 persons in 1871.

[e] Part of the "Verge of the Palaces of St. James and Whitehall," formerly deemed extra-parochial, is in the Charing Cross Sub-district, the remainder being in the parishes of St. Margaret Westminster and St. George Hanover Square.

[f] The decrease of population in that part of the parish of St. Martin in the Fields which constitutes the *Sub-district of Charing Cross*, also in the parishes of St. Paul Covent Garden, St. Mary-le-Strand, and in the precinct of the Savoy, is attributed to the removal of Hungerford Market and some adjoining houses for the construction of the Charing Cross Railway Station and the formation of the Thames Embankment, and to the demolition of a large number of houses to provide a site for the erection of the new Law Courts.

[g] By the Act 20 Vict. c. 19. s. 3. it is provided that the Middle Temple and Gray's Inn shall not be added to any Union.

12. HOLBORN. [h] Lincoln's Inn is a township separated from the united parishes of St. Giles and St. George Bloomsbury, under the Act 10 & 11 Vict. c. 21.

[i] St. George the Martyr is a distinct parish for ecclesiastical purposes, but for civil purposes it is united with St. Andrew Holborn above the Bars.

[j] The decrease of population in the liberties of Saffron Hill, Hatton Garden, Ely Rents, and Ely Place is attributed to the clearance made for the construction of the Holborn Viaduct and Charterhouse Street, and to the conversion of dwelling-houses into manufacturing premises.

[k] The decrease of population in that part of St. Sepulchre parish in the *Saffron Hill Sub-district* is attributed to the clearance of houses made for the construction of the Farringdon Street Station and the Metropolitan Meat Market.

[l] The Charterhouse, although returned as one house, consists of several separate tenements. It is provided by the Act 20 Vict. c. 19. s. 3. that the Charterhouse shall not be added to any Union.

[m] The decrease of population in that part of Clerkenwell parish in the *Amwell Sub-district* is attributed to the demolition of houses for the Metropolitan Railway.

[n] The *Pentonville Sub-district* includes a detached part of Clerkenwell parish, locally situate in the Hornsey Sub-district (128 : 1), and containing 8 inhabited houses and 44 persons in 1871.

TABLE 4.—AREA; HOUSES and INHABITANTS, 1861 and 1871, in PARISHES, &c.—*continued.*

SUPERINTENDENT REGISTRAR'S DISTRICT.			Area in Statute Acres.	HOUSES.						POPULATION.					
				1861.			1871.			Persons.		Males.		Females.	
REGISTRAR'S SUB-DISTRICT.	Parish, Township, or Place.			Inhabited.	Uninhabited.	Building.	Inhabited.	Uninhabited.	Building.	1861.	1871.	1861.	1871.	1861.	1871.
12. HOLBORN—*continued.*															
Entire Parish of St. Luke.[a] 8. OLD STREET	St. Luke, *part of* [1]	Parish	51	1321	29	–	1348	39	–	11504	12161	5539	5918	5965	6243
9. CITY ROAD	St. Luke, *part of* [1]	Parish	76w	1925	52	1	1851	107	2	17860	18301	8563	8905	9297	9396
10. WHITECROSS STREET.	St. Luke, *part of* [1]	Parish	33	1566	71	1	1430	95	14	14778	13792	7308	6888	7470	6904
11. FINSBURY	St. Luke, *part of* [1]	[b] Parish	79	1544	77	–	1227	127	4	12931	10741	6133	5106	6798	5635
13. LONDON CITY.[c]															
1. ST. BOTOLPH	St. Botolph without Aldgate	Parish	39	1140	86	3	1055	85	8	9421	8433	4420	4051	5001	4382
	St. Botolph without Bishopsgate	Parish	44	1182	61	3	700	123	–	11569	6107	5407	2858	6162	3249
2. CRIPPLEGATE	St. Giles without Cripplegate	Parish	41	1473	86	8	1027	204	3	13498	8894	6704	4295	6794	4599
	St. Botolph without Aldersgate Parish—[2]														
	St. Botolph without Aldersgate	–	20	523	44	1	398	110	1	4744	3512	2293	1686	2451	1826
	Glasshouse Yard	Liberty	5	171	4	–	149	17	–	1455	1232	684	598	771	634
3. ST. SEPULCHRE	St. Bartholomew the Great	Parish	9·3	333	24	–	321	57	–	3426	3114	1680	1468	1746	1646
	St. Bartholomew the Less	Parish	4·1	7	–	–	3	–	–	849	747	373	340	476	407
	St. Sepulchre without Newgate, *part of* (W)	Parish	35	682	53	2	391	43	–	7475	3701	3657	1828	3818	1873
4. ST. BRIDE	St. Andrew Holborn below the Bars	Parish	19·6	549	21	2	337	51	3	6337	3818	3289	2057	3048	1761
	Barnard's Inn	*Parish*	·6	10	–	–	10	–	–	69	62	43	42	26	20
	Thavies Inn	*Parish*	·5	28	2	–	24	–	–	185	237	92	143	93	94
	St. Dunstan in the West [d]	Parish	12·8	279	54	3	267	66	–	2511	2316	1209	1150	1302	1166
	Inner Temple	[e] *Parish*	13·4w	42	4	1	38	3	–	148	116	102	84	46	32
	Serjeants' Inn, Fleet Street	*Parish*	·6	17	–	–	17	–	–	75	73	27	34	48	39
	St. Bride	Parish	30·2w	585	37	7	427	108	1	5660	4095	2749	1996	2911	2099
	Bridewell	Precinct	5·4w	48	5	–	49	2	–	410	468	191	256	219	213
5. CASTLE BAYNARD	Whitefriars	Precinct	7·8w	111	35	–	103	11	–	1155	965	577	479	578	486
	St. Anne Blackfriars	Parish	12·5w	245	29	2	140	9	–	2615	1381	1213	649	1402	732
	St. Andrew by the Wardrobe	Parish	7·2w	78	2	–	39	14	–	682	351	354	181	328	170
	St. Benet Paul's Wharf	Parish	6w	76	11	–	15	14	–	537	105	244	51	293	54
	St. Peter near Paul's Wharf	Parish	2·8w	48	2	–	11	8	–	410	107	195	62	215	45
	St. Nicholas Cole Abbey	Parish	1·5	23	8	–	14	7	–	230	104	98	46	132	58
	St. Margaret Moses	Parish	1·2	19	13	–	8	19	–	137	53	94	31	43	22
	St. Mary Magdalen Old Fish Street	Parish	2·2	67	11	7	29	16	–	732	354	386	245	346	109
	St. Gregory by St. Paul	Parish	12	159	25	2	114	35	–	1154	896	674	523	480	373
	St. Augustine Watling Street	Parish	1·6	12	5	–	6	11	–	110	110	75	81	35	29
6. CHRISTCHURCH	St. Faith the Virgin	Parish	5·5	111	5	–	79	60	–	761	606	391	275	370	331
	St. Martin Ludgate	Parish	4·5	111	18	–	78	23	–	1080	730	500	349	580	381
	Christchurch Newgate Street	Parish	12·2	180	47	–	109	48	–	1975	1899	1282	1302	693	597
	St. Leonard Foster Lane	Parish	2·5	39	8	–	8	4	–	297	42	149	17	148	25
	St. Michael-le-Quern	Parish	1·3	14	24	–	14	27	–	74	71	27	25	47	46
	St. Vedast Foster Lane	Parish	2·7	43	13	–	24	16	–	278	224	175	148	103	76
Entire Parishes:															
[1] St. Luke			239w	6356	229	2	5856	368	20	57073	54995	27543	26817	29530	28178
[2] St. Botolph without Aldersgate (with Glasshouse Yard)			25	694	48	1	547	127	1	6199	4744	2977	2284	3222	2460

[a] St. Luke's Workhouse, now belonging to the Holborn Union, is situate in the Shoreditch District, Hoxton New Town Sub-district (14 : 3).

[b] The decrease of population in that part of the parish of St. Luke in the *Finsbury Sub-district* is principally attributed to the conversion of dwelling houses into business premises.

13. LONDON CITY. [c] This District comprises the whole of the City within and without the walls, except the Middle Temple, which is in the St. Clement Danes Sub-district (11 : 4), and part of Whitechapel parish (containing 8 houses and a population of 53 persons), which is in the Whitechapel Church Sub-district (16 : 5.) Glasshouse Yard, however, which is included within the Cripplegate Sub-district (13 : 2) is not within the boundaries of the City. The population within the present limits in 1861 was 113,387; in 1871 it was 75,983, being a decrease of 37,404, or as nearly as possible one out of three of the number in 1861. In the Preliminary Report on the Census of 1871, p. vi., it is stated, with reference to the City, that:—Its streets, empty and silent during the night, present a very different aspect during the day. In 1866 the Corporation determined to take a day Census; when it was found that, in addition to the ordinary sleeping population, the mercantile men engaged in the City amounted daily to 170,133. The number has probably increased since that time. Benjamin Scott, Esq., Chamberlain of the City of London, remarks that an important cause of the decrease of population is to be found in the fact that at the time of taking the Census of 1871, extensive tracts of ground were vacant, in consequence of the demolition of houses for the formation of the new street from Blackfriars Bridge to the Mansion House, the completion of the Holborn Valley improvements, the construction of the Metropolitan Meat Market, the widening of Ludgate Hill, Tower Street, &c. Mr. Scott also states that, in April 1871, only 431 of the houses or premises in the City were exempted from local rates, in consequence of being unoccupied.

[d] The parish of St. Dunstan in the West includes Clifford's Inn and Serjeants' Inn (Chancery Lane), formerly extra-parochial.

[e] By the Act 20 Vict. c. 19. s. 3. it is provided that the Inner Temple shall not be added to any Union.

TABLE 4.—AREA; HOUSES and INHABITANTS, 1861 and 1871, in PARISHES, &c.—*continued.*

SUPERINTENDENT REGISTRAR'S DISTRICT.			Area in Statute Acres.	HOUSES.						POPULATION.					
				1861.			1871.			Persons.		Males.		Females.	
REGISTRAR'S SUB-DISTRICT.	Parish, Township, or Place.			Inhabited.	Uninhabited.	Building.	Inhabited.	Uninhabited.	Building.	1861.	1871.	1861.	1871.	1861.	1871.
13. LONDON CITY—*continued.*															
6. CHRISTCHURCH—(*cont.*) -	St. Michael Wood Street	Parish	2	28	33	–	7	25	–	214	156	158	133	56	23
	St. Mary Staining - -	Parish	1·2	26	17	–	7	16	–	161	38	97	13	64	25
	St. John Zachary - -	Parish	2·5	22	17	–	13	15	–	132	127	54	82	78	45
	St. Ann and St. Agnes Aldersgate - -	Parish	3	47	–	–	22	14	1	362	229	173	130	189	99
	St. Olave Silver Street -	Parish	3·1	93	30	–	11	64	–	527	49	242	19	285	30
	St. Alban Wood Street -	Parish	4·2	53	38	–	18	41	–	276	345	175	258	101	87
	St. Mary Aldermanbury	Parish	4·6	59	40	1	39	52	–	443	308	278	210	165	98
	St. Alphage Sion College	Parish	4·2	111	37	1	40	58	–	699	274	338	124	361	150
	St. Michael Bassishaw -	Parish	5·2	91	11	1	64	52	7	501	357	218	166	283	191
	St. Lawrence Jewry -	Parish	5·3	77	31	–	42	54	–	410	214	231	101	179	113
	St. Mary Magdalen Milk Street - -	Parish	1·5	34	20	–	17	20	–	125	84	58	33	67	51
	St. Martin Pomroy -	Parish	3·9	20	8	–	19	11	–	185	179	91	87	94	92
	St. Olave Old Jewry -	Parish		32	20	–	27	20	–	143	121	56	45	87	76
	St. Mary Colechurch -	Parish	1·4	36	6	–	21	13	–	164	99	69	47	95	52
	Allhallows Honey Lane	Parish	1	12	11	2	10	13	–	65	51	39	23	26	28
	St. Peter Westcheap -	Parish	1·6	27	25	–	19	31	–	148	67	84	32	64	35
7. QUEENHITHE - -	St. Matthew Friday Street	Parish	1·3	25	12	–	9	22	–	167	70	116	48	51	22
	St. Mary-le-Bow - -	Parish	3·2	54	16	–	23	34	1	317	170	157	95	160	75
	St. Pancras Soper Lane -	Parish	1·3	16	9	8	19	10	–	76	107	37	42	39	65
	St. Mary Aldermary -	Parish	2·2	37	19	–	25	22	–	232	154	117	88	115	66
	St. Thomas Apostle -	Parish	2·4	21	23	1	21	29	–	112	112	59	67	53	45
	Allhallows Bread Street	Parish	2·4	27	43	–	16	35	–	95	90	49	41	46	49
	St. John the Evangelist	Parish	·8	6	15	–	5	2	–	27	51	18	39	9	12
	St. Mildred Bread Street	Parish	1·4	13	17	–	6	21	–	86	46	35	32	51	14
	St. Nicholas Olave -	Parish	1·3	39	4	–	15	5	–	355	167	160	80	195	87
	St. Mary Somerset -	Parish	3·7w	30	10	–	29	15	–	271	200	137	92	134	108
	St. Mary Mounthaw [a]	Parish	1	36	3	–	–	2	–	474	–	218	–	256	–
	St. Michael Queenhithe -	Parish	3·5w	55	25	–	29	23	–	548	267	261	137	287	130
	Holy Trinity the Less -	Parish	2	53	9	–	20	5	–	553	190	275	81	278	109
	St. James Garlickhithe	Parish	3·2w	44	33	–	40	18	3	461	391	206	166	255	225
	St. Michael Paternoster Royal - - -	Parish	2·3	23	18	–	14	3	–	169	90	77	39	92	51
	St. Martin Vintry - -	Parish	4·2w	35	24	1	22	22	–	244	118	107	52	137	66
	St. Antholin - - -	Parish	2·2	41	28	–	16	24	–	263	74	135	28	128	46
	St. John the Baptist Walbrook - -	Parish	2	29	13	–	22	21	–	132	97	49	37	83	60
	St. Stephen Walbrook -	Parish	3·1	49	17	–	37	21	–	300	147	118	60	182	87
	St. Benet Sherehog -	Parish	1·1	26	3	–	7	7	–	114	32	47	10	67	22
	St. Mildred Poultry -	Parish	2·2	45	6	–	24	23	–	257	115	107	52	150	63
	St. Mary Woolnoth -	Parish	2·5	43	1	2	38	2	–	291	242	125	110	166	132
	St. Mary Woolchurch-Haw - - -	Parish	2·3	16	–	–	11	–	–	102	89	38	36	64	53
	St. Michael Cornhill -	Parish	3·5	82	31	1	56	38	–	371	254	162	110	209	144
	Allhallows Lombard Street - - -	Parish	2·8	77	21	1	52	32	–	415	259	173	100	242	159
	St. Edmund the King -	Parish	2·8	65	3	–	26	1	1	333	153	156	70	177	83
	St. Nicholas Acons -	Parish	1·6	31	5	5	27	4	–	168	144	78	68	90	76
	St. Swithin London Stone	Parish	3·5	55	–	–	41	17	2	297	200	127	73	170	127
	St. Mary Bothaw - -	Parish	1·6	27	–	–	9	–	–	161	146	72	88	89	58
	Allhallows the Great -	Parish	7·1w	69	18	–	24	14	–	603	187	296	91	307	96
	Allhallows the Less -	Parish	3·1w	13	–	–	14	14	–	79	69	44	34	35	35
	St. Lawrence Pountney -	Parish	2·8w	37	23	–	33	24	–	233	131	107	57	126	74
	St. Mary Abchurch -	Parish	2·3	44	19	–	47	18	–	264	191	133	79	131	112
8. ALLHALLOWS BARKING -	St. Clement Eastcheap -	Parish	1·5	38	5	–	27	6	1	198	111	83	44	115	67
	St. Martin Orgars -	Parish	2w	44	2	–	36	16	–	296	212	128	90	168	122
	St. Michael Crooked Lane	Parish	3·4w	44	13	–	33	26	–	323	222	140	105	183	117
	St. Margaret New Fish Street - - -	Parish	2	38	17	–	31	19	–	317	165	154	71	163	94
	St. Magnus the Martyr -	Parish	3·5w	27	6	–	30	8	–	197	262	96	159	101	103
	St. Botolph Billingsgate	Parish	2·3w	22	17	–	21	24	–	222	154	119	88	103	66
	St. George Botolph Lane	Parish	1	24	21	–	26	21	–	217	162	85	70	132	92
	St. Andrew Hubbard -	Parish	2·7	39	22	–	31	31	–	205	139	88	64	117	75
	St. Mary at Hill - -	Parish	3w	91	16	–	68	43	–	738	477	343	218	395	259
	St. Dunstan in the East	Parish	11·8w	137	45	3	114	80	11	971	669	449	314	522	355
	Allhallows Barking -	Parish	9·8w	206	16	1	152	87	8	1679	1065	801	491	878	574

LONDON CITY. [a] All but two uninhabited houses in the parish of St. Mary Mounthaw have been pulled down for the formation of Queen Victoria Street.

TABLE 4.—AREA; HOUSES and INHABITANTS, 1861 and 1871, in PARISHES, &c.—*continued.*

SUPERINTENDENT REGISTRAR'S DISTRICT.			Area in Statute Acres.	HOUSES.						POPULATION.					
				1861.			1871.			Persons.		Males.		Females.	
REGISTRAR'S SUB-DISTRICT.	Parish, Township, or Place.			Inhabited.	Uninhabited.	Building.	Inhabited.	Uninhabited.	Building.	1861.	1871.	1861.	1871.	1861.	1871.
13. LONDON CITY—*continued.*															
8. ALLHALLOWS BARKING—(*continued.*)	St. Olave Hart Street with St. Nicholas in the Shambles	Parish	*10·3*	129	36	–	72	44	1	757	363	317	161	440	202
	St. Katharine Coleman	Parish	*6·7*	87	18	–	66	22	–	444	317	201	141	243	176
	Allhallows Staining	Parish	*4·2*	89	10	3	63	26	–	358	243	159	90	199	153
	St. Gabriel Fenchurch Street	Parish	*2·7*	43	20	–	34	13	1	178	125	71	54	107	71
	St. Margaret Pattens	Parish	*1·5*	23	4	–	21	6	–	103	104	42	48	61	56
	St. Leonard Eastcheap	Parish	*1·5*	25	5	3	21	9	–	111	93	44	39	67	54
	St. Benet Gracechurch Street	Parish	*2*	44	–	3	28	24	–	278	113	121	45	157	68
	St. Dionis Backchurch	Parish	*3*	101	15	4	70	34	–	534	350	217	156	317	194
	St. Peter Cornhill	Parish	*5·3*	93	19	1	77	51	–	533	418	225	176	308	242
9. BROAD STREET	St. Martin Outwich	Parish	*3·9*	33	3	–	22	7	–	165	137	67	57	98	80
	St. Peter-le-Poer	Parish	*9·6*	122	11	6	100	16	1	540	438	206	154	334	284
	St. Benet Fink	Parish	*2·8*	46	10	4	39	13	–	213	165	87	61	126	104
	St. Bartholomew by the Royal Exchange	Parish	*3·8*	53	21	–	42	30	–	236	181	97	74	139	107
	St. Margaret Lothbury	Parish	*4*	35	1	–	20	7	–	164	90	62	40	102	50
	St. Christopher-le-Stock	Parish	*2·8*	1	–	–	8	2	–	23	45	10	20	13	25
	St. Stephen Coleman Street	Parish	*26·7*	470	47	–	398	106	7	3324	2647	1431	1144	1893	1503
	Allhallows London Wall	Parish	*8·5*	237	26	–	110	68	–	1999	805	877	349	1122	456
	St. Ethelburga	Parish	*3·2*	85	3	–	44	28	–	606	315	282	165	324	150
	St. Helen Bishopsgate	Parish	*8·4*	109	6	–	92	25	–	558	404	227	167	331	237
	St. Andrew Undershaft	[a] Parish	*9·9*	145	14	1	113	49	–	1071	580	479	247	592	333
	St. Katherine Cree	[a] Parish	*7·7*	209	52	3	153	49	2	1794	1291	783	583	1011	708
	St. James Duke's Place	Parish	*3·3*	106	7	–	96	19	–	851	747	376	314	475	433
EAST DISTRICTS.															
14. SHOREDITCH.															
Entire Parish of Shoreditch.[1] 1. HOLYWELL	Shoreditch, *part of* Parish—[b] Holywell and Moorfields—Parochial Divisions		*67*	2154	108	2	1529	178	3	17313	12430	8629	6193	8684	6237
2. ST. LEONARD	Shoreditch, *part of*	[c] Parish	*74*	2854	176	10	2091	230	37	19188	16545	9327	8074	9861	8471
3. HOXTON NEW TOWN.	Shoreditch, *part of*	Parish	*132w*	3181	104	3	3156	95	2	25822	27253	12308	13247	13514	14006
	St. Luke's Workhouse, belonging to the Holborn Union			1	–	–	1	–	–	694	583	290	249	404	333
4. HOXTON OLD TOWN.	Shoreditch, *part of*	Parish	*117w*	3233	71	11	3235	94	4	25777	26933	12121	12837	13656	14096
5. HAGGERSTON WEST.	Shoreditch, *part of* (W)	Parish	*131w*	3142	62	4	2941	93	26	23260	24162	11145	11766	12115	12396
6. HAGGERSTON EAST.	Shoreditch, *part of*	Parish	*127w*	2507	62	10	2616	80	4	17310	19259	8178	9302	9132	9957
15. BETHNAL GREEN.															
Entire Parish of Bethnal Green.[2] 1. HACKNEY ROAD	Bethnal Green, *part of* Parish—Hackney Road—Parochial Division		*141w*	3745	122	11	4003	76	13	26298	29822	13007	14944	13291	14878
2. GREEN	Bethnal Green, *part of* Parish—Green (W)—Parochial Division		*390w*	4466	210	99	5574	193	56	31789	42433	15359	20550	16430	21883
3. CHURCH	Bethnal Green, *part of* Parish—Church—Parochial Division		*131*	3849	89	8	3776	104	19	25528	26577	12554	12994	12974	13583
4. TOWN	Bethnal Green, *part of* Parish—Town—Parochial Division		*93*	2671	81	7	2546	68	2	21486	21372	10724	10585	10762	10687
Entire Parishes:															
[1] Shoreditch			*648w*	17072	583	40	15569	770	76	129364	127164	61998	61668	67366	65496
[2] Bethnal Green			*755w*	14731	502	125	15899	441	90	105101	120104	51644	59073	53457	61031

[a] The decrease of population in the parishes of St. Andrew Undershaft and St. Katherine Cree is attributed to the conversion of private dwellings into business premises, warehouses, and public offices.

14. SHOREDITCH. [b] The decrease of population in that part of Shoreditch parish in the *Holywell Sub-district* is attributed to the clearance made for the extension of the North London Railway, and for the building of a goods station.

[c] The decrease of population in that part of Shoreditch parish in the *Sub-district of St. Leonard* is attributed to the demolition of houses for the extension of the North London Railway, and to the conversion of private dwellings into business premises.

TABLE 4.—AREA; HOUSES and INHABITANTS, 1861 and 1871, in PARISHES, &c.—*continued.*

SUPERINTENDENT REGISTRAR'S DISTRICT.			Area in Statute Acres.	HOUSES.						POPULATION.					
				1861.			1871.			Persons.		Males.		Females.	
Registrar's Sub-district.	Parish, Township, or Place.			Inhabited.	Uninhabited.	Building.	Inhabited.	Uninhabited.	Building.	1861.	1871.	1861.	1871.	1861.	1871.
16. WHITECHAPEL.															
1. ARTILLERY	Old Artillery Ground	Liberty	5	192	5	–	186	16	–	2168	2467	1027	1226	1141	1241
	Norton Folgate	Liberty	9	227	7	–	193	13	–	1873	1550	896	730	977	820
	Christchurch Spitalfields, *part of*[1]	Parish	11	312	6	–	306	21	–	2516	2634	1159	1207	1357	1427
2. SPITALFIELDS	Christchurch Spitalfields, *part of*[1]	Parish	52	1533	37	6	1431	79	1	15700	15848	7902	8441	7798	7407
3. MILE END NEW TOWN	Christchurch Spitalfields, *part of*[1]	Parish	10	218	4	–	229	4	–	2377	2301	1221	1184	1156	1117
	Stepney, part of Parish—[4] Mile End New Town (W)	Hamlet	42	1178	35	–	1296	29	3	10845	11100	5333	5442	5512	5658
	Whitechapel, *part of*[2]	Parish	6	238	10	–	223	20	–	2170	2149	1154	1227	1016	922
4. WHITECHAPEL NORTH	Whitechapel, *part of*[2] (W)	[a] Parish	59	1508	43	19	1434	59	–	12122	11597	6115	5954	6007	5643
5. WHITECHAPEL CHURCH	Whitechapel, *part of*[2]	[b] Parish	46	999	36	–	905	42	1	8062	7322	4010	3621	4052	3701
6. GOODMANS FIELDS	Whitechapel, *part of*[2]	[c] Parish	47	1215	70	–	1103	56	1	10746	9964	5323	4945	5423	5019
	Holy Trinity Minories	Parish	4	45	4	–	34	21	2	420	417	203	209	217	208
7. ALDGATE	Whitechapel, *part of*[2]	[d] Parish	12	435	15	–	404	20	–	4556	3842	2413	1992	2143	1850
	St. Botolph without Aldgate or East Smithfield	[e] Liberty	33w	470	19	1	443	36	–	4000	3812	2070	1879	1930	1933
	St. Katharine by the Tower	Precinct	15w	9	–	–	11	–	–	208	241	161	190	47	51
	Old Tower Without	Precinct	27w	41	2	–	33	11	–	424	308	246	197	178	111
	Tower of London [f]			44	–	–	42	–	–	783	1021	615	756	168	265
17. ST. GEORGE IN THE EAST.															
Entire Parish of St. George in the East. 1. ST. MARY	St. George in the East, *part of*	[g] Parish	62	2384	81	–	2315	98	2	18181	17900	9009	8961	9172	8939
2. ST. PAUL	St. George in the East, *part of*	Parish	84	2793	79	1	2748	110	–	21015	21350	9824	10235	11191	11115
3. ST. JOHN	St. George in the East, *part of* (W.)	Parish	97w	992	57	–	869	79	1	9695	8803	4811	4457	4884	4345
18. STEPNEY.															
1. SHADWELL	St. John of Wapping (W)	[h] Parish	40w	435	68	2	383	78	–	4038	3410	1941	1783	2097	1627
	St. Paul Shadwell	[i] Parish	68w	1066	112	–	1207	113	1	8499	8280	4411	4169	4088	4061
2. RATCLIFF	*Stepney, part of* Parish—Ratcliff (W)[4]	[k] Hamlet	111w	2246	111	–	2143	177	–	16874	16131	8184	8072	8690	8059
3. LIMEHOUSE	Limehouse (W)	Parish	243w	3694	229	23	4083	345	1	27161	29919	13425	14682	13736	15237
Entire Parishes:															
[1] Christchurch Spitalfields			73	2063	47	6	1966	104	1	20593	20783	10282	10832	10311	9951
[2] Whitechapel			170	4395	174	19	4069	197	2	37656	34874	19015	17739	18641	17135
[3] St. George in the East			243w	6169	217	1	5932	287	3	48891	48052	23644	23653	25247	24399
[4] Stepney [j]			832w	14182	554	75	16475	757	86	100783	120383	47306	57707	53477	62676

16. WHITECHAPEL. [a] The decrease of population in that part of Whitechapel parish in *Whitechapel North Sub-district* is attributed to the demolition of a number of houses.

[b] The decrease of population in that part of Whitechapel parish in *Whitechapel Church Sub-district* is attributed to the clearance made for the formation of the new Commercial Street.

[c] The decrease of population in that part of Whitechapel parish in the *Goodmans Fields Sub-district* is attributed to the demolition of houses for the extension of the Blackwall and Docks Railway, and for effecting the Royal Mint Street and the Commercial Road improvements.

[d] The decrease of population in that part of Whitechapel parish in *Aldgate Sub-district* is attributed to the demolition of houses in consequence of the extension of the Blackwall line of railway, and to the increased vigilance on the part of the sanitary authorities to prevent overcrowding.

[e] The decrease of population in the liberty of St. Botolph without Aldgate or East Smithfield is attributed to the demolition of a block of houses by the London and St. Katharine Dock Company.

[f] The Tower of London is a "Royal Palace and Fortress," and is under the peculiar jurisdiction of the Constable of the Tower. The increase of population in the Tower of London is attributed to a larger number of troops being in garrison than in 1861.

17. ST. GEORGE IN THE EAST. [g] The decrease of population in that part of the parish of St. George in the East in the *St. John Sub-district* is attributed to the clearance of a number of houses for the East London Railway, and for sites for a new infirmary and the Ratcliff gasworks.

18. STEPNEY. [h] The decrease of population in the parish of St. John of Wapping is attributed to the pulling down of houses for the construction of warehouses, &c., and to the conversion of private houses into business premises.

[i] The increase of inhabited houses in the parish of St. Paul Shadwell is attributed to the erection, since 1861, of Peabody's Buildings; notwithstanding which, the population has slightly decreased, owing to so many of the old dwelling houses being converted into business premises.

[j] The ancient parish of Stepney comprises the hamlets of Mile End New Town (16: 3), Ratcliff (18: 2), and Mile End Old Town (19: 1 and 2). Mile End New Town is a detached part of the parish, situate north of St. Mary Whitechapel.

[k] The decrease of population in the hamlet of Ratcliff is attributed to emigration, in consequence of want of employment.

TABLE 4.—AREA; HOUSES and INHABITANTS, 1861 and 1871, in PARISHES, &c.—*continued.*

SUPERINTENDENT REGISTRAR'S DISTRICT.		Area in Statute Acres.	HOUSES.						POPULATION.					
			1861.			1871.			Persons.		Males.		Females.	
REGISTRAR'S SUB-DISTRICT.	Parish, Township, or Place.		Inhabited.	Uninhabited.	Building.	Inhabited.	Uninhabited.	Building.	1861.	1871.	1861.	1871.	1861.	1871.
19. MILE END OLD TOWN.														
1. MILE END OLD TOWN WESTERN.	*Stepney, part of* Parish—[1] Mile End Old Town, *part of*[2] - - Hamlet	*189*	4829	127	9	5200	147	7	33747	38128	15728	18175	18019	19953
2. MILE END OLD TOWN EASTERN.	Mile End Old Town, *part of*[2] (W) - - Hamlet	*490w*	5929	281	66	7836	404	76	38948	54713	18056	26012	20892	28701
	City of London Union Workhouse, part of[a] -		-	-	-	-	-	-	369	311	5	6	364	305
20. POPLAR.														
1. BOW - - - -	Bow, *or* St. Mary Stratford-le-Bow - [b] Parish	*563w*	1848	121	51	3829	228	50	11590	26055	5550	12452	6040	13603
	Bromley, St. Leonard (W) [b] Par.	*608w*	3406	112	37	5781	449	48	23550	41266	11728	20433	11822	20833
	City of London Union Workhouse, part of [a] -		1	-	-	1	-	-	527	444	381	345	146	99
2. POPLAR - - -	Poplar (W) - - - Parish	*1164w*	5868	297	72	6651	762	14	43529	48611	22306	24590	21223	24021

REGISTRATION OR UNION COUNTY: **SURREY** (*part of*).

	SOUTH DISTRICTS.													
	21. ST. SAVIOUR SOUTHWARK.													
	1. CHRISTCHURCH SOUTHWARK.	Christchurch Southwark (W) - - [c] Parish	*77w*	1891	76	-	1584	36	4	17069	14573	8208	7281	8861	7292
	2. ST. SAVIOUR SOUTHWARK	St. Saviour Southwark [c] Parish	*126w*	2580	128	7	2142	112	7	19101	15677	9475	7894	9626	7783
Entire Parish of St. George.[3]	3. KENT ROAD - -	St. George the Martyr Southwark, *part of* Parish	*108*	2700	98	1	2679	157	-	19652	20421	9618	10297	10034	10124
	4. BOROUGH ROAD -	St. George the Martyr Southwark, *pt. of* (W) Parish	*64*	2092	87	1	1926	100	-	16668	16695	8242	8677	8426	8018
	5. LONDON ROAD -	St. George the Martyr Southwark, *part of* Parish	*117*	2446	70	7	2305	120	60	19190	18961	9157	9081	10033	9880
Entire Parish of Newington.[4]	6. TRINITY NEWINGTON.	Newington, *part of* - Parish	*146*	3410	65	-	3359	133	3	22675	23682	10937	11710	11738	11972
	7. ST. PETER WALWORTH.	Newington, *part of* (W) Parish	*319*	6975	158	86	6848	236	68	44463	48248	20886	23054	23577	25194
	8. ST. MARY NEWINGTON.	Newington, *part of* - Parish	*167*	2355	84	-	2471	121	29	15082	16792	6858	7775	8224	9017
	22. ST. OLAVE SOUTHWARK.													
	1. ST. OLAVE SOUTHWARK.	St. Olave Southwark [d] Parish	*47w*	670	25	5	401	18	-	6197	3897	3245	2010	2952	1887
		St. Thomas Southwark [d] Parish	*8*	94	1	1	53	11	-	1466	476	742	224	724	252
	2. ST. JOHN HORSLEYDOWN.	St. John Horsleydown (W) - - - [e] Parish	*69w*	1445	50	1	1314	56	1	11393	10500	5667	5294	5726	5206
Entire Parish of Bermondsey.[5]	3. LEATHER MARKET	Bermondsey, *part of* - Parish	*93*	2395	84	6	2395	91	3	16696	16787	8376	8447	8320	8340
	4. ST. MARY MAGDALEN.	Bermondsey, *part of* (W) - - - [f] Parish	*142*	2195	54	2	2052	67	1	16505	15709	8097	7750	8408	7959
	5. ST. JAMES BERMONDSEY.	Bermondsey, *part of* [g] Parish	*391w*	3630	103	62	6182	227	55	25154	47933	12218	23573	12936	24360
	6. ROTHERHITHE -	St. Mary Rotherhithe (W) Parish	*753w*	3521	183	26	3932	292	39	24502	27096	12814	14092	11688	13004
	Entire Parishes:														
	[1] Stepney - - - - - - - -		*832w*	14182	554	75	16475	757	86	100783	120383	47306	57707	53477	62676
	[2] Mile End Old Town (Hamlet) - - -		*679w*	10758	408	75	13036	551	83	73064	93152	33789	44193	39275	48959
	[3] St George the Martyr Southwark - - -		*284*	7238	255	9	6910	377	60	55510	56077	27017	28055	28493	28022
	[4] Newington - - - - - - - -		*632*	12740	307	86	12678	490	100	82220	88722	38681	42539	43539	46183
	[5] Bermondsey - - - - - - - -		*626w*	8220	241	70	10629	385	59	58355	80429	28691	39770	29664	40659

20. POPLAR. [a] This Workhouse belonging to the City of London Union is partly in the parish of Bromley St. Leonard and partly in the hamlet of Mile End Old Town.

[b] The increase of population in the parishes of Bow or St. Mary Stratford-le-Bow, and Bromley St. Leonard is attributed to the erection of a large number of houses, which became occupied as rapidly as they could be built.

21. ST. SAVIOUR SOUTHWARK. [c] The decrease of population in the parishes of Christchurch Southwark and St. Saviour Southwark is attributed to the demolition of houses for the construction of the London, Chatham, and Dover Railway, and the Charing Cross extension of the South-Eastern Railway, for the formation of the new "Southwark Street," and the erection of business premises.

22. ST. OLAVE SOUTHWARK. [d] The decrease of population in the parishes of St. Olave Southwark and St. Thomas Southwark is attributed to the removal of St. Thomas's Hospital, and the clearance made for the construction of the South London Railway and the Charing Cross extension of the South Eastern Railway, and for the erection of business premises.

[e] The decrease of population in the parish of St. John Horsleydown is attributed to the demolition of houses for the erection of warehouses, and for the extension of the London Bridge Railway Station.

[f] The decrease of population in that part of the parish of Bermondsey in the *Subdistrict of St. Mary Magdalen* is attributed to the demolition of a number of houses for the extension of the Brighton and South Coast and the South London Railways.

[g] The increase of population in that part of the parish of Bermondsey in the *Subdistrict of St. James Bermondsey* is attributed to immigration from surrounding parishes, where a number of houses have been pulled down for the extension of the London and Brighton Railway and the Bricklayers Arms Station of the South Eastern Railway, and for the formation of the new Southwark Street. The Charing Cross extension of the South Eastern Railway has also contributed to the increase, owing to the facilities of intercommunication between London Bridge, Cannon Street, and Charing Cross. An extensive biscuit manufactory, established since 1861, affords employment to more than a thousand persons.

TABLE 4.—AREA; HOUSES and INHABITANTS, 1861 and 1871, in PARISHES, &c.—*continued.*

SUPERINTENDENT REGISTRAR'S DISTRICT.			Area in Statute Acres.	HOUSES.						POPULATION.					
				1861.			1871.			Persons.		Males.		Females.	
REGISTRAR'S SUB-DISTRICT.	Parish, Township, or Place.			Inhabited.	Uninhabited.	Building.	Inhabited.	Uninhabited.	Building.	1861.	1871.	1861.	1871.	1861.	1871.
23. LAMBETH.															
Entire Parish of Lambeth.[1]															
1. WATERLOO ROAD FIRST.	Lambeth, *part of* -	[a] Parish	*67w*	1736	29	1	1593	50	1	15269	14074	7455	7007	7814	7067
2. WATERLOO ROAD SECOND.	Lambeth, *part of* -	- Parish	*100w*	2179	55	–	2153	76	3	18640	18465	9111	9219	9529	9246
3. LAMBETH CHURCH FIRST.	Lambeth, *part of* -	[b] Parish	*162w*	2429	98	–	2264	87	2	19839	19492	9643	9668	10196	9824
4. LAMBETH CHURCH SECOND.	Lambeth, *part of* (W) -	Parish	*186*	3918	84	14	4442	135	30	29542	35833	14173	17472	15369	18361
5. KENNINGTON FIRST.	Lambeth, *part of* -	- Parish	*490w*	4761	121	107	6030	299	30	30785	41286	13820	19126	16965	22160
6. KENNINGTON SECOND.	Lambeth, *part of* -	- Parish	*498*	3523	128	12	5111	375	46	20440	31221	8489	13457	11951	17764
7. BRIXTON - -	Lambeth, *part of* -	- Parish	*1429*	3223	122	71	5554	397	154	20067	35435	7920	15429	12147	20006
8. NORWOOD - -	Lambeth, *part of* (W) -	Parish	*1009*	1141	48	38	1982	240	83	7462	12536	3390	5477	4072	7059
24. WANDSWORTH.															
1. CLAPHAM - - -	Clapham - - -	Parish	*1137*	3404	98	21	4334	193	60	20894	27347	8866	11894	12028	15453
2. BATTERSEA - - -	*Battersea, part of* Parish—[2] Battersea (W)	[c] Civil Parish	*2203w*	3125	154	70	7914	1385	438	19600	54016	9536	26338	10064	27678
3. WANDSWORTH - -	Wandsworth - -	Parish	*2433w*	1909	84	13	2964	357	39	13346	19783	6157	9396	7189	10387
4. PUTNEY - - -	Putney - - -	Parish	*2235w*	1135	70	10	1603	153	38	6481	9439	2800	3974	3681	5465
5. STREATHAM - - -	Lower Tooting *or* Tooting Graveney -	Parish	*566w*	367	15	3	434	82	4	2055	2327	942	1066	1113	1261
	Streatham - -	[d] Parish	*2914w*	1246	38	9	1905	167	85	8027	12148	3371	5066	4656	7082
25. CAMBERWELL.															
Entire Parish.[3]															
1. DULWICH - -	Camberwell, *part of* Parish—Dulwich - -	[e] Hamlet	*1450*	294	6	8	646	49	23	1723	4041	730	1566	993	2475
2. CAMBERWELL -	Camberwell, *part of* (W)	Parish	*1378*	3444	93	52	5000	477	68	21297	31254	9119	13677	12178	17577
3. PECKHAM - -	Camberwell, *part of* Parish—Peckham - - -	Hamlet	*1175*	4948	425	107	7031	896	215	28135	42160	12485	19523	15650	22637
4. ST. GEORGE -	Camberwell, *part of* Parish—St. George -	District Parish	*447*	3412	146	29	5095	513	53	20333	33851	9301	16048	11032	17803

REGISTRATION OR UNION COUNTY: **KENT** (*part of*).

26. GREENWICH.															
1. ST. PAUL DEPTFORD -	*St. Paul Deptford* Parish—[4] Hatcham (*Surrey*)	Manor or Hamlet	*657*	969	44	8	1263	101	3	5731	7367	2738	3407	2993	3960
	St. Paul Deptford - -		*917w*	4936	167	70	7260	643	51	32103	46347	15769	22288	16334	24059
2. ST. NICHOLAS DEPTFORD	St. Nicholas Deptford	[g] Parish	*111w*	1172	72	–	1006	217	–	8139	6474	4240	3189	3899	3285
3. GREENWICH WEST	Greenwich, *part of* -	Parish	*307w*	3651	221	16	3714	324	4	21696	21034	9833	9733	11863	11301
4a. 4. GREENWICH EAST [h]	Greenwich, *part of* (W)	Parish	*1434w*	2497	140	10	2928	418	40	18306	19378	9357	9324	8949	10054
Entire Parishes:															
[1] Lambeth - - - - - - - -			*3941w*	22910	685	243	29129	1659	349	162044	208342	74001	96855	88043	111487
[2] Battersea (including Penge Hamlet) - - -			*2973w*	3793	208	146	9870	1648	476	24615	67218	11786	31735	12829	35483
[3] Camberwell - - - - - - -			*4450*	12098	670	196	17772	1935	359	71488	111306	31635	50814	39853	60492
[4] St. Paul Deptford, including Hatcham - -			*1574w*	5905	211	78	8523	744	54	37834	53714	18507	25695	19327	28019
[5] Greenwich - - - - - - - -			*1741w*	6148	361	26	6642	742	44	40002	40412	19190	19057	20812	21355

23. LAMBETH. [a] The decrease of population in that part of the parish of Lambeth in the *Waterloo Road First Sub-district* is attributed to the demolition of houses for the extension of the South Eastern Railway.

[b] The decrease of population in that part of the parish of Lambeth in the *Lambeth Church First Sub-district* is attributed to the demolition of houses for the construction of the Southern Thames Embankment and the new St. Thomas's Hospital. This Sub-district includes 17 acres of land, attached to Lambeth Palace, which land was formerly extra-parochial.

24. WANDSWORTH. [c] The hamlet of Penge, which is detached from the remainder of the parish of Battersea, forms part of the Croydon District (37) and is included in the District of the Metropolitan Board of Works, see Table 10. The increase of population in the parish of Battersea, excluding Penge hamlet, is attributed to the lowness of rents, and to the facilities for communication by railway, road, and river.

[d] The parish of Streatham includes Upper Tooting and Balham hamlets, and Knight's Hill, which is a detached portion of the parish lying between Lambeth and Camberwell.

25. CAMBERWELL. [e] The increase of population in the hamlet of Dulwich is attributed to the extension of the educational advantages of Dulwich College since 1859; to building operations on the College property, and to a great improvement in railway communication.

26. GREENWICH. [f] The increase of population in the parish of St. Paul Deptford is attributed to building operations, the houses being chiefly occupied by persons in business in London who are attracted by the facilities of railway communication. The prosperity of the iron ship building and engineering trades led to a great increase of population during the early portion of the decade.

[g] The decrease of population in the parish of St. Nicholas Deptford is attributed to the depressed state of trade, which has caused numbers of persons to seek employment elsewhere. A large number of the houses are so old and dilapidated that they are almost untenantable.

[h] The *Greenwich East Sub-district* includes the "Royal Hospital Schools and Infirmary." In 1861 there were in the Royal Hospital 1489 pensioners, all of whom, except 4, have since then been removed. These 4 are, in Table 5, included among the officers, &c. in the Royal Hospital Schools and Infirmary. The ship "Dreadnought" is no longer occupied as a seamen's hospital, the inmates having been removed to the Royal Hospital, which was formerly occupied by the pensioners.

TABLE 4.—AREA; HOUSES and INHABITANTS, 1861 and 1871, in PARISHES, &c.—*continued.*

SUPERINTENDENT REGISTRAR'S DISTRICT.		Area in Statute Acres.	HOUSES.						POPULATION.					
			1861.			1871.			Persons.		Males.		Females.	
REGISTRAR'S SUB-DISTRICT.	Parish, Township, or Place.		Inhabited.	Uninhabited.	Building.	Inhabited.	Uninhabited.	Building.	1861.	1871.	1861.	1871.	1861.	1871.
27. LEWISHAM.														
1. ELTHAM	*Eltham* Parish—[1]													
	Eltham - - Civil Parish	*3782w*	513	20	2	703	34	11	2867	4064	1377	1783	1490	2281
	Mottingham - - Hamlet	*648w*	24	1	–	81	12	2	142	475	65	230	77	245
2. LEE	Lee - - - - Parish	*1238w*	953	70	8	1646	224	39	6162	10493	2446	4116	3716	6377
	Lewisham, *part of*[2] - Parish	*370w*	807	25	8	959	80	29	4841	5947	1935	2390	2906	3557
3. LEWISHAM VILLAGE	Lewisham, *part of*[2] (W) Parish	*3781w*	1326	44	13	2099	268	68	7372	11513	3355	5182	4017	6331
4. SYDENHAM	Sydenham - - Chapelry (*part of* Lewisham Parish)[2]	*1623w*	1656	62	77	3060	389	65	10595	19065	4555	7989	6040	11076
28. WOOLWICH.														
1. CHARLTON	Charlton next Woolwich Parish	*1236w*	1117	26	10	1188	194	47	8472	7699	4453	3785	4019	3914
	Kidbrooke - - - Liberty	*750w*	116	3	–	208	15	4	804	1865	249	834	555	1031
Entire Parish.[3] 2. WOOLWICH DOCKYARD.	Woolwich, *part of* - [a] Parish	*412w*	2301	26	10	2093	274	1	22919	17226	13767	10039	9152	7187
Entire Parish.[3] 3. WOOLWICH ARSENAL.[b]	Woolwich, *part of* - - Parish	*714w*	2295	51	62	2558	173	2	18776	18331	9819	9289	8957	9042
Entire Parish.[4] 4. PLUMSTEAD WEST	Plumstead, *part of* - - Parish	*349*	1533	25	19	2064	140	9	11332	13027	5703	6331	5629	6796
Entire Parish.[4] 5. PLUMSTEAD EAST	Plumstead, *part of* - - Parish	*3039w*	1662	44	71	2393	116	2	13170	15232	7181	7670	5989	7562
Entire Parishes:														
[1] Eltham		*4424w*	537	21	2	784	46	13	3009	4539	1442	2013	1567	2526
[2] Lewisham		*5774w*	3789	131	98	6118	737	162	22808	36525	9845	15561	12963	20964
[3] Woolwich		*1126w*	4596	77	72	4651	447	3	41695	35557	23586	19328	18109	16229
[4] Plumstead		*3388w*	3195	69	90	4457	256	11	24502	28259	12884	13901	11618	14358

28. WOOLWICH. [a] The decrease of houses and population in that part of the parish of Woolwich in the *Woolwich Dockyard Sub-district* is attributed to the discontinuance of the Woolwich division of the Royal Marines, the closing of the Royal Dockyard, and the transfer of the "Military Clothing Stores" to Pimlico.

[b] The *Woolwich Arsenal Sub-district* includes North Woolwich, a portion of the parish situate on the north side of the River Thames, and surrounded on three sides by the county of Essex. This detached part contained 215 houses (213 inhabited and 2 uninhabited) and 1455 persons in 1871.

AREA; HOUSES AND INHABITANTS, 1861 AND 1871, IN GROUPS OF DISTRICTS.

GROUPS OF DISTRICTS.	Area in Statute Acres.	HOUSES.						POPULATION.					
		1861.			1871.			Persons.		Males.		Females.	
		Inhabited.	Uninhabited.	Building.	Inhabited.	Uninhabited.	Building.	1861.	1871.	1861.	1871.	1861.	1871.
LONDON. - -	75,362	359,421	15,774	4,027	417,767	32,320	5,104	2,803,989	3,254,260	1,307,781	1,523,151	1,496,208	1,731,109
WEST DISTRICTS, 1–4 - - -	10,399	56,065	2,457	982	68,390	5,071	1,458	458,125	561,359	200,926	247,037	257,199	314,322
NORTH DISTRICTS, 5–9 - - -	13,468	74,958	3,042	1,271	91,217	6,483	1,110	618,210	751,729	274,770	338,055	343,440	413,674
CENTRAL DISTRICTS, 10–13 - -	2,132	40,319	3,101	168	34,453	4,806	143	383,321	334,369	184,546	163,705	198,775	170,664
EAST DISTRICTS, 14–20 - - -	5,500	75,958	3,053	452	82,786	4,628	374	571,158	639,111	278,849	314,313	292,309	324,798
SOUTH DISTRICTS, 21–28 - -	43,863	112,121	4,121	1,154	140,921	11,330	2,019	773,175	967,692	368,690	460,041	404,485	507,651

PUBLIC INSTITUTIONS.

TABLE 5.—**Number** of **Persons** in **Workhouses, Hospitals, Lunatic Asylums, Prisons,** and other **Public Institutions,** on April 3rd 1871.

SUMMARY.

INSTITUTIONS.	NUMBER OF INSTITUTIONS	TOTAL NUMBER IN INSTITUTIONS, including Officers and their Families.			NUMBER OF SPECIAL INMATES, such as Paupers, Patients, Lunatics, Prisoners, &c., included in foregoing Columns.		
		PERSONS.	Males.	Females.	PERSONS.	Males.	Females.
TOTAL	445	77,516	42,151	35,365	68,389	39,538	28,851
WORKHOUSES (including Schools for Pauper Children)	58	27,254	12,841	14,413	26,318	12,460	13,858
HOSPITALS (General and Special)	81	9,767	4,517	5,250	7,521	4,039	3,482
LUNATIC ASYLUMS	25	4,178	1,764	2,414	3,340	1,458	1,882
PRISONS	13	6,950	5,076	1,874	6,344	4,814	1,530
Reformatory and Industrial Schools	13	1,020	571	449	913	528	385
BARRACKS (Military and their Families)	20	10,312	8,887	1,425	8,301	8,301	—
HER MAJESTY'S SHIPS	2	129	121	8	121	121	—
ORPHAN ASYLUMS and other PUBLIC INSTITUTIONS, not included in the foregoing	233	17,906	8,374	9,532	15,531	7,817	7,714

NOTE.—Schools for the Blind, the Deaf and Dumb, and for Orphans are included in this Table; but other Educational Institutions which are not of a Charitable Character, such as Colleges, Training Colleges, public and private Schools are omitted. Model Lodging-Houses and Police Stations are not included. Industrial Schools for Pauper children are, in the Summary, included with "WORKHOUSES"; Institutions for the reception and detention of youthful offenders, &c. are classified as "Reformatory and Industrial Schools"; those Industrial Schools and Reformatories which partake of a charitable character are classed with "ORPHAN ASYLUMS and other PUBLIC INSTITUTIONS." In some instances the name of an Institution does not precisely indicate its character.

TABLE 5.—*continued*—**Public Institutions** arranged in **Districts, Parishes,** &c.

NUMBER OF		SUPERINTENDENT REGISTRAR'S DISTRICT.	REGISTRAR'S SUB-DISTRICT.	PARISH OR PLACE.	NAME OF INSTITUTION.	TOTAL NUMBER in INSTITUTION, including Officers, &c.			NUMBER OF SPECIAL INMATES, such as Paupers, Patients, Lunatics, &c.		
District.	Sub-district.					PERSONS.	Males.	Females.	PERSONS.	Males.	Females.
		MIDDLESEX—*part of.*									
1	1	KENSINGTON	St. Mary Paddington	Paddington	Paddington Workhouse	452	209	243	430	197	233
					Lock Hospital	146	5	141	124	—	124
					Servants' Home (Gt. Western Road)	151	—	151	142	—	142
					St. Mary Magdalen's Home	14	2	12	12	2*	10
					Roman Catholic Schools	48	48	—	47	47	—
"	2	"	St. John Paddington	Paddington	St. Mary's Hospital	199	101	98	157	91	66
					Market Street Refuge	38	16	22	34	15	19
					Paddington Orphans' Home	28	—	28	25	—	25
"	3	"	Kensington Town	Kensington	Kensington Workhouse	570	272	298	553	263	290
					Kensington House Lunatic Asylum	55	23	32	35	14	21
					Kensington Barracks	146	129	17	127	127	—
					Orphanage	128	—	128	97	—	97
					Coburg Orphan House	43	—	43	40	—	40
					Crippled Boys' Home	44	40	4	39	39	—
					Carmelite Chapel	21	21	—	15	15	—
					Home for the Aged (Portland Rd.)	17	5	12	17	5	12
					St. Stephen's Home	25	1	24	12	—	12
					Home for the Aged (St. George's Road)	10	4	6	10	4	6
					Convent of Poor Clares	23	—	23	22	—	22
					Destitute Boys' Home	8	7	1	7	7	—
					St. Elizabeth's Home	88	—	88	59	—	59
					St. Joseph's Home	213	76	137	194	76	118
"	4	"	Brompton	Kensington	Consumption Hospital	233	106	127	198	101	97
					Earls Court Lunatic Asylum	51	2	49	28	—	28
					Oratory	27	27	—	19	19	—
"	5	"	St. Peter Hammersmith.	Hammersmith	Mall House Lunatic Asylum	13	4	9	5	—	5
"	6	"	St. Paul Hammersmith	Hammersmith	West London Hospital	28	18	10	22	14	8
					Refuge for Female Convicts (Eagle House)	76	—	76	54	—	54
					Roman Catholic College (Brook Green)	88	88	—	71	71	—
					St. Thomas' College	26	25	1	19	19	—
					St. James' Home	39	—	39	28	—	28
					St. Vincent's Home (Sisters of Charity)	23	—	23	23	—	23
					St. Mary's Home (Orphanage)	45	—	45	40	—	40
					Convent of The Good Shepherd	178	3	175	123	—	123
					Home of the Aged Poor (Nazareth House)	292	45	247	247	44	203
					Montague House Lunatic Asylum	22	15	7	12	12	—

* Infants of Inmates.

TABLE 5.—**Public Institutions** arranged in **Districts, Parishes,** &c.—*continued.*

Number of		Superintendent Registrar's District.	Registrar's Sub-district.	Parish or Place.	Name of Institution.	Total Number in Institution, including Officers, &c.			Number of Special Inmates, such as Paupers, Patients, Lunatics, &c.		
District.	Sub-district.					Persons.	Males.	Females.	Persons.	Males.	Females.
1	7	KENSINGTON	Fulham	Fulham	Fulham Union Workhouse	308	152	156	288	144	144
					Kensington Hall (Workhouse) Infirmary	136	4	132	132	2	130
					Otto House Private Asylum	56	1	55	32	–	32
					Sussex House Lunatic Asylum	65	55	10	37	37	–
					Brandenburgh House Lunatic Asylum	37	–	37	21	–	21
					Munster House Lunatic Asylum	41	32	9	26	26	–
					Normand House Lunatic Asylum	16	–	16	8	–	8
					Female Convict (Fulham) Prison	160	3	157	134	–	134
					Female Preventive Reformatory	57	–	57	52	–	52
					St. Vincent's Home	61	57	4	54	54	–
					Mrs. Tait's Orphanage	35	–	35	29	–	29
					Butchers' Institute	60	27	33	60	27	33
2	1	CHELSEA	Chelsea South	Chelsea	Victoria Hospital for Children	35	15	20	25	14	11
					School of Discipline (Reformatory)	41	–	41	38	–	38
					Chelsea Barracks	1289	1006	283	995	995	–
					Royal Military Hospital for In-Pensioners	727	584	143	512	512	–
					Royal Military Asylum for Boys	609	534	75	459	459	–
					Refuge for Destitute Children	41	–	41	38	–	38
					Whiteland's Training College	122	–	122	105	–	105
					St. Jude's Home for Girls (Certified Industrial School)	53	–	53	50	–	50
"	2	"	Chelsea North-west	Chelsea	St. George's Union (Little Chelsea) Workhouse	351	38	313	334	29	305
					Chelsea Workhouse	523	256	267	503	246	257
					Cancer Hospital	77	18	59	62	15	47
					Private Lunatic Asylum	15	1	14	7	–	7
					Home for the Friendless and Fallen	33	1	32	28	–	28
					Convent of St. Wilfrid	63	1	62	55	–	55
					St. Paul's Home for training Domestic Servants	18	–	18	16	–	16
"	3	"	Chelsea North-east	Chelsea	Blacklands House Lunatic Asylum	31	24	7	15	15	–
					Young Women's Christian Association	37	–	37	32	–	32
					Home for Girls, Sloane Street (Certified Industrial School)	50	–	50	44	–	44
					Hans Town School of Industry	55	–	55	52	–	52
					St. Joseph's Convent and Schools	30	3	27	27	–	27
3	1	ST. GEORGE HANOVER SQUARE.	Hanover Square	St. George Hanover Square.	Royal Orthopædic Hospital	64	29	35	49	25	24
					Guard House, Hyde Park	11	11	–	11	11	–
"	2	"	Mayfair	St. George Hanover Square.	St. George's Union (Mount Street) Workhouse	375	295	80	359	284	75
					Curzon Home	26	13	13	24	12	12
"	3	"	Belgrave	St. George Hanover Square.	Belgrave Hospital for Children	16	4	12	10	4	6
					St. George's Hospital	392	189	203	302	175	127
					Home for Deserted Mothers and Infants	50	12	38	48	12	36
					Industrial Home for Girls	24	–	24	21	–	21
					Orphanage for Girls	65	–	65	49	–	49
"	4	"	St. John Westminster	St. John the Evangelist.	Grenadier Guards' Hospital	123	121	2	109	109	–
					Coldstream Guards' Hospital	82	80	2	73	73	–
					Scots Fusilier Guards' Hospital	18	18	–	11	11	–
					Millbank Prison	1280	851	429	1215	833	382
					Female Refuge	19	–	19	14	–	14
					Grey Coat Hospital	104	65	39	92	62	30
"	5	"	St. Margaret Westminster.	St. Margaret	St. George's Union (York Street) Workhouse	301	164	137	289	163	126
					St. George's Union (Earls Court) Workhouse	866	418	448	848	414	434
					Westminster Hospital	197	87	110	162	79	83
					Convent, Carlisle Place (Hospital for Sick and Destitute Children)	122	15	107	78	13	65
					House of Correction, Tothill Fields	687	25	662	622	–	622
					Wellington Barracks	1184	1091	93	1053	1053	–
					Hyde Park Barracks	402	329	73	297	297	–
					Emanuel Hospital (Almshouse)	76	36	40	61	32	29
4	2	WESTMINSTER	Golden Square	St. James'	Westminster Union Workhouse	701	286	415	686	281	405
					Young Women's Christian Association	81	–	81	75	–	75
					Refuge for Fallen Women	7	1	6	3	–	3

TABLE 5.—**Public Institutions** arranged in **Districts, Parishes,** &c.—*continued.*

Number of		Superintendent Registrar's District.	Registrar's Sub-district.	Parish or Place.	Name of Institution.	Total Number in Institution, including Officers, &c.			Number of Special Inmates, such as Paupers, Patients, Lunatics, &c.		
District.	Sub-district.					Persons.	Males.	Females.	Persons.	Males.	Females.
4	4	WESTMINSTER - -	St. Anne Soho -	St. Anne Soho -	Male Lock Hospital - - -	24	22	2	17	17	–
					Hospital for Women, Soho -	68	3	65	44	–	44
					French Hospital and Dispensary, Lisle Street - - - -	10	7	3	9	6	3
					Newport Market Industrial School and Refuge - - -	111	83	28	106	79	27
					St. John's Mission Home - -	61	–	61	61	–	61
					House of Charity - - -	38	16	22	31	15	16
					Home for Sisters of Charity -	33	1	32	31	–	31
5	1	MARYLEBONE - -	All Souls - -	St. Marylebone -	National Orthopædic Hospital -	28	7	21	21	6	15
					Middlesex Hospital - - -	303	121	182	219	104	115
					St. Peter's Hospital (for Stone, &c.) - - - - - -	10	7	3	6	6	–
					St. Elizabeth's Home - -	26	–	26	24	–	24
					All Saints Home and Orphanage	109	1	108	103	1	102
					Servants' Home - - -	24	–	24	22	–	22
					Girls' Home (Certified Industrial School) - - -	28	–	28	25	–	25
„	2	„ - -	Cavendish Square -	St. Marylebone -	Ladies' Invalid Home - -	32	1	31	20	–	20
					Home for Sisters of Charity -	28	–	28	20	–	20
„	3	„ - -	Rectory - - -	St. Marylebone -	Marylebone Workhouse - -	1844	803	1041	1802	792	1010
					Samaritan Hospital - - -	25	–	25	16	–	16
					Infirmary for Epilepsy and Paralysis - - - - -	7	–	7	3	–	3
					Cripples' Home (Certified Industrial School) - - -	103	–	103	92	–	92
					Home for Working Boys - -	47	43	4	38	38	–
„	4	„ - -	St. Mary - - -	St. Marylebone -	Queen Charlotte's Lying-in Hospital - - - - -	82	18	64	65	17	48
					Royal Ophthalmic Hospital -	6	2	4	2	–	2
					Young Women's Christian Association - - - - -	51	–	51	49	–	49
					Christian Union Almshouses -	57	4	53	54	3	51
					Cripples' Home - - - -	38	15	23	31	15	16
					Female Servants' Home - -	27	–	27	26	–	26
					Female Protection Society - -	28	5	23	28	5	23
					Shoeblacks' Home - - -	33	33	–	31	31	–
„	5	„ - -	Christchurch - -	St. Marylebone -	Orphanage (Hayes Place) - -	20	–	20	18	–	18
					St. Anne's Orphanage - -	40	–	40	37	–	37
					Roman Catholic Convent - -	38	–	38	38	–	38
					House of Mercy - - -	45	–	45	45	–	45
„	6	„ - -	St. John - - -	St. Marylebone -	Temporary Hospital for Small-pox	42	19	23	35	19	16
					St. John's Wood Barracks - -	104	91	13	86	86	–
					Clergy Orphan School - -	99	–	99	78	–	78
					Orphan Asylum - - -	74	–	74	68	–	68
					Orphan Home - - - -	13	–	13	11	–	11
6	1	HAMPSTEAD - -	Hampstead - -	Hampstead - -	Hampstead Workhouse - -	150	75	75	142	73	69
					North London Hospital for Consumption - - - - -	33	15	18	27	15	12
					Metropolitan Asylums District Hospital (Small-pox Hospital)	465	281	184	405	269	136
					St. Peter's Home (Hospital and Training Institution for Nurses)	77	2	75	63	2	61
					Middlesex Girls' Reformatory -	103	–	103	96	–	96
					Militia Barracks - - -	98	42	56	27	27	–
					Soldiers' Daughters' Home -	158	3	155	140	–	140
					Sailors' Orphan Girls' Home -	57	–	57	54	–	54
					Rescue Society's Female Home -	28	–	28	25	–	25
					Boys' Home - - - -	45	45	–	45	45	–
					School for the Blind - - -	64	30	34	50	24	26
					Orphanage - - - -	11	–	11	9	–	9
					Nunnery - - - - -	44	–	44	36	–	36
7	1	PANCRAS - - -	Regent's Park - -	St. Pancras - -	Albany Street Barracks - -	431	377	54	355	355	–
					Adult Female Orphan Asylum -	35	–	35	26	–	26
					St. Saviour's House of Charity -	38	–	38	38	–	38
					Night Reception House - -	9	–	9	7	–	7
					Brook Street Refuge - - -	27	24	3	22	22	–
					Boys' Home (Certified Industrial School) - - -	81	74	7	67	67	–
„	2	„ - - -	Tottenham Court -	St. Pancras - -	Strand Union Workhouse -	387	153	234	346	127	219
					University College Hospital -	172	76	96	121	67	54
„	3	„ - - -	Gray's Inn Lane -	St. Pancras - -	Royal Free Hospital - - -	128	70	58	96	63	33
					St. Pancras Refuge - - -	27	24	3	23	23	–
					Foundling Hospital - - -	385	176	209	332	163	169
					Training Institution of the "Home and Colonial School Society" - - - - -	122	5	117	92	–	92
„	4	„ - - -	Somers Town - -	St. Pancras - -	St. Pancras Charity School -	40	–	40	37	–	37
					St. Aloysius Roman Catholic School - - - - -	103	–	103	103	–	103

TABLE 5.—**Public Institutions** arranged in **Districts, Parishes,** &c.—*continued.*

NUMBER OF		SUPERINTENDENT REGISTRAR'S DISTRICT.	REGISTRAR'S SUB-DISTRICT.	PARISH OR PLACE.	NAME OF INSTITUTION.	TOTAL NUMBER in INSTITUTION, including Officers, &c.			NUMBER OF SPECIAL INMATES, such as Paupers, Patients, Lunatics, &c.		
Dis-trict.	Sub-dis-trict.					PERSONS.	Males.	Females.	PERSONS.	Males.	Females.
7	5	PANCRAS - - -	Camden Town -	St. Pancras - -	Pancras Workhouse - - -	1541	727	814	1509	716	793
„	6	„ - - -	Kentish Town - -	St. Pancras - -	Highgate Infirmary. Central London Sick Asylum - -	492	184	308	438	180	258
					Orphan Working School - -	408	256	152	371	243	128
					Orphan School - - - -	12	2	10	11	2	9
					Aged Governess' Asylum - -	24	–	24	14	–	14
					Tailors' Asylum - - -	67	42	25	37	37	–
					Convent, Junction Road - -	45	–	45	45	–	45
					Convent, Highgate Road - -	65	–	65	64	–	64
8	1	ISLINGTON - - -	Islington West -	Islington - - -	Small-pox Convalescent Hospital (Old Islington Workhouse) -	154	12	142	143	10	133
					Small-pox and Vaccination Hospital - - - -	121	53	68	93	48	45
					London Fever Hospital - -	144	48	96	91	40	51
					Great Northern Hospital - -	38	16	22	24	14	10
					Reformatory School - - -	40	39	1	38	38	–
					City (Holloway) Prison - -	315	269	46	287	255	32
					Pentonville Model Prison - -	726	635	91	557	557	–
					Royal Caledonian Asylum -	116	70	46	107	68	39
					St. Joseph's Retreat - - -	16	16	–	16	16	–
„	2	„ - - -	Islington East -	Islington - - -	Islington Workhouse - -	746	357	389	709	346	363
					London City (Upper Holloway) Union Workhouse - - -	453	189	264	440	184	256
					Highgate Branch of Holborn Union - - - - - -	129	9	120	117	5	112
					Metropolitan Asylum (Almshouses)	72	32	40	55	25	30
					Islington Workhouse School -	266	143	123	248	139	109
					St. Saviour's Lying-in Hospital -	26	6	20	19	5	14
					Alexandra Orphanage - -	128	68	60	109	58	51
					Church Missionary Children's Home - - - - - -	100	40	60	65	34	31
					Clothworkers' Almshouses - -	17	–	17	17	–	17
					Dyers' Almshouses - - -	32	7	25	32	7	25
					Tylers' Almshouses - - -	15	4	11	15	4	11
					Cutlers' Almshouses - - -	31	15	16	31	15	16
					Bookbinders' Almshouses - -	32	13	19	32	13	19
					Whittington College (Almshouse)	47	2	45	27	–	27
9	1	HACKNEY - - -	Stoke Newington -	Stoke Newington -	Invalid Asylum (Hospital for Respectable Females) - -	31	–	31	25	–	25
					Northumberland House Lunatic Asylum - - - - -	124	54	70	74	35	39
„	4	„ - - -	Hackney - - -	Hackney - - -	Hackney Union Workhouse -	529	244	285	493	221	272
					London City Union Workhouse -	615	278	337	605	272	333
					Fever Hospital, Homerton -	294	139	155	237	132	105
					Small-pox Hospital - - -	179	77	102	134	70	64
					Small-pox Hospital, Brook Road	38	14	24	28	12	16
					Small-pox Hospital, Brooksley's Walk - - - - - -	28	–	28	25	–	25
					Small-pox Hospital, High Street	35	23	12	33	23	10
					German Hospital - - -	115	81	34	89	72	17
					Brook House Private Lunatic Asylum - - - - -	140	64	76	72	35	37
					London Orphan Asylum, Clapton	452	271	181	417	264	153
					Deaf and Dumb Asylum - -	41	–	41	36	–	36
					Refuge, Dalston Lane - -	76	–	76	69	–	69
					Pilgrim's Lodge - - -	16	–	16	14	–	14
„	5	„ - - -	South Hackney -	Hackney - - -	London House Lunatic Asylum	23	–	23	12	–	12
					Elizabeth Fry's Refuge - -	24	–	24	21	–	21
					British Penitents Female Refuge	47	–	47	43	–	43
					Home for Aged Christians -	15	5	10	15	5	10
					Ashgrove Nunnery - - -	15	–	15	15	–	15
					Roman Catholic Convent (Park Road) - - - - -	17	–	17	8	–	8
					French Hospital (Almshouse) -	69	21	48	56	18	38
10	1	ST. GILES - - -	St. George Bloomsbury	St. George Bloomsbury	Home for Deserted Mothers and Children - - - - -	26	5	21	26	5	21
					Home for Destitute Children -	65	–	65	62	–	62
					Parochial Schools - - -	35	–	35	33	–	33
„	2	„ - - -	St. Giles South -	St. Giles in the Fields	Union Workhouse - - -	720	325	395	707	322	385
					British Lying-in Hospital - -	23	4	19	14	4	10
					Boys' Refuge - - - -	142	140	2	139	139	–
					Working Girls' Dormitory -	34	–	34	32	–	32
„	3	„ - - -	St. Giles North -	St. Giles in the Fields	Working Women's Home - -	27	–	27	26	–	26
11	1	STRAND - - -	Long Acre - -	St. Martin in the Fields.	Working Boys' Home - -	34	32	2	31	31	–

TABLE 5.—**Public Institutions** arranged in **Districts, Parishes,** &c.—*continued.*

Number of District.	Number of Sub-district.	Superintendent Registrar's District.	Registrar's Sub-district.	Parish or Place.	Name of Institution.	Total Number in Institution, including Officers, &c. Persons.	Males.	Females.	Number of Special Inmates, such as Paupers, Patients, Lunatics, &c. Persons.	Males.	Females.
11	2	Strand	Charing Cross	St. Martin in the Fields.	Charing Cross Hospital	165	70	95	133	64	69
					Ophthalmic Hospital	29	10	19	22	8	14
					St. George's Barracks	250	224	26	224	224	–
					Buckingham Palace Guard Room	33	33	–	33	33	–
					St. James' Guard Room	54	51	3	39	39	–
					Horse Guards Guard Room	55	55	–	55	55	–
„	4	„	St. Clement Danes	St. Clement Danes	King's College Hospital	180	89	91	137	85	52
					St. Clement Danes Charity School	32	–	32	30	–	30
12	1	Holborn	St. George the Martyr	St. George the Martyr	National Hospital for the Paralysed and Epileptic	42	15	27	31	12	19
					St. John and Elizabeth Hospital	55	2	53	37	1	36
					Hospital for Sick Children	100	42	58	73	39	34
					Homœopathic Hospital	53	15	38	36	13	23
					Alexandra Institution for Blind Females	21	8	13	13	–	13
					House of Relief for Children with Hip Disease	37	13	24	30	13	17
					Home for Gentlewomen	19	–	19	15	–	15
					Friendless Home, Branch of Female Aid Society	27	–	27	24	–	24
					Miss Twyning's Institution for Women	25	–	25	16	–	16
					Ladies' Charity School	53	–	53	50	–	50
					Almshouses, Fisher Street	6	–	6	5	–	5
				St. Andrew Holborn	Infant Orphanage, St. James' Street	15	14	1	10	10	–
					Home for Incurable and Infirm Women	36	–	36	21	–	21
					Workhouse Visiting Society's Industrial Home	33	–	33	29	–	29
„	2	„	St. Andrew Eastern	St. Andrew Holborn	Holborn Union Workhouse	477	219	258	467	216	251
					Union Workhouse (Casual Ward)	36	32	4	28	27	1
					Newsboys' Home	39	35	4	31	31	–
„	3	„	Saffron Hill	Charterhouse	Charterhouse	271	199	72	165	165	–
				Saffron Hill, &c.	Field Lane Ragged School	137	71	66	128	66	62
					City Orthopædic Hospital	10	6	4	6	4	2
„	4	„	St. James Clerkenwell	Clerkenwell	Holborn Union (Clerkenwell) Workhouse	359	152	207	352	147	205
					Middlesex House of Detention	302	201	101	279	193	86
„	5	„	Amwell	Clerkenwell	Middlesex House of Correction	1644	1633	11	1609	1609	–
„	6	„	Pentonville	Clerkenwell	London Female Penitentiary	95	–	95	85	–	85
					Female Aid Institution	44	–	44	41	–	41
„	7	„	Goswell Street	Clerkenwell	Lady Owen's Almshouses	15	–	15	15	–	15
„	8	„	Old Street	St. Luke's	St. Mark's Hospital	35	21	14	25	19	6
„	9	„	City Road	St. Luke's	Holborn Union (St. Luke's) Workhouse	143	113	30	139	111	28
					Hospital for Chest Diseases	15	5	10	9	5	4
					London City Lying-in Hospital	60	11	49	43	10	33
					St. Luke's Hospital for Lunatics	191	71	120	147	54	93
„	10	„	Whitecross Street	St. Luke's	Small-pox Hospital	25	12	13	21	12	9
„	11	„	Finsbury	St. Luke's	Militia Barracks, City Road	93	46	47	30	30	–
					Asylum for the Destitute, Banner Street*	–	–	–	–	–	–
13	1	London City	St. Botolph	St. Botolph without Bishopsgate.	Small-pox Hospital, New Street	26	16	10	21	14	7
					Metropolitan Free Hospital	21	8	13	13	6	7
					City Police Hospital	15	13	2	9	9	–
					Almshouse, Britannia Place	27	3	24	21	2	19
					Dulwich Almshouses	26	4	22	22	3	19
„	2	„	Cripplegate	St. Giles without Cripplegate.	Gresham Almshouses	22	13	9	22	13	9
„	3	„	St. Sepulchre	St. Bartholomew the Less.	St. Bartholomew's Hospital	747	340	407	506	273	233
				St. Sepulchre	Newgate Prison	146	120	26	127	108	19
„	4	„	St. Bride	St. Andrew's Holborn	London City Union Local House	93	66	27	89	64	25
„	6	„	Christchurch	Christchurch	Christ's Hospital	827	747	80	728	728	–
„	9	„	Broad Street	St. Stephen	Ophthalmic Hospital	47	20	27	36	19	17
					Almshouses, White's Alley	18	6	12	17	6	11
				St. Katherine Cree	Spanish and Portuguese Orphan School	15	11	4	11	11	–
				St. Helen Bishopsgate	Skinners' Almshouses	11	6	5	11	6	5
14	2	Shoreditch	St. Leonard	Shoreditch	North Eastern Hospital for Children	13	5	8	9	5	4
					Temporary Small-pox Hospital	36	12	24	24	11	13
					Hoxton House Lunatic Asylum	322	97	225	278	85	193

* Closed on Census day 1871.

TABLE 5.—**Public Institutions** arranged in **Districts, Parishes,** &c.—*continued.*

Number of District.	Number of Sub-district.	Superintendent Registrar's District.	Registrar's Sub-district.	Parish or Place.	Name of Institution.	Total Number in Institution, including Officers, &c. Persons.	Males.	Females.	Number of Special Inmates, such as Paupers, Patients, Lunatics, &c. Persons.	Males.	Females.
14	3	Shoreditch	Hoxton New Town	Shoreditch	Holborn Union (St. Luke's) Workhouse	582	249	333	572	245	327
					Aske's Hospital (Haberdashers' Almshouses)	52	42	10	35	34	1
"	5	"	Haggerston West	Shoreditch	Shoreditch Workhouse	802	357	445	779	351	428
					Shoreditch Casual Ward	74	55	19	68	51	17
					Almshouse, Brunswick Street	26	–	26	17	–	17
15	2	Bethnal Green	Green	Bethnal Green	Bethnal Green Workhouse	1080	553	527	1054	546	508
					City of London Hospital for Diseases of the Chest	114	58	56	96	54	42
					Bethnal House Lunatic Asylum, part of*	398	141	257	341	117	224
					Henry Lance Orphanage	26	–	26	22	–	22
					Guardian Society's Asylum	32	–	32	28	–	28
					Operative Jewish Convert Institution	29	18	11	14	14	–
					School for Hebrew Children	79	39	40	69	35	34
16	1	Whitechapel	Artillery	Norton Folgate	Home for Working Boys	41	40	1	37	37	–
				Christchurch Spitalfields.	Refuge for Homeless Poor	196	47	149	195	46	149
"	2	"	Spitalfields	Christchurch Spitalfields.	Boys' Home	17	17	–	16	16	–
					Refuge and Home	72	43	29	67	42	25
"	3	"	Mile End New Town	Mile End New Town	Union Workhouse	755	394	361	734	386	348
					St. Anne's Orphanage	47	–	47	32	–	32
					King Edward's Refuge	30	–	30	26	–	26
					Roman Catholic Monastery	14	14	–	14	14	–
"	4	"	Whitechapel North	Whitechapel	Boys' Refuge, Commercial Street (Certified Industrial School)	116	112	4	104	104	–
"	5	"	Whitechapel Church	Whitechapel	London Hospital	587	313	274	455	291	164
"	6	"	Goodmans Fields	Whitechapel	Boys' Refuge, Mansell Street (Certified Industrial School)	57	55	2	51	51	–
					Jewish Widows' Asylum	12	1	11	8	–	8
					Jews' Orphan Asylum	59	28	31	50	25	25
"	7	"	Aldgate	The Tower	Tower of London	805	643	162	578	578	–
				Whitechapel	Home for Destitute Seamen	18	16	2	12	12	–
					Sailors' Home	157	157	–	135	135	–
17	1	St. George in the East	St. Mary	St. George in the East	Hand in Hand Asylum	18	15	3	14	14	–
"	3	" "	St. John	St. George in the East	St. George in the East Workhouse	943	365	578	921	358	563
					Raine's Asylum	27	–	27	25	–	25
18	1	Stepney	Shadwell	St. John of Wapping	Union Workhouse	193	154	39	186	151	35
"	2	"	Ratcliff	Ratcliff	Workhouse	39	25	14	33	23	10
					East London Children's Hospital	36	17	19	32	14	18
					East End Juvenile Mission	44	43	1	42	42	–
"	3	"	Limehouse	Limehouse	Workhouse—"The Children's Establishment"	387	207	180	353	199	154
					Union Jack Shoeblack Brigade and Home	23	20	3	21	19	2
					Strangers' Home	16	14	2	6	6	–
19	1	Mile End Old Town	Mile End Old Town Western.	Stepney	Baroness Rothschild's Home	15	5	10	11	4	7
					Convent, 17, Mulberry Street	5	–	5	5	–	5
					Nunnery, 1, Mercer's Place	17	–	17	16	–	16
"	2	" "	Mile End Old Town Eastern.	Stepney	Workhouse	470	219	251	459	212	247
					London City Union Workhouse, part of†	311	6	305	311	6	305
					Bethnal House Lunatic Asylum, part of*	13	13	–	13	13	–
					Spanish and Portuguese Jews' Hospital (Almshouse)	29	7	22	20	6	14
					Industrial School	307	168	139	288	163	125
					Bancroft's Almshouses	47	28	19	47	28	19
					Bancroft's Hospital (School)	118	101	17	91	91	–
					Almshouses	35	–	35	35	–	35
20	1	Poplar	Bow	Bromley	Stepney Union Workhouse	533	265	268	514	261	253
					London City Union Workhouse, part of†	444	345	99	423	336	87
					Poplar Hospital	35	28	7	25	25	–
				Bow	Grove Hall Lunatic Asylum	483	327	156	418	297	121
					Home in the East (Reformatory)	43	42	1	41	41	–
					St. Catherine's Convent	24	–	24	22	–	22
"	2	"	Poplar	Poplar	Poplar Union Workhouse	514	241	273	498	234	264
					North Street Workhouse Infirmary	22	11	11	22	11	11
					H.M. Ship "President"	16	12	4	12	12	–
					Sailors' Home	66	66	–	54	54	–
					Almshouses	26	1	25	25	1	24

* Bethnal House Lunatic Asylum is situate partly in two Registrar's Sub-districts, viz., 15 : 2 and 19 : 2.
† The London City Union Workhouse is situate partly in two Registrar's Sub-districts, viz., 19 : 2 and 20 : 1.

TABLE 5.—**Public Institutions** arranged in **Districts, Parishes,** &c.—*continued.*

Number of District.	Number of Sub-district.	Superintendent Registrar's District.	Registrar's Sub-district.	Parish or Place.	Name of Institution.	Total Number in Institution, including Officers, &c. Persons.	Males.	Females.	Number of Special Inmates, such as Paupers, Patients, Lunatics, &c. Persons.	Males.	Females.
		SURREY (*part of*).									
21	1	St. Saviour - -	Christchurch - -	Christchurch - -	St. Saviour's Union (Christchurch) Workhouse - -	457	351	106	436	340	96
					Servants' Home, Blackfriars Road	30	1	29	27	–	27
"	2	" - -	St. Saviour - -	St. Saviour - -	Guy's Hospital, part of* - -	31	13	18	27	13	14
"	3	" - -	Kent Road - -	St. George - -	Asylum for the Deaf and Dumb -	295	175	120	259	163	96
"	4	" - -	Borough Road - -	St. George - -	St. Saviour's Union (St. George's) Workhouse - -	434	204	230	402	181	221
					Evelina Hospital - - -	49	16	33	31	14	17
					Convict Prison - - -	91	42	49	1	1	–
					Night Refuge - - - -	40	31	9	32	28	4
"	5	" - -	London Road - -	St. George - -	Bethlehem Royal Hospital for Lunatics - - - -	321	137	184	259	112	147
					Orphan Home - - - -	185	5	180	171	4	167
					School for Indigent Blind - -	165	81	84	140	75	65
					King Edward's School - -	155	14	141	128	–	128
					Training Institution of the "British and Foreign School Society" - - - - -	94	82	12	80	80	–
					Almshouses - - - - -	9	–	9	7	–	7
"	6	" - -	Trinity Newington -	Newington - -	Surrey County Gaol - - -	151	107	44	128	94	34
					Servants' Home - - -	23	–	23	21	–	21
"	7	" - -	St. Peter Walworth -	Newington - -	St. Saviour's Union (Newington) Workhouse - - - -	744	208	536	730	203	527
"	8	" - -	St. Mary Newington -	Newington - -	St. Thomas' Hospital - -	250	128	122	203	127	76
					St. Stephen's Home - - -	43	–	43	33	–	33
					Convent - - - - -	19	–	19	19	–	19
22	1	St. Olave Southwark	St. Olave Southwark	St. Olave - -	Guy's Hospital, part of* - -	625	309	316	475	290	185
"	2	" "	St. John Horsleydown	St. John - - -	St. Olave's Union Workhouse -	363	133	230	358	130	228
"	4	" "	St. Mary Magdalen -	Bermondsey - -	St. Olave's Union (Bermondsey) Workhouse - - - - -	531	210	321	519	205	314
"	5	" "	St. James Bermondsey	Bermondsey - -	Convent - - - - -	24	–	24	19	–	19
"	6	" "	Rotherhithe - -	Rotherhithe - -	St. Olave's Union (Rotherhithe) Workhouse - - - -	250	180	70	238	175	63
23	1	Lambeth - - -	Waterloo Road First	Lambeth - - -	Royal Infirmary for Women and Children - - - -	28	4	24	18	3	15
					Children's Home - - -	37	35	2	30	30	–
"	2	" - - -	Waterloo Road Second	Lambeth - - -	Lying-in-Hospital, York Road -	47	7	40	37	7	30
"	4	" - - -	Lambeth Church Second.	Lambeth - - -	Lambeth Workhouse - - -	857	422	435	830	411	419
					Manor Hall Reformatory - -	35	35	–	31	31	–
					Orphanage - - - -	17	–	17	11	–	11
"	5	" - - -	Kennington First -	Lambeth - - -	Lambeth (Vauxhall Supplementary) Workhouse - - -	328	165	163	324	164	160
					St. Peter's Home for Aged Poor	130	35	95	114	34	80
					Licensed Victuallers' Schools -	176	90	86	163	88	75
					St. Joseph's Convent - -	67	3	64	65	1	64
"	6	" - - -	Kennington Second -	Lambeth - - -	Girls' Industrial Home - -	32	–	32	29	–	29
					Training Institution of the "British and Foreign School Society" - - - - -	112	1	111	93	–	93
					Spurgeon's Orphan Institution -	202	189	13	181	181	–
"	7	" - - -	Brixton - - -	Lambeth - - -	Fever Hospital - - - -	262	114	148	209	104	105
					Small-pox (Stockwell) Hospital -	188	73	115	138	64	74
					Effra Hall Lunatic Asylum -	29	1	28	17	–	17
					Convict Prison - - - -	568	568	–	562	562	–
					Friendly Female Asylum - -	31	–	31	31	–	31
					London City Almshouses - -	63	21	42	63	21	42
					London City Orphan Asylum -	154	91	63	135	88	47
					Trinity Asylum - - -	23	1	22	21	–	21
"	8	" - - -	Norwood - - -	Lambeth - - -	Lambeth (Workhouse) Industrial Schools - - - -	402	213	189	371	205	166
					Jews' Hospital - - - -	87	46	41	74	44	30
					Westmorland Society's Schools -	25	14	11	21	13	8
					Almshouses - - - -	61	13	48	59	12	47
24	1	Wandsworth -	Clapham - - -	Clapham - - -	Retreat (Lunatic Asylum) - -	33	19	14	18	9	9
					Surrey Girls' Reformatory - -	43	–	43	40	–	40
					Female Training Institution -	17	–	17	15	–	15
					British Home for Incurables -	80	19	61	56	14	42
					Convent of Notre Dame - -	117	1	116	79	–	79

* Guy's Hospital is situate partly in two Registrar's Sub-districts, viz., 21: 2 and 22: 1.

TABLE 5.—**Public Institutions** arranged in **Districts, Parishes,** &c.—*continued.*

Number of District.	Number of Sub-district.	Superintendent Registrar's District.	Registrar's Sub-district.	Parish or Place.	Name of Institution.	Total Number in Institution, including Officers, &c. Persons.	Males.	Females.	Number of Special Inmates, such as Paupers, Patients, Lunatics, &c. Persons.	Males.	Females.
24	2	Wandsworth	Battersea	Battersea	Union Workhouse	660	336	324	641	330	311
					Westminster (Union) Industrial Schools	233	130	103	216	124	92
					Training College	98	88	10	84	84	–
					Freemasons' School	119	1	118	94	–	94
„	3	„	Wandsworth	Wandsworth	Royal Hospital for Incurables	176	41	135	124	31	93
					Surrey County Lunatic Asylum	878	392	486	756	348	408
					County Prison	785	622	163	738	602	136
					Boys' Home Reformatory	168	157	11	148	148	–
					Wandsworth Boys' Home (Certified Industrial School)	134	123	11	117	117	–
					St. Peter's Hospital (Fishmongers' Almshouse)	61	18	43	52	15	37
					Royal Patriotic Fund Boys' School	227	216	11	205	205	–
					Royal Victoria Patriotic Asylum for Girls	339	–	339	319	–	319
„	4	„	Putney	Putney	Almshouses	15	1	14	14	–	14
					Convent	163	1	162	162	–	162
					Jesuits' College	108	108	–	107	107	–
„	5	„	Streatham	Streatham	Royal Asylum of St. Anne's Society, Streatham Hill	339	202	137	312	195	117
					St. Clement Danes Almshouses	63	21	42	57	18	39
					Magdalen Charity	102	2	100	86	–	86
25	2	Camberwell	Camberwell	Camberwell	Camberwell Workhouse	462	228	234	451	223	228
					Camberwell House Lunatic Asylum	473	182	291	421	156	265
					Peckham House Lunatic Asylum	348	109	239	288	93	195
					Bethel Asylum	15	–	15	12	–	12
					Aged Pilgrims' Asylum	45	3	42	43	2	41
„	3	„	Peckham	Camberwell	Nazareth House Auxiliary Workhouse	111	107	4	108	106	2
					St. Mary's College	36	31	5	28	27	1
„	4	„	St. George	Camberwell	Friendly Female Asylum	41	–	41	38	–	38
		KENT (*part of*).									
26	1	Greenwich	St. Paul Deptford	St. Paul Deptford	Royal Naval School	190	164	26	142	142	–
„	3	„	Greenwich West	Greenwich	Blue Coat School for Girls	29	–	29	27	–	27
					Green Coat School	39	33	6	27	27	–
					Roman Catholic School	67	63	4	60	60	–
„	4	„	Greenwich East	Greenwich	Union Workhouse	898	374	524	875	364	511
					Seamen's (late Dreadnought) Hospital	174	149	25	136	136	–
					Maze Hill Rescue Society's Home	27	1	26	23	–	23
					Trinity Hospital (Almshouse)	26	22	4	18	18	–
					Royal Hospital Schools and Infirmary	750	750*	–	736	736	–
27	2	Lewisham	Lee	Lee	Missionary Schools	77	69	8	65	64	1
„	3	„	Lewisham Village	Lewisham	Lewisham Workhouse	205	103	102	197	100	97
					Congregational School	69	60	9	54	54	–
28	1	Woolwich	Charlton	Kidbrooke	Herbert Hospital, Shooters Hill	407	365	42	281	281	–
				Charlton	Royal Horse Infirmary, Military Camp, Huts, and Remount Establishment	682	649	33	630	630	–
					Morden College	68	42	26	34	34	–
„	2	„	Woolwich Dockyard	Woolwich	Royal Marine Infirmary (now used as Barracks)	892	706	186	635	635	–
					Royal Artillery Barracks	2000	1827	173	1741	1741	–
					Infantry Barracks	1045	933	112	885	885	–
					H.M. Ship "Fisgard"	113	109	4	109	109	–
					Marine Society's Ship "Warspite"	196	191	5	181	181	–
„	3	„	Woolwich Arsenal	Woolwich	Casual Ward	27	20	7	25	19	6
					Auxiliary Hospital	6	5	1	3	3	–
					Garrison Female Hospital	29	5	24	22	4	18
					Army Service Corps Barracks	595	533	62	507	507	–
					Royal Engineer Barracks	143	111	32	92	92	–

* Of this number four are described as Greenwich Pensioners.

PERSONS ON BOARD VESSELS.

TABLE 6.—Number of Persons on board Sea-going Vessels in the River and Docks on the Night of 2nd April 1871, included among the GENERAL POPULATION of PARISHES, PLACES, &c.

NOTE.—Persons on board vessels belonging to the Merchant Service were enumerated by the Officers of Her Majesty's Customs; those on board the training ship "Warspite" by the principal officer of that vessel. The returns of officers, seamen, &c. on board the ships of the Royal Navy were obtained through the Admiralty.

All the above-mentioned persons have been included among the general population of the Districts, Sub-Districts, Parishes, Places, &c. contiguous to the waters in which the vessels were lying; and, although some doubt has occasionally arisen respecting the Parish, Place, &c. to which persons on board certain vessels should be assigned, and complete accuracy is, therefore, scarcely attainable, yet it is believed that the results as stated in this Table are sufficiently correct for all general purposes.

DISTRICT AND SUB-DISTRICT.	PARISH OR PLACE.	Persons on board		Total Number of Persons.	Number of Vessels.
		British Vessels.	Foreign or Colonial Vessels.		
TOTAL		4,023	1,716	5,739*	1,080
MIDDLESEX (*part of*).					
2. CHELSEA.					
1. Chelsea South	Chelsea	14	–	14	2
3. ST. GEORGE HANOVER SQUARE.					
3. Belgrave	St. George Hanover Square	5	–	5	2
13. LONDON CITY.					
5. Castle Baynard	St. Benet Paul's Wharf	5	–	5	1
8. Allhallows Barking	St. Dunstan in the East	55	11	66	13
	St. Magnus the Martyr	68	–	68	20
	St. Botolph Billingsgate	31	–	31	8
16. WHITECHAPEL.					
7. Aldgate	St. Botolph without Aldgate	87	–	87	8
	St. Katharine by the Tower	137	26	163	35
	Old Tower Precinct	60	52	112	17
17. ST. GEORGE IN THE EAST.					
3. St. John	St. George in the East	292	56	348	83
18. STEPNEY.					
1. Shadwell	Shadwell	118	63	181	49
	St. John of Wapping	54	–	54	23
2. Ratcliff	Ratcliff	153	164	317	41
3. Limehouse	Limehouse	16	–	16	5
20. POPLAR.					
1. Bow	Bromley	25	–	25	9
2. Poplar	Poplar	1064	481	1545	348
SURREY (*part of*).					
21. ST. SAVIOUR SOUTHWARK.					
1. Christchurch Southwark	Christchurch Southwark	27	–	27	6
2. St. Saviour Southwark	St. Saviour Southwark	8	–	8	4
22. ST. OLAVE SOUTHWARK.					
1. St. Olave Southwark	St. Olave Southwark	239	8	247	47
2. St. John Horsleydown	St. John Horsleydown	183	–	183	29
5. St. James Bermondsey	Bermondsey	102	26	128	34
6. Rotherhithe	Rotherhithe	434	777	1211	152
23. LAMBETH.					
2. Waterloo Road Second	Lambeth	7	–	7	2
5. Kennington First	"	4	–	4	2
24. WANDSWORTH.					
4. Putney	Putney	3	–	3	1
KENT (*part of*).					
26. GREENWICH.					
1. St. Paul Deptford	St. Paul Deptford	21	42	63	7
2. St. Nicholas Deptford	St. Nicholas Deptford	83	–	83	23
3. Greenwich West	Greenwich	111	10	121	27
4. Greenwich East	"	58	–	58	16
28. WOOLWICH.					
1. Charlton	Charlton	61	–	61	12
2. Woolwich Dockyard	Woolwich	480	–	480	48
3. Woolwich Arsenal	"	18	–	18	6

* In addition to the above 5739 persons (5482 males and 257 females) on board sea-going vessels, the returns from which were obtained through Her Majesty's Customs or the Admiralty, there were 989 persons (835 males and 154 females) enumerated by the ordinary enumerators, in boats, barges, &c. moored within or adjacent to their several enumeration districts. Thus, within Division I., there were on board vessels of all kinds 6728 persons (6317 males and 411 females) who are included in the general population of parishes, &c.

EXTENT OF WATER INCLUDED IN THE AREAS OF PARISHES, &c.

TABLE 7.—**Acreage** of **Land** and **Water** in PARISHES, PLACES, &c. within the AREAS of which WATER is included, and of **Tidal Water** and **Foreshore** in **Rivers** and **Creeks** contiguous to certain PARISHES, PLACES, &c., but not included within the BOUNDARIES thereof. The FORESHORE is included in the RETURN of TIDAL WATER.

[The Acreage of Water and Foreshore has been computed at the Ordnance Survey Office.]

DISTRICT, PARISH, PLACE, &c.	AREA in STATUTE ACRES				
	Of PARISH, PLACE, &c.		Of ADJACENT TIDAL WATER and FORESHORE not included in AREA of PARISH, &c.		TOTAL WATER and FORESHORE.
	Land.	Water.	Tidal Water.	Foreshore.	
TOTAL AREA OF WATER AND FORESHORE	–	907	2,718	–	3,625
MIDDLESEX (*part of*).					
1. KENSINGTON.					
St. Mary Paddington - Sub-district	791	15	–	–	15
St. John Paddington - Sub-district	441	4	–	–	4
Kensington Town - Sub-district	1493	4	–	–	4
St. Peter Hammersmith Sub-district	185	–	17	–	17
St. Paul Hammersmith - Sub-district	2095	7	15	–	22
Fulham - - - - Parish	1716	–	174	–	174
2. CHELSEA.					
Chelsea, South - - Sub-district	304	–	65	–	65
Chelsea, North-east - Sub-district	280	3	–	–	3
3. ST. GEORGE HANOVER SQUARE.					
Hanover Square - - Sub-district	418	21	–	–	21
Belgrave - - - Sub-district	543	–	41	–	41
St. John the Evangelist - Parish	211	–	47	–	47
St. Margaret - - - Parish	577	27	20	–	47
5. MARYLEBONE.					
Christchurch - - Sub-district	508	5	–	–	5
St. John - - - Sub-district	543	2	–	–	2
7. PANCRAS.					
Regent's Park - - Sub-district	410	9	–	–	9
Camden Town - - Sub-district	165	5	–	–	5
Kentish Town - - Sub-district	1597	5	–	–	5
8. ISLINGTON.					
Islington, West - - Sub-district	1222	4	–	–	4
Islington, East - - Sub-district	1870	11	–	–	11
9. HACKNEY.					
Stoke Newington - - - Parish	589	49	–	–	49
Stamford Hill - - Sub-district	600	13	–	–	13
West Hackney - - Sub-district	466	1	–	–	1
Hackney - - - Sub-district	1760	35	–	–	35
South Hackney - Sub-district	419	3	–	–	3

DISTRICT, PARISH, PLACE, &c.	AREA in STATUTE ACRES				
	Of PARISH, PLACE, &c.		Of ADJACENT TIDAL WATER and FORESHORE not included in AREA of PARISH, &c.		TOTAL WATER and FORESHORE.
	Land.	Water.	Tidal Water.	Foreshore.	
11. STRAND.					
Charing Cross - - Sub-district	248	–	10	–	10
Savoy - - - Precinct	7	–	2	–	2
St. Mary-le-Strand - - Parish	15	–	6	–	6
St. Clement Danes part of Parish (the part in St. Clement Danes Sub-district	45	–	10	–	10
Middle Temple - - - Parish	4	–	2	–	2
12. HOLBORN.					
City Road - - - Sub-district	72	4	–	–	4
13. LONDON CITY.					
Inner Temple - - - Parish	13·4	–	3·9	–	3·9
St. Bride - - - - Parish	30·2	–	3·3	–	3·3
Bridewell - - - Precinct	5·4	–	2·5	–	2·5
Whitefriars - - - Precinct	7·8	–	3·1	–	3·1
St. Anne Blackfriars - - Parish	12·5	–	1·5	–	1·5
St. Andrew by the Wardrobe Parish	7·2	–	4·8	–	4·8
St. Benet Paul's Wharf - Parish	6	–	3·4	–	3·4
St. Peter near Paul's Wharf - Parish	2·8	–	1·7	–	1·7
St. Mary Somerset - - Parish	3·7	–	3·6	–	3·6
St. Michael Queenhithe - - Parish	3·5	–	3·5	–	3·5
St. James Garlickhithe - Parish	3·2	–	1·8	–	1·8
St. Martin Vintry - - Parish	4·2	–	2·4	–	2·4
Allhallows the Great - - Parish	7·1	–	4·2	–	4·2
Allhallows the Less - - Parish	3·1	–	2·6	–	2·6
St. Lawrence Pountney - Parish	2·8	–	·9	–	·9
St. Martin Orgars - - Parish	2	–	·5	–	·5
St. Michael Crooked Lane - Parish	3·4	–	1·3	–	1·3
St. Magnus the Martyr - - Parish	3·5	–	2·8	–	2·8
St. Botolph Billingsgate - Parish	2·3	–	2·6	–	2·6
St. Mary at Hill - - - Parish	5	–	2·5	–	2·5
St. Dunstan in the East - Parish	11·8	–	4·9	–	4·9
Allhallows Barking - - Parish	9·8	–	5·0	–	5·0

TABLE 7.—**Acreage** of **Land** and **Water**, &c.—*continued.*

DISTRICT, PARISH, PLACE, &c.	AREA in STATUTE ACRES: Of PARISH, PLACE, &c. Land.	Water.	Of ADJACENT TIDAL WATER and FORESHORE not included in AREA of PARISH, &c. Tidal Water.	Foreshore.	TOTAL WATER and FORESHORE.
14. SHOREDITCH.					
Hoxton New Town - Sub-district	127	5	–	–	5
Hoxton Old Town - Sub-district	115	2	–	–	2
Haggerston, West - Sub-district	128	3	–	–	3
Haggerston, East - Sub-district	123	4	–	–	4
15. BETHNAL GREEN.					
Hackney Road - - Sub-district	140	1	–	–	1
Green - - - Sub-district	374	16	–	–	16
16. WHITECHAPEL.					
St. Botolph without Aldgate Liberty	33	–	8	–	8
St. Katharine by the Tower Precinct	9	6	7	–	13
Old Tower Without - Precinct / Tower of London - - -	27	–	12	–	12
17. ST. GEORGE IN THE EAST.					
St. John - - - Sub-district	67	30	1	–	31
18. STEPNEY.					
St. John of Wapping - - Parish	39	1	41	–	42
St. Paul Shadwell - - Parish	60	8	28	–	36
Ratcliff - - - - Hamlet	108	3	21	–	24
Limehouse - - - - Parish	214	29	17	–	46
19. MILE END OLD TOWN.					
Mile End Old Town Eastern - - - Sub-district	484	6	–	–	6
20. POPLAR.					
Bow - - - - - Parish	526	37	–	–	37
Bromley St. Leonard - - Parish	587	21	13	–	34
Poplar - - - - Parish	1004	160	300	–	460
SURREY (*part of*).					
21. ST. SAVIOUR SOUTHWARK.					
Christchurch Southwark - Parish	77	–	21	–	21
St. Saviour Southwark - - Parish	126	–	30	–	30
22. ST. OLAVE SOUTHWARK.					
St. Olave Southwark - - Parish	47	–	19	–	19
St. John Horsleydown - - Parish	69	–	25	–	25
St. James Bermondsey - Sub-district	391	–	26	–	26
St. Mary Rotherhithe - - Parish	578	175	152	–	327

DISTRICT, PARISH, PLACE, &c.	AREA in STATUTE ACRES: Of PARISH, PLACE, &c. Land.	Water.	Of ADJACENT TIDAL WATER and FORESHORE not included in AREA of PARISH, &c. Tidal Water.	Foreshore.	TOTAL WATER and FORESHORE.
23. LAMBETH.					
Waterloo Road First - Sub-district	67	–	23	–	23
Waterloo Road Second - Sub-district	100	–	42	–	42
Lambeth Church First - Sub-district	162	–	46	–	46
Kennington First - Sub-district	490	–	7	–	7
24. WANDSWORTH.					
Battersea - - - Sub-district	2203	–	159	–	159
Wandsworth - - - Parish	2405	28	55	–	83
Putney - - - - Parish	2215	20	38	–	58
Lower Tooting or Tooting Graveney - - - Parish	564	2	–	–	2
Streatham - - - - Parish	2901	13	–	–	13
KENT (*part of*).					
26. GREENWICH.					
St. Paul Deptford - part of Parish (the part in Kent)	917	–	27	–	27
St. Nicholas Deptford - - Parish	108	3	37	–	40
Greenwich, West - Sub-district	307	–	29	–	29
Greenwich, East - - Sub-district	1427	7	281	–	288
27. LEWISHAM.					
Eltham - - - part of Parish (exclusive of Mottingham Hamlet)	3776	6	–	–	6
Mottingham - - - Hamlet	641	1	–	–	1
Lee - - - - - Parish	1234	4	–	–	4
Lewisham - - part of Parish (the part in Lee Sub-district.)	366	4	–	–	4
Lewisham - - part of Parish (Lewisham Village Sub-district.)	3744	37	–	–	37
Lewisham - - part of Parish (Sydenham Sub-district.)	1616	7	–	–	7
28. WOOLWICH.					
Charlton next Woolwich - Parish	1231	5	70	–	75
Kidbrooke - - Liberty	748	2	–	–	2
Woolwich Dockyard - Sub-district	399	13	91	–	104
Woolwich Arsenal - Sub-district	714	–	287	–	287
Plumstead, East - - Sub-district	3018	21	333	–	354

TABLE 8.—**Aggregate** of the **Areas** of **Land, Water,** and **Foreshore** in Division I. LONDON.

—	AREA IN STATUTE ACRES. LAND and WATER included in the Areas of Parishes, Places, &c. Land.	Water.	ADJACENT TIDAL WATER and FORESHORE not included in the Areas of Parishes, Places, &c. Tidal Water.	Foreshore.	TOTAL WATER and FORESHORE.	TOTAL LAND, WATER, and FORESHORE.
TOTAL AREA OF LAND, WATER, AND FORESHORE -	74,455	907	2,718	—	3,625	78,080
	75,362					

MARRIAGES, BIRTHS, AND DEATHS, 1861–70.

TABLE 9.—**Aggregate Number** of **Marriages, Births,** and **Deaths** registered in each of the SUPERINTENDENT REGISTRARS' DISTRICTS during the Ten Years 1861–70;—the **Excess** of **Registered Births** over **Deaths**;—and the **Increase** or **Decrease** of **Population** between the CENSUSES of 1861 and 1871.

No.	REGISTRATION OR UNION COUNTY AND SUPERINTENDENT REGISTRAR'S DISTRICT.	POPULATION.		Registered in the Ten Years 1861–70.			Excess of Registered Births over Deaths, 1861–70.	Increase or Decrease of Population between the Censuses of 1861 and 1871.	
		1861.	1871.	MARRIAGES.	BIRTHS.	DEATHS.		Increase.	Decrease.
	DIVISION I.—**LONDON** - -	2,803,989	3,254,260	306,870	1,067,988	736,342	331,646	450,271	-
	MIDDLESEX (*part of*) - -	2,030,814	2,286,568	226,315	748,797	534,316	214,481	255,754	-
	SURREY (*part of*) - - -	579,748	742,155	64,085	241,961	155,268	86,693	162,407	-
	KENT (*part of*) - - - -	193,427	225,537	16,470	77,230	46,758	30,472	32,110	-
	WEST DISTRICTS, 1–4 - - -	458,125	561,359	52,206	155,101	114,816	40,285	103,234	-
	NORTH DISTRICTS, 5–9 - - -	618,210	751,729	68,624	234,403	160,930	73,473	133,519	-
	CENTRAL DISTRICTS, 10–13 - -	383,321	334,369	37,267	120,019	96,121	23,898	-	48,952
	EAST DISTRICTS, 14–20 - - -	571,158	639,111	68,218	239,274	162,449	76,825	67,953	-
	SOUTH DISTRICTS, 21–28 - - -	773,175	967,692	80,555	319,191	202,026	117,165	194,517	-
	MIDDLESEX (*part of*).								
1	Kensington - - - - -	185950	283153	22862	72358	48701	23657	97203	-
2	Chelsea - - - - - -	63439	71089	6758	22219	16937	5282	7650	-
3	St. George Hanover Square - -	155984	155938	16920	46013	37826	8187	-	46
4	Westminster - - - - -	52752	51181	5666	14511	11352	3159	-	1571
5	Marylebone - - - - -	161680	159254	19415	52498	40271	12227	-	2426
6	Hampstead - - - - -	19106	32281	1466	6352	3930	2422	13175	-
7	Pancras - - - - - -	198788	221465	21269	73705	50170	23535	22677	-
8	Islington - - - - -	155341	213778	16194	67520	44734	22786	58437	-
9	Hackney - - - - -	83295	124951	10280	34328	21825	12503	41656	-
10	St. Giles - - - - -	54076	53556	4934	18405	14754	3651	-	520
11	Strand - - - - - -	48242	41339	6428	13061	12928	133	-	6903
12	Holborn - - - - -	167616	163491	11479	63060	42294	20766	-	4125
13	London City - - - - -	113387	75983	14426	25493	26145	−652*	-	37404
14	Shoreditch - - - - -	129364	127164	18519	52203	33133	19070	-	2200
15	Bethnal Green - - - -	105101	120104	17952	47152	28935	18217	15003	-
16	Whitechapel - - - - -	78970	76573	6057	26886	26483	403	-	2397
17	St. George in the East - - -	48891	48052	4407	19091	13884	5207	-	839
18	Stepney - - - - -	56572	57690	6441	19759	14144	5615	1118	-
19	Mile End Old Town - - -	73064	93152	7713	32753	19443	13310	20088	-
20	Poplar - - - - - -	79196	116376	7129	41430	26427	15003	37180	-
	SURREY (*part of*).								
21	St. Saviour Southwark - - -	173900	175049	18149	65026	44313	20713	1149	-
22	St. Olave Southwark - - -	101913	122398	8312	43734	31365	12369	20485	-
23	Lambeth - - - - -	162044	208342	23990	69335	40988	28347	46298	-
24	Wandsworth - - - - -	70403	125060	6572	32189	19024	13165	54657	-
25	Camberwell - - - - -	71488	111306	7062	31677	19578	12099	39818	-
	KENT (*part of*).								
26	Greenwich - - - - -	85975	100600	6577	35102	24609	10493	14625	-
27	Lewisham - - - - -	31979	51557	2746	13272	6745	6527	19578	-
28	Woolwich - - - - -	75473	73380	7147	28856	15404	13452	-	2093

* In London City the Births, instead of exceeding, were *less than the Deaths* to the extent stated: St. Bartholomew's Hospital being situate in this District.

DISTRICT OF THE METROPOLITAN BOARD OF WORKS.

BLE 10.—**Area; Inhabited Houses** and **Population,** 1861 and 1871, **Number** of **Rated Householders,** and **Rateable Annual Value** of **Property** assessed in the several Parishes, &c. within the **District** of the **Metropolitan Board** of **Works** * as defined by 18 and 19 Vict. c. 120.

PARISHES, DISTRICTS, &c.		Area in Statute Acres.	1861. Inhabited Houses.	1861. Population.	1871. Inhabited Houses.	1871. Population.	1871. Number of Rated Householders.†	1871. Rateable Annual Value of Property.†
TOTAL		75,490	360,065	2,808,862	419,642	3,266,987	416,511	£ 20,117,679
CITY OF LONDON		650	13218	111784	9236	74688	22233	2500714
ST. MARYLEBONE		1506	16357	161680	16340	159254	13441	1161727
ST. PANCRAS		2672	21852	198788	24103	221465	23739	1162375
LAMBETH		3941	22910	162044	29129	208342	29247	939100
ST. GEORGE HANOVER SQUARE		1119	10437	87771	10566	89677	9191	1379974
ISLINGTON		3107	20704	155341	27079	213778	28952	1021668
SHOREDITCH		648	17072	129364	15569	127164	15599	435612
PADDINGTON		1251	9687	75784	11847	96813	10141	952546
BETHNAL GREEN		755	14731	105101	15899	120104	15449	272415
LEWINGTON, SURREY		632	12740	82220	13678	88722	12772	242756
CAMBERWELL		4450	12098	71488	17772	111306	17928	494572
ST. JAMES WESTMINSTER		162	3333	35326	3217	33619	3515	521785
CLERKENWELL		380	7088	65681	6834	65380	7668	255349
CHELSEA		796	8314	63439	8986	71089	8858	342380
KENSINGTON		2190	9481	70108	15735	120299	13798	935720
ST. LUKE, MIDDLESEX		239	6356	57073	5856	54995	6632	236738
ST. GEORGE THE MARTYR, SOUTHWARK		284	7238	55510	6910	56077	7251	179623
BERMONDSEY		626	8220	58355	10629	80429	10611	281897
ST. GEORGE IN THE EAST		243	6169	48891	5932	48052	5687	183846
ST. MARTIN IN THE FIELDS		286	2240	22689	2083	21238	1811	327148
HAMLET OF MILE END OLD TOWN		679	10758	73064	13036	93159	12812	268583
WOOLWICH		1126	4596	41695	4651	35557	3879	88381
ROTHERHITHE		753	3521	24502	3932	27096	3954	135888
HAMPSTEAD		2248	2653	19106	4348	32281	4208	269354
WHITECHAPEL Board of Works District.	Whitechapel, part of	170	4395	37656	4061	34821	3620	136387
	Christchurch Spitalfields	73	2063	20593	1966	20783	1547	64689
	St. Botolph without Aldgate	33	470	4000	443	3812	364	45770
	Holy Trinity Minories	4	45	420	34	417	45	8094
	Precinct of St. Katharine	15	9	208	11	241	6	17778
	Hamlet of Mile End New Town	42	1178	10845	1296	11100	1278	22174
	Liberty of Norton Folgate	9	227	1873	192	1550	191	9177
	Old Artillery Ground	5	192	2168	186	2467	157	6395
	District of the Tower	27	85	1207	75	1329	43	4561
		378	8664	78970	8364	76520	7251	315025
WESTMINSTER Board of Works District.	St. Margaret	604	3039	30407	2776	27572	6227	491080
	St. John the Evangelist	211	3723	37483	3715	38478		
		815	6762	67890	6491	66050	6227	491080
GREENWICH Board of Works District.	St. Paul Deptford (including Hatcham)	1574	5905	37834	8523	53714	8566	218381
	St. Nicholas Deptford	111	1172	8139	1006	6474	977	19077
	Greenwich	1741	6148	40002	6642	40412	6610	172246
		3426	13225	85975	16171	100600	16153	409704
WANDSWORTH Board of Works District.	Clapham	1137	3404	20894	4334	27347	4152	152896
	Tooting Graveney	566	367	2055	434	2327	324	13731
	Streatham	2914	1246	8027	1905	12148	1686	101656
	Battersea (excl. Penge)	2203	3125	19600	7914	54016	4945	260198
	Wandsworth	2433	1909	13346	2964	19783	1322	105127
	Putney (incl. Roehampton)	2235	1135	6481	1603	9439	1211	75562
		11488	11186	70403	19154	125060	13640	709170
HACKNEY Board of Works District.	Hackney	3297	12352	76687	17791	115110	17759	543178
	Stoke Newington	638	1040	6608	1556	9841	1450	75023
		3935	13392	83295	19347	124951	19209	618201
ST. GILES Board of Works District.	St. Giles in the Fields	123	2700	36684	2549	35703	1837	167496
	St. George Bloomsbury	122	1990	17392	2017	17853	1697	139741
		245	4690	54076	4566	53556	3534	307237

* The District of the Metropolitan Board of Works is identical with the District which by the Poor Law and other authorities is now deemed to be "London," and for which a Weekly Return of Births and Deaths is prepared and published by the authority of the Registrar General,—except that the hamlet of Penge, in the Croydon Union, is within the District of the Metropolitan Board of Works, but is not included in the Registrar General's limits, and Mottingham hamlet, being part of the Lewisham District, is included by the Registrar General but excluded from the District of the Metropolitan Board.

† From an official statement furnished by the Metropolitan Board of Works.

TABLE 10.—**District** of the **Metropolitan Board of Works.—Area; Inhabited Houses and Population**, &c.—*continued.*

PARISHES, DISTRICTS, &c.		AREA in Statute Acres.	1861.		1871.		1871.	
			Inhabited Houses.	Population.	Inhabited Houses.	Population.	Number of Rated Householders.	Rateable Annual Value of Property.
								£
HOLBORN Board of Works District.	St. Andrew Holborn above Bars	76	2136	22384	2073	23096	2324	153870
	St. George the Martyr	36	765	9867	758	10697		
	St. Sepulchre Middlesex	20	461	4609	313	2888	235	24388
	Saffron Hill, &c.	30	643	7148	527	5907	417	34116
	Liberty of Glasshouse Yard	5	171	1455	149	1232	96	5768
		167	4176	45463	3830	43520	3072	218142
STRAND Board of Works District.	St. Anne Soho	54	1370	17426	1337	17562	1222	100398
	St. Paul Covent Garden	26	478	5154	440	4376	477	57219
	Precinct of the Savoy	7	60	380	51	365	57	10850
	St. Mary-le-Strand	15	174	2072	166	2007	113	23560
	St. Clement Danes	53	1396	15592	1060	11503	1090	112496
	Liberty of the Rolls	12	264	2274	186	1757	329	23837
		167	3742	42898	3240	37570	3288	328360
FULHAM Board of Works District.	Hammersmith	2287	4164	24519	6719	42691	5373	181889
	Fulham	1716	2481	15539	3469	23350	3170	104949
		4003	6645	40058	10188	66041	8543	286838
LIMEHOUSE Board of Works District.	St. Anne Limehouse	243	3694	27161	4083	29919	3832	95523
	St. John of Wapping	40	435	4038	383	3410	408	53464
	St. Paul Shadwell	68	1066	8499	1207	8230	907	46691
	Hamlet of Ratcliff	111	2246	16874	2143	16131	1796	56803
		462	7441	56572	7816	57690	6943	252481
POPLAR Board of Works District.	All Saints Poplar	1164	5868	43529	6651	48611	6460	246904
	St. Mary Stratford-le-Bow	563	1848	11590	3829	26055	3736	87513
	St. Leonard Bromley	608	3407	24077	5782	41710	6283	121604
		2335	11123	79196	16262	116376	16479	456021
ST. SAVIOUR'S Board of Works District.	Christchurch	77	1891	17069	1584	14573	1403	71635
	St. Saviour (including Liberty of Clink)	126	2580	19101	2142	15677	1907	177474
		203	4471	36170	3726	30250	3310	249109
PLUMSTEAD Board of Works District.	Charlton next Woolwich	1236	1117	8472	1188	7699	1216	45914
	Plumstead	3388	3195	24502	4457	28359	4752	68780
	Eltham (excluding Mottingham)	3782	513	2867	708	4064	693	33599
	Lee	1238	953	6162	1646	10498	1600	88192
	Kidbrooke	750	116	804	206	1865	179	17526
		10394	5894	42807	8202	52380	8440	254011
LEWISHAM Board of Works District.	Lewisham (including Sydenham Chapelry)	5774	3789	22808	6118	36525	5720	278206
	Hamlet of Penge	770	668	5015	1956	13202	2168	120893
		6544	4457	27823	8074	49727	7888	399099
ST. OLAVE Board of Works District.	St. Olave	47	670	6197	401	3897	501	86646
	St. Thomas Southwark	8	94	1466	53	476	70	8244
	St. John Horsleydown	69	1445	11393	1314	10500	1362	65422
		124	2209	19056	1768	14873	1933	160312
The Charter House		10	1	255	1	271	2	1948
Gray's Inn		14	56	308	51	361	296	13927
The Close of the Collegiate Church of St. Peter		9	36	323	23	209	20	2250
Inner Temple		13	42	148	38	116	350	19912
Middle Temple		4	33	81	31	93	280	11567
Lincoln's Inn		8	23	47	19	40	212	17731
Staple Inn		1	10	42	12	41	67	2434
Furnival's Inn		2	14	202	11	115	–	2969
		61	215	1406	186	1246	1225	72738

WARDS OF THE CITY OF LONDON.

TABLE 11.—**Houses, Families,** and **Population** in 1871 of the **Wards** of the **City of London.**

Note.—For the parishes and places comprised within the Municipal and Parliamentary limits of the City of London, see Tables 7 and 10, County of Middlesex, Vol. I.

WARDS.*	Houses.			Families.	Population.		
	Inhabited.	Uninhabited.	Building.		Persons.	Males.	Females.
Aldersgate Within	56	81	1	152	651	414	237
„ Without	398	110	1	871	3,512	1,686	1,826
Aldgate	440	163	3	707	3,000	1,306	1,694
Bassishaw	71	54	7	99	402	187	215
Billingsgate	167	129	–	215	1,053	497	556
Bishopsgate Within	205	100	–	250	1,093	494	599
„ Without	711	127	–	1,512	6,193	2,895	3,298
Bread Street	61	104	–	78	517	315	202
Bridge	130	60	–	150	824	404	420
Broad Street	290	106	1	401	1,507	594	913
Candlewick	93	55	–	125	449	208	241
Castle Baynard	213	88	–	389	1,761	957	804
Cheap	136	118	–	189	780	369	411
Coleman Street	432	128	7	721	2,819	1,214	1,605
Cordwainer	62	78	1	64	382	201	181
Cornhill	69	50	–	70	309	130	179
Cripplegate Within	123	225	–	362	924	554	370
„ Without	1,027	205	3	2,326	8,894	4,295	4,599
Dowgate	83	57	–	120	488	233	255
Farringdon Within	464	218	–	979	4,932	2,855	2,077
„ Without	2,006	350	4	4,712	19,828	9,941	9,887
Langbourn	266	82	3	298	1,295	550	745
Lime Street	100	57	–	127	562	247	315
Portsoken	1,073	86	8	1,872	8,566	4,116	4,450
Queenhithe	107	49	–	247	1,003	484	519
Tower	314	193	19	425	1,942	891	1,051
Vintry	87	78	3	153	607	272	335
Walbrook	121	54	2	157	604	240	364
TOTAL	9,305†	3,205†	63	17,771	74,897	36,549	38,348

* The Boundaries of the Wards have been taken from Collingridge's "City of London Directory" Map.

† Of the 12,510 houses (9,305 inhabited and 3,205 uninhabited) in the City, 2,774 were returned as uninhabited, solely because no person slept in them on the night of the Census. According to Mr. Scott, Chamberlain of the City of London, many of these so-called houses are really shops and warehouses which are occupied during the day, but are left at night without caretakers other than the police. He also states that by a return from each collector of rates within the City it appears that only 431 of the houses or premises were exempted in April 1871 from local rates in consequence of being unoccupied.

WARDS OF THE METROPOLITAN PARISHES.

TABLE 12.—**Area; Inhabited Houses** and **Population,** 1861 and 1871, **Number** of **Rated Householders,** and **Rateable Annual Value** of **Property** within the **Wards** into which **28 Metropolitan Parishes** have been divided for the ELECTION of VESTRYMEN under the Metropolis Local Management Act (18 and 19 Vict. c. 120.)

The boundaries of the respective Wards are defined in the Supplement to the "London Gazette," No. 21,802, Oct. 20, 1855. The number of Houses and Population within the several Wards have been submitted to the respective Vestry Clerks or to the Clerks to the District Boards of Works, as the case may be.

Parishes and Wards.	Area in Statute Acres.*	1861. Inhabited Houses.	1861. Population.	1871. Inhabited Houses.	1871. Population.	1871. Number of Rated Householders.†	1871. Rateable Annual Value of Property.†
ST. MARYLEBONE:							£
1 Hamilton Terrace Ward	269	1099	7224	1238	8079	1260	89124
2 St. John's Wood Terrace Ward	170	1611	11992	1655	12331	1502	66611
3 New Church Street Ward	106	2945	32154	2762	29201	1984	115145
4 Dorset Square and Regent's Park Ward	493	1991	15304	2068	16514	1750	124074
5 Bryanstone Ward	108	2272	22493	2209	21786	1610	162001
6 Portman Ward	117	2143	26692	2158	26384	1805	171175
7 Portland Place Ward	138	2249	25707	2283	25312	1840	197225
8 Cavendish Square Ward	105	2047	20114	1967	19647	1690	236372
Total	1506	16357	161680	16340	159254	13441	1161727
ST. PANCRAS:							
Ward No. 1.	1157	2564	19749	4352	37829	4538	173747
Ward No. 2.	171	1818	14666	2244	18237	2222	97874
Ward No. 3.	452	3578	26894	4042	30203	4068	191414
Ward No. 4.	285	2371	18017	2712	20977	2452	141760
Ward No. 5.	133	2168	23270	1933	20700	2322	125737
Ward No. 6.	180	3863	39013	3380	34928	2891	133635
Ward No. 7.	123	2222	25916	2138	25594	2051	152074
Ward No. 8.	171	3268	31263	3302	32997	3195	146134
Total	2672	21852	198788	24103	221465	23739	1162375
LAMBETH:							
1 North Marsh Ward	132	2777	24249	2636	23105	2633	111314
2 South Marsh Ward	85	2171	18177	2229	19118	2269	71502
3 Bishop's Ward	165	2853	21964	2817	22455	2815	68237
4 Prince's Ward	278	4153	29870	4514	34895	4548	107179
5 Vauxhall Ward	479	4348	27149	5870	39862	5926	181834
6 Stockwell Ward	565	2540	15746	3686	23216	3727	119233
7 Brixton Ward	883	2526	14895	4938	30322	4966	185833
8 Norwood Ward	1354	1542	9994	2439	15369	2363	93968
Total	3941	22910	162044	29129	208342	29247	939100
ST. GEORGE HANOVER SQ.:							
1 Dover Ward	29	395	3173	397	3343	303	118789
2 Conduit Ward	34	588	5217	550	4719	490	109763
3 Grosvenor Ward	75	944	7756	878	7378	788	177725
4 Brook Ward	384‡	1162	10815	1066	10020	847	168782
5 Curzon Ward	55	735	5697	768	6245	559	149361
6 Knightsbridge Ward	184	2643	19686	2342	17523	2065	364386
7 Out Ward	358	3970	35427	4565	40449	4139	291168
Total	1119	10437	87771	10566	89677	9191	1379974
ISLINGTON:							
1 Upper Holloway Ward	1030	2538	16264	4844	34743	5886	198024
2 Lower Holloway Ward	414	2578	21269	3412	29137	3488	128355
3 Highbury Ward	805	2662	18366	4440	30895	5293	208810
4 Thornhill Ward	172	2677	24088	3253	31257	3205	107179
5 Barnsbury Ward	141	2317	17450	2370	19254	2477	78271
6 St. Mary's Ward	148	1854	12971	1997	14790	2041	90803
7 Canonbury Ward	234	2701	18527	3390	24412	3110	106651
8 St. Peter's Ward	163	3377	26406	3443	29290	3452	103575
Total	3107	20704	155341	27079	213778	28952	1021668
SHOREDITCH:							
1 Moorfields Ward	71	2379	18918	1530	13572	1492	71178
2 Church Ward	106	3638	25404	3075	23660	3054	82696
3 Hoxton Ward	80	2308	18778	2360	19804	2314	60554
4 Wenlock Ward	86	1933	15719	1549	13958	1717	54513
5 Whitmore Ward	80	1924	16186	2262	19967	2179	46477
6 Kingsland Ward	72	1820	13010	1657	13006	1621	49171
7 Haggerston Ward	69	1575	11215	1570	11725	1595	35400
8 Acton Ward	84	1495	10134	1566	11472	1627	38623
Total	648	17072	129364	15569	127164	15599	438612

* The Areas of these Wards have been supplied by Major-General Sir Henry James, R.E., Director of the Ordnance Survey Department.
† From an official statement furnished by the Metropolitan Board of Works.
‡ This area (384 acres) includes that part of Hyde Park (consisting of 315 acres) which is situate within the Parish of St. George Hanover Square.

TABLE 12.—**Wards** of the **Metropolitan Parishes—Area; Inhabited Houses** and **Population**, &c.—*continued.*

Parishes and Wards.	Area in Statute Acres.	1861.		1871.		1871.	
		Inhabited Houses.	Population.	Inhabited Houses.	Population.	Number of Rated Householders.	Rateable Annual Value of Property.
							£
PADDINGTON:							
Ward No. 1.	230	2197	17120	2794	21793	2583	148678
Ward No. 2.	621	3097	26254	4438	41029	3841	307198
Ward No. 3.	273	2151	15707	2478	18469	2035	276930
Ward No. 4.	127	2242	16703	2137	15522	1682	219740
Total	1251	9687	75784	11847	96813	10141	952546
BETHNAL GREEN:							
1 East Ward	344	3009	21802	4324	33710	4354	79679
2 North Ward	111	2967	19874	3099	22811	2964	51290
3 West Ward	132	3895	30836	3925	31348	3524	71083
4 South Ward	168	4860	32589	4551	32235	4607	70363
Total	755	14731	105101	15899	120104	15449	272415
NEWINGTON:							
1 St. Mary's Ward	153	2355	15082	2471	16792	2418	61388
2 Trinity Ward	109	2652	17731	2525	17713	2574	62346
3 St. Paul's Ward	144	2521	15260	2127	13607	2650	53276
4 St. Peter's Ward	226	5212	34147	5555	40610	5130	65746
Total	632	12740	82220	12678	88722	12772	242756
CAMBERWELL:							
1 St. George's West Ward	207	1769	10368	3128	20913	3202	62740
2 St. George's East Ward	229	1643	9965	1967	12938	2060	48908
3 Camden Ward	272	2276	14321	2804	17804	2989	61791
4 North Peckham Ward	351	2590	14377	3725	22466	3566	86185
5 South Peckham Ward	851	2358	13758	3306	19694	3285	87251
6 Camberwell and Dulwich Ward	2540	1462	8699	2842	17491	2826	147697
Total	4450	12098	71488	17772	111306	17928	494572
ST. JAMES WESTMINSTER:							
1 Pall Mall Ward	49	632	4753	621	4632	678	179471
2 Golden Square Ward	29	783	9483	752	8700	809	76233
3 Church Ward	45	894	6769	831	5860	968	182567
4 Great Marlborough Ward	39	1024	14321	1013	14427	1060	83514
Total	162	3333	35326	3217	33619	3515	521785
CLERKENWELL:							
Ward No. 1.	127	1397	11607	1399	11857	1457	43134
Ward No. 2.	73	1410	13613	1330	13442	1466	42618
Ward No. 3.	64	1328	9381	1107	9218	1205	50191
Ward No. 4.	68	1702	16996	1538	16921	2143	71318
Ward No. 5.	48	1251	14084	1460	13942	1397	48088
Total	380	7088	65681	6834	65380	7668	255349
CHELSEA:							
1 Stanley Ward	193	1280	8586	1641	11372	1697	63383
2 Church Ward	194	3234	24526	3627	28384	3029	99081
3 Hans Town Ward	260	2397	17549	2345	17604	2505	121166
4 Royal Hospital Ward	149	1403	12778	1373	13729	1627	58750
Total	796	8314	63439	8986	71089	8858	342380
KENSINGTON:							
1 Holy Trinity Brompton Ward	439	2572	18198	3224	22128	2952	246716
2 St. John Notting Hill and St. James Norland Ward	905	3971	30176	7730	62475	6694	365012
3 St. Mary Abbotts Ward	846	2938	21734	4781	35696	4152	323992
Total	2190	9481	70108	15735	120299	13798	935720
ST. LUKE:							
1 City Road West Ward	55	1109	9413	1093	9418	1201	44609
2 Old Street Ward	32	868	8044	951	9264	1010	32431
3 City Road East Ward	40	1269	11907	1155	11780	1249	34492
4 West Finsbury Ward	56	2232	20651	2005	19097	2289	66644
5 East Finsbury Ward	56	878	7058	652	5436	883	58562
Total	239	6356	57073	5856	54995	6632	236738

TABLE 12.—**Wards** of the **Metropolitan Parishes—Area; Inhabited Houses** and **Population,** &c.—*continued.*

Parishes and Wards.	Area in Statute Acres.	1861.		1871.		1871.	
		Inhabited Houses.	Population.	Inhabited Houses.	Population.	Number of Rated Householders.	Rateable Annual Value of Property.
							£
ST. GEORGE SOUTHWARK:							
1 St. Michael Ward	97	3092	24778	2960	25904	3016	71192
2 St. Paul Ward	90	1660	12833	1476	12151	1623	53394
3 St. George Ward	97	2486	17899	2474	18722	2612	55037
Total	284	7238	55510	6910	56077	7251	179623
BERMONDSEY:							
Ward No. 1.	82	2215	15408	2217	15567	2245	50438
Ward No. 2.	105	2120	16011	1995	15617	2008	51988
Ward No. 3.	295	1768	12482	3554	28012	3438	106517
Ward No. 4.	144	2117	14454	2863	21233	2920	72954
Total	626	8220	58355	10629	80429	10611	281897
ST. GEORGE IN THE EAST:							
1 North Ward	107	4199	31832	4121	32280	3945	68982
2 South Ward	136	1970	17059	1806	15772	1742	114864
Total	243	6169	48891	5927	48052	5687	183846
ST. MARTIN IN THE FIELDS:							
Ward No. 1.	206	604	5744	587	5314	488	140140
Ward No. 2.	37	992	11618	983	11379	837	79638
Ward No. 3.	43	644	5327	513	4545	486	107370
Total	286	2240	22689	2083	21238	1811	327148
MILE END OLD TOWN:							
1 North Ward	157	2354	15412	2767	19262	2784	59609
2 East Ward	208	1385	9570	2732	19744	2633	59875
3 West Ward	65	1949	14805	1987	15422	1973	39401
4 Centre Ward	156	2832	18392	3201	22143	3063	63546
5 South Ward	93	2238	14885	2349	16581	2359	46152
Total	679	10758	73064	13036	93152	12812	268583
ST. MARY WHITECHAPEL:							
1 East Ward	72	1622	12322	1586	12205	1466	48640
2 Middle Ward	39	1123	10032	968	8810	851	37797
3 South Ward	59	1650	15302	1507	13806	1303	49950
Total	170	4395	37656	4061	34821	3620	136387
ST. MARGARET WESTMINSTER:							
Ward No. 1.	384	853	7558	868	8343		
Ward No. 2.	99	1229	13737	1216	12737		
Ward No. 3.	121	993	9435	692	6492		
Total	604	3075	30730	2776	27572		
ST. JOHN THE EVANGELIST WESTMINSTER:						6227*	491080*
Ward No. 1.	58	1192	11049	1275	11328		
Ward No. 2.	67	1485	15513	1322	15051		
Ward No. 3.	86	1046	10921	1118	12099		
Total	211	3723	37483	3715	38478		
ST. PAUL DEPTFORD:							
1 North Ward	290	1199	8395	1834	12572	1855	35154
2 South Ward	462	1675	10162	2656	15488	2581	80815
3 East Ward	160	2048	13472	2768	18085	2876	55258
4 West Ward	662	983	5805	1265	7569	1254	47154
Total	1574	5905	37834	8523	53714	8566	218381
GREENWICH:							
1 Church Ward	114	1664	10283	1796	10405	1797	45655
2 Ravensbourne Ward	138	1729	9760	1730	9384	1724	41118
3 Hospital Ward	691	1728	13748	1808	11480	1848	40462
4 Blackheath Ward	798	1027	6211	1308	9143	1241	45011
Total	1741	6148	40002	6642	40412	6610	172246

* The Number of rated householders and the rateable annual value of property in each of the wards in the Parishes of St. Margaret and St. John, Westminster, have not been supplied by the Metropolitan Board of Works.

TABLE 12.—**Wards** of the **Metropolitan Parishes—Area; Inhabited Houses** and **Population,** &c.—*continued.*

Parishes and Wards.	Area in Statute Acres.	1861.		1871.		1871.	
		Inhabited Houses.	Population.	Inhabited Houses.	Population.	Number of Rated Householders.	Rateable Annual Value of Property.
							£
CLAPHAM:							
1 North Ward - - -	539	2251	13359	2962	18754	2803	85253
2 South Ward - - -	598	1153	7535	1372	8593	1349	67643
Total - -	1137	3404	20894	4334	27347	4152	152896
HACKNEY:							
1 Stamford Hill Ward - -	597	917	5131	1087	6297	1014	39667
2 West Ward - - -	283	1660	9633	2120	13239	2150	66424
3 De Beauvoir Town Ward -	149	1768	10997	2234	14830	1853	54713
4 Dalston Ward - - -	217	2303	13933	2360	14575	2633	85802
5 Hackney Ward - - -	1336	1981	12790	4558	30043	4331	154783
6 Homerton Ward - - -	312	1412	9272	1336	9051	1489	30948
7 South Ward - - -	403	2311	14931	4096	27075	4289	110841
Total - -	3297	12352	76687	17791	115110	17759	543178
LEWISHAM:							
1 Blackheath Ward - -	418	924	5492	1207	7237	1178	55479
2 Sydenham Ward - - -	986	1299	8322	1901	12084	1849	108699
3 Lewisham Ward - - -	4370	1566	8994	3010	17204	2693	114028
Total - -	5774	3789	22808	6118	36525	5720	278206

LONDON SCHOOL BOARD DISTRICT.

TABLE 13.—**Houses** and **Population** of the **Divisions** of the **London School Board District.**

The London School Board District, as defined by 33 and 34 Vict. c. 75., includes all the parishes and places within the district of the Metropolitan Board of Works (see Table 10).

Divisions.	Houses.			Population.		
	Inhabited.	Uninhabited.	Building.	Persons.	Males.	Females.
LONDON SCHOOL BOARD DISTRICT - -	419642	32611	5068	3266987	1528318	1738669
CITY OF LONDON DIVISION - - - -	9305	3205	63	74897	36549	38348
CHELSEA ,, - - - -	34909	3122	1226	257429	112233	145196
FINSBURY ,, - - - -	49991	3830	519	443655	209322	234333
GREENWICH ,, - - - -	37098	3873	413	238264	112646	125618
HACKNEY ,, - - - -	49259	2556	428	362378	171742	190636
LAMBETH ,, - - - -	78733	6461	1472	533430	247942	285488
MARYLEBONE ,, - - - -	56638	3287	442	509813	224176	285637
SOUTHWARK ,, - - - -	26965	1287	170	208725	104620	104105
TOWER HAMLETS ,, - - - -	51310	3417	208	391790	193549	198241
WESTMINSTER ,, - - - -	25434	1573	127	246606	115539	131067

DIVISIONS OF THE LONDON SCHOOL BOARD DISTRICT.

TABLE 14.—**Houses** and **Population** of the **constituent parts** of the **Divisions** of the **London School Board District.**

The Boundaries of the respective Divisions are defined by a Minute issued by the Lords of the Committee of the Privy Council on Education, dated 7th October 1870.

Divisions, &c.	Houses.			Population.		
	Inhabited.	Uninhabited.	Building.	Persons.	Males.	Females.
City of London Division:						
London City *	9305	3205	63	74897	36549	38348
Chelsea Division:						
Chelsea Borough *	35020	3127	1228	258050	112526	145524
Deduct Willesden, *part of*, within Chelsea Borough but outside the London School Board District	111	5	2	621	293	328
	34909	3122	1226	257429	112233	145196
Finsbury Division:						
Finsbury Borough *	51318	4017	586	452484	213259	239225
Clerkenwell, *part of*, Parish outside the Borough	8	–	–	44	16	28
	51326	4017	586	452528	213275	239253
Deduct Hornsey, *part of*, within Finsbury Borough but outside the London School Board District	1335	187	67	8873	3953	4920
	49991	3830	519	443655	209322	234333
Greenwich Division:						
Greenwich Borough †	26244	2597	159	170556	84112	86444
Greenwich, *part of* Parish outside Borough	10	1	–	104	25	79
Woolwich, *part of* Parish outside Borough	213	2	–	1455	818	637
Eltham, *part of* Parish	703	34	11	4064	1783	2281
Lee Parish	1646	224	39	10493	4116	6377
Kidbrooke Liberty	208	15	4	1865	834	1031
Lewisham Parish	6118	737	162	36525	15561	20964
Penge Hamlet	1956	263	38	13202	5397	7805
	37098	3873	413	238264	112646	125618
Hackney Division:						
Hackney Borough *	49259	2556	428	362378	171742	190636
Lambeth Division:						
Lambeth Borough ‡	54981	3704	638	379048	177189	201859
Lambeth, *part of* Parish outside Borough	3952	371	147	25281	11453	13828
Camberwell, *part of* Parish outside Borough	646	49	23	4041	1566	2475
Clapham Parish	4334	193	60	27347	11894	15453
Tooting Graveney „	434	82	4	2327	1066	1261
Streatham „	1905	167	85	12148	5066	7082
Battersea (excluding Penge) *part of* „	7914	1385	438	54016	26338	27678
Wandsworth „	2964	357	39	19783	9396	10387
Putney „	1603	153	38	9439	3974	5465
	78733	6461	1472	533430	247942	285488
Marylebone Division:						
Marylebone Borough *	52290	2888	285	477532	211710	265822
Hampstead Parish	4348	399	157	32281	12466	19815
	56638	3287	442	509813	224176	285637
Southwark Division:						
Southwark Borough ‡	26965	1287	170	208725	104620	104105
Tower Hamlets Division:						
Tower Hamlets Borough *	51310	3417	208	391790	193549	198241
Westminster Division:						
Westminster City *	25434	1573	127	246606	115539	131067

* For Parishes and Places comprised within these Cities and Boroughs, see Table 7, County of Middlesex, vol. I.
† For Parishes and Places comprised within this Borough, see Table 7, County of Kent, vol. I.
‡ For Parishes and Places comprised within these Boroughs, see Table 7, County of Surrey, vol. I.

METROPOLITAN AND CITY OF LONDON POLICE DISTRICTS.

TABLE 15.—**Area ; Inhabited Houses** and **Population,** 1861 and 1871, of the **Metropolitan** and **City of London Police Districts.**

The *Metropolitan Police District*, as defined by 2 & 3 Vict. c. 47, extends over the entire County of Middlesex (exclusive of the City of London) and all those parishes in the counties of Surrey, Kent, Essex, and Hertford, of which any part is within 12 miles of Charing Cross, and also those of which any part is not more than 15 miles in a straight line from Charing Cross. The area of the district, as furnished by Lieut.-Colonel Henderson, R.E., C.B., Chief Commissioner of Metropolitan Police, is 440,584 acres, equal to 688 square miles. The City of London comprises 1·04 square miles, and the entire police area of the Metropolis, including the City, 441,587 acres, is represented by a square of 26·26 miles to the side.

	Area in Statute Acres.	Inhabited Houses.		Population.	
		1861.	1871.	1861.	1871.
METROPOLITAN AND CITY OF LONDON POLICE DISTRICTS	441,587	434,530	528,794	3,222,720	3,885,641
METROPOLITAN POLICE DISTRICT	440,919	421,232	519,489	3,110,657	3,810,744
CITY OF LONDON POLICE DISTRICT	668	13,298	9,305	112,063	74,897
The "Metropolitan Police District" includes :—					
All the Parishes and Places within the limits of "LONDON" (exclusive of the City of London), see Table 4. viz., In MIDDLESEX	30,831	234,002	267,541	1,918,751	2,211,671
" KENT	20,705	26,559	33,960	187,696	218,170
" SURREY	23,158	85,562	106,961	585,479	749,522
	74,694	346,123	408,462	2,691,926	3,179,363
And the following ADDITIONAL PARISHES :—					
In Middlesex.—Acton, Ashford, Chiswick, Cowley, Cranford, Ealing, East Bedfont, Edgware, Edmonton, Enfield, Feltham, Finchley, Fryern Barnet, Great Greenford, Great Stanmore, Hampton, Hampton Wick, Hanwell, Hanworth, Harefield, Harlington, Harmondsworth, Harrow on the Hill, Hayes, Hendon, Heston, Hillingdon, Hornsey, Ickenham, Isleworth, Kingsbury, Laleham, Little Stanmore, Littleton, Monken-Hadley, New Brentford, Northolt, Norwood, Perrivale, Pinner, Ruislip, Shepperton, South Mimms, Staines, Stanwell, Sunbury, Teddington, Tottenham, Twickenham, Twyford Abbey, West Drayton, Willesden, and Uxbridge	149,818	31,853	44,383	175,671	253,197
In Surrey.—Addington, Banstead, Barnes, Beddington, Carshalton, Cheam, Chessington, Coulsdon, Croydon, Cuddington, East Moulsey, Epsom, Ewell, Farley, Ham with Hatch, Hook, Kew, Kingston upon Thames, Long Ditton, Malden, Merton, Mitcham, Morden, Mortlake, Penge, Petersham, Richmond, Sanderstead, Sutton, Thames Ditton, Wallington, Warlingham, West Moulsey, Wimbledon, and Woodmansterne	80,828	19,223	30,812	109,984	177,495
In Kent.—Beckenham, Bexley, Bromley, Chislehurst, Crayford, Down, East Wickham, Erith, Farnborough, Foots Cray, Hayes, Keston, North Cray, Orpington, St. Mary Cray, St. Paul Cray, and West Wickham	41,875	5,837	9,132	31,005	49,103
In Essex.—Barking, Chigwell, Chingford, Dagenham, East Ham, Little Ilford, Loughton, Low Leighton, Waltham Abbey, Walthamstow, Wanstead, West Ham, and Woodford	59,188	14,521	21,972	83,444	127,910
In Herts.—Aldenham, Bushey, Cheshunt, Chipping Barnet, East Barnet, Elstree, Northaw, Ridge, Shenley, and Totteridge	34,516	3,675	4,728	18,627	23,676
	440,919	421,232	519,489	3,110,657	3,810,744

CENTRAL CRIMINAL COURT DISTRICT.

TABLE 16.—**Area; Inhabited Houses** and **Population,** 1861 and 1871, of the **District** within the Jurisdiction of the **Central Criminal Court** as defined by 4 and 5 Will. 4. cap. 36.

COUNTIES AND PARISHES.	AREA in Statute Acres.	INHABITED HOUSES.		POPULATION.	
		1861.	1871.	1861.	1871.
CENTRAL CRIMINAL COURT DISTRICT	268,419	407,791	487,587	3,075,780	3,657,078
City of LONDON	668	13,298	9,305	112,063	74,897
County of MIDDLESEX (exclusive of the City of London)[a]	180,649	265,855	311,924	2,094,422	2,464,868
County of SURREY, part of, viz. the parishes of Barnes, Battersea, Bermondsey, Camberwell, Christchurch, Clapham, Kew, Lambeth, Merton, Mortlake, Putney, Richmond, Rotherhithe, St. George the Martyr, St. John Horsleydown, St. Mary Newington, St. Olave, St. Paul Deptford (part of), St. Saviour, St. Thomas, Streatham, Tooting, Wandsworth, and Wimbledon	32,474	89,787	113,260	610,110	786,210
County of KENT, part of, viz. the parishes of Charlton, Eltham, Greenwich, Kidbrooke, Lee, Lewisham, Mottingham Hamlet, Plumstead, St. Nicholas Deptford, St. Paul Deptford (part of), and Woolwich	20,705	26,559	33,960	187,696	218,170
County of ESSEX, part of, viz. the parishes of Barking, Chingford, East Ham, Little Ilford, Low Leyton, St. Mary Woodford, Walthamstow, Wanstead, and West Ham	33,923	12,292	19,138	71,489	112,933

LONDON WITHIN VARIOUS BOUNDARIES.

TABLE 17.—**Area; Inhabited Houses** and **Population,** 1861 and 1871, of **London** within the various **Boundaries** adopted for certain Purposes.

	AREA in Statute Acres.	INHABITED HOUSES.		PERSONS.		MALES.		FEMALES.	
		1861.	1871.	1861.	1871.	1861.	1871.	1861.	1871.
LONDON within the Registrar General's Tables of Mortality[a]	75,362	359,421	417,767	2,803,989	3,254,260	1,307,781	1,523,151	1,496,208	1,731,109
LONDON within the Limits of the Metropolis Local Management Act[b]	75,490	360,065	419,642	2,808,862	3,266,987	1,309,966	1,528,318	1,498,896	1,738,669
LONDON SCHOOL BOARD DISTRICT[c]	75,490	360,065	419,642	2,808,862	3,266,987	1,309,966	1,528,318	1,498,896	1,738,669
City of LONDON within the Municipal and Parliamentary Limits[d]	668	13,298	9,305	112,063	74,897	53,991	36,549	58,072	38,348
METROPOLITAN POLICE DISTRICT[e] (not including the City of London)	440,919	421,232	519,489	3,110,657	3,810,744	1,453,387	1,783,347	1,657,270	2,027,397
LONDON within the Metropolitan and City Police Districts[e]	441,587	434,530	528,794	3,222,720	3,885,641	1,507,378	1,819,896	1,715,342	2,065,745
CENTRAL CRIMINAL COURT DISTRICT[f]	268,419	407,791	487,587	3,075,780	3,657,078	1,437,570	1,714,768	1,638,210	1,942,310
METROPOLITAN PARLIAMENTARY BOROUGHS[d] (exclusive of the City of London)	45,173	321,020	372,821	2,528,190	2,947,169	1,181,323	1,384,246	1,346,867	1,562,923
METROPOLITAN PARLIAMENTARY BOROUGHS[d] (including the City of London)	45,841	334,318	382,126	2,640,253	3,022,066	1,235,314	1,420,795	1,404,939	1,601,271

[a] For constituent parts, see Tables 4, 9, 18, 19, and 20.
[b] For Parishes, Places, Wards, &c. comprised therein, see Tables 10, 11, and 12.
[c] For constituent parts, see Tables 13 and 14.
[d] For constituent parts, see Table 7, Counties of Middlesex, Surrey, and Kent, vol. I.
[e] For constituent parts, see Table 15.
[f] For constituent parts, see Table 16.

PLACES WITHIN THE LONDON BILLS OF MORTALITY.

TABLE 18.—Area; and Population in the Census Years 1801 to 1871 of Places within the London Bills of Mortality.

PLACES, &c.	AREA in ACRES.	POPULATION.							
		1801.	1811.	1821.	1831.	1841.	1851.	1861.	1871.
OLD BILLS OF MORTALITY.*									
1. City of London Within the Walls -	380	63,832	56,172	56,174	55,778	54,626	54,702	44,400	28,093
2. City of London Without the Walls -	288	64,437	63,483	67,963	66,713	68,937	73,167	67,663	46,804
3. Westminster City and Liberty - -	2,539	153,272	162,085	182,085	201,842	222,242	237,455	250,741	243,200
4. Old Borough of Southwark - -	611	66,638	72,119	85,905	91,501	99,456	106,930	110,736	101,200
5. Out Parishes in Middlesex and Surrey within the Old Bills of Mortality -	17,769	398,054	502,553	619,821	764,458	908,084	1,113,553	1,323,893	1,528,212
NEW TABLES OF MORTALITY.†									
6. Parishes not within the Old Bills of Mortality, but included by Mr. Rickman in "the Metropolis," as returned in the Population Abstracts, 1801–31 - - - - -	8,415	117,802	155,714	215,642	293,567	360,113	471,548	569,799	668,920
7. Additional Parishes included by the Registrar General in "London," as returned in his Annual Reports, 1838–43 - - - - -	14,814	64,781	86,428	101,094	121,031	158,907	207,296	281,491	391,110
8. Additional Parishes included by the Registrar General in the New Tables of Mortality, 1844–46 -	11,488	17,648	22,372	27,490	33,090	39,855	50,764	70,403	125,060
9. Further Parishes included by the Registrar General in the New Tables of Mortality, 1847 - -	19,058	12,399	17,889	22,247	27,014	33,107	46,821	84,863	121,661
London Police on Duty on night of June 6th, 1841 - - - - -	–	–	–	–	–	3,090	–[a]	–[a]	–[a]
Militia under Training when the Census was taken, 1821 - -	–	–	–	526	–	–	–	–	–
LONDON within the TABLES of MORTALITY, 1871 - - - - -	75,362	958,863	1,138,815	1,378,947	1,654,994	1,948,417	2,362,236	2,803,989	3,254,260
Aggregates of the preceding.									
1. City of London Within the Walls -	380	63,832	56,172	56,174	55,778	54,626	54,702	44,400	28,093
2. City of London Within and Without the Walls - - - - - -	668	128,269	119,655	124,137	122,491	123,563	127,869	112,063	74,897
3. London City and Westminster - -	3,207	281,541	281,740	306,222	324,333	345,805	365,324	362,804	318,097
4. London City, Westminster, and Southwark - - - - - -	3,818	348,179	353,859	392,127	415,834	445,261	472,254	473,540	419,297
5. London within the Old Bills of Mortality - - - - - - -	21,587	746,233	856,412	1,011,948	1,180,292	1,353,345	1,585,807	1,797,433	1,947,509
NEW TABLES OF MORTALITY.									
6. London within the limits adopted by Mr. Rickman - - - - -	30,002	864,035	1,012,126	1,227,590	1,473,859	1,713,458	2,057,355	2,367,232	2,616,429
7. London within the limits adopted by the Registrar General, 1838–43 -	44,816	928,816	1,098,554	1,328,684	1,594,890	1,872,365	2,264,651	2,648,723	3,007,539
8. London within the limits adopted by the Registrar General, 1844–46 -	56,304	946,464	1,120,926	1,356,174	1,627,980	1,912,220	2,315,415	2,719,126	3,132,599
9. LONDON within the TABLES of MORTALITY, 1847–71 - - - - -	75,362	958,863	1,138,815	1,378,947	1,654,994	1,948,417	2,362,236	2,803,989	3,254,260

* In the "Insurance Cyclopædia," by Cornelius Walford, F.I.A., F.S.S., it is stated that "the Old Bills of Mortality of the Company of Parish Clerks have ceased; but the "Company itself remains. As early as 1823 St. George Hanover Square had ceased to "make any returns. In 1832 the Parishes of All Saints Poplar, and St. John's Wapping "followed its example; and in 1834 the Clerks of St. Bartholomew the Less, and St. "George Queen Square, became defaulters. The Company of Parish Clerks had no "authority by which they could make these contumacious Parishes supply correct, or "indeed any information."

These Bills had long been regarded as of no practical use, owing to the necessarily imperfect nature of the information they contained. The Weekly Bill was made up to the Tuesday in each week, from the accounts sent in by such of the Parish Clerks as chose to furnish returns. After the discontinuance of the searchers the Parish Clerks were deprived of their former means of ascertaining the causes of death, and the diseases and casualties were no longer stated in the Bills.

† The New Weekly Tables of Mortality are prepared from returns made up every Saturday night by the Registrars, containing a copy of so much of the Register as relates to the age, sex, residence, occupation, and cause of death of each person registered during the week, together with the number of births recorded in the same period. These returns are received on Monday at the General Register Office, where they are prepared for publication, the diseases being classified, and the other information arranged in a tabular form, admitting of comparison with the results (which are also stated) of corresponding weeks in previous years. The number of deaths in Hospitals, Workhouses, and other public Institutions is separately shown, and extracts are given from the returns of the cases of death from violence, or from any prevailing epidemic, &c. Meteorological observations taken at the Royal Observatory, Greenwich, as furnished by the Astronomer Royal, are added for each day. The whole is accompanied by a report containing such general remarks on the health of London, and of 20 other large towns of the United Kingdom, and of those Foreign Cities from which Returns are received, as the facts may suggest, and the Tables are published every Tuesday afternoon. A Summary of the weekly returns is issued at the end of each year.

[a] The Police on duty on the nights preceding the enumeration day, viz., on the night of 30th March 1851, of 7th April 1861, and of 2nd April 1871, were returned at their homes.

LONDON WITHIN THE BILLS OF MORTALITY AT DIFFERENT PERIODS.

TABLE 19.—**Area**; and **Population** in the CENSUS Years 1801–1871 of the **Parishes, &c.** included at different Periods within the **London Bills of Mortality.**

AGGREGATES OF PARISHES, &c.	AREA in ACRES.	POPULATION. 1801.	1811.	1821.	1831.	1841.	1851.	1861.	1871.
Parishes within the Old Bills of Mortality at the commencement of the regular series in the year 1603	1,729	261,233	265,793	297,896	306,110	319,469	338,489	327,497	276,418
Parishes added in the years 1604 and 1606*	3,850	278,071	314,159	353,392	393,010	439,507	497,305	537,972	547,393
Parishes added in the year 1626	827	26,734	30,640	40,135	48,982	57,676	66,436	69,064	67,006
Parishes added in the year 1636	15,122	176,587	241,724	316,881	428,532	532,224	679,001	859,392	1,053,147
Parishes added in the year 1726	15	2,178	2,021	2,273	2,462	2,520	2,517	2,072	2,007
Other places within the limits of the Old Bills	44	1,430	2,075	1,371	1,196	1,949	2,059	1,436	1,538
Parishes added by Mr. Rickman to the "Metropolis"	8,415	117,802	155,714	215,642	293,567	360,113	471,548	569,799	668,920
Parishes added by the Registrar General in 1838	14,814	64,781	86,428	101,094	121,031	158,907	207,296	281,491	391,110
Parishes added by the Registrar General January 1st, 1844	11,488	17,648	22,372	27,490	33,090	39,855	50,764	70,403	125,060
Parishes added by the Registrar General December 27th, 1846	19,058	12,399	17,889	22,247	27,014	33,107	46,821	84,863	121,661
Police on Duty on night of June 6th, 1841	–	–	–	–	–	3,090	–	–	–
Militia under Training, 1821	–	–	–	526	–	–	–	–	–
LONDON within the NEW TABLES of MORTALITY	75,362	958,863	1,138,815	1,378,947	1,654,994	1,948,417	2,362,236	2,803,989	3,254,260
Aggregates of the Parishes, &c. within the Bills.									
OLD BILLS OF MORTALITY.									
London within the Old Bills of Mortality in the year 1603	1,729	261,233	265,793	297,896	306,110	319,469	338,489	327,497	276,418
London within the Bills, 1606	5,579	539,304	579,952	651,288	699,120	758,976	835,794	865,469	823,811
London within the Bills, 1626	6,406	566,038	610,592	691,423	748,102	816,652	902,230	934,533	890,817
London within the Bills, 1636	21,528	742,625	852,316	1,008,304	1,176,634	1,348,876	1,581,231	1,793,925	1,943,964
London within the Bills, 1726	21,543	744,803	854,337	1,010,577	1,179,096	1,351,396	1,583,748	1,795,997	1,945,971
London within the Old Bills from 1726 to the present time	21,587	746,233	856,412	1,011,948	1,180,292	1,353,345	1,585,807	1,797,433	1,947,509
NEW TABLES OF MORTALITY.									
London within the limits adopted by Mr. Rickman	30,002	864,035	1,012,126	1,227,590	1,473,859	1,713,458	2,057,355	2,367,232	2,616,429
London within the limits adopted by the Registrar General, 1837–43	44,816	928,816	1,098,554	1,328,684	1,594,890	1,872,365	2,264,651	2,648,723	3,007,539
London within the limits adopted by the Registrar General, 1844–46	56,304	946,464	1,120,926	1,356,174	1,627,980	1,912,220	2,315,415	2,719,126	3,132,599
London within the NEW TABLES of MORTALITY	75,362	958,863	1,138,815	1,378,947	1,654,994	1,948,417	2,362,236	2,803,989	3,254,260

* The dates of the insertion of the Parishes in the Bills are stated on the authority of "A Collection of the Bills of Mortality," Lond., 1759, the reputed work of Dr. Birch; who, however, as well as Mr. Marshall and other writers on the subject, speaks of the new Parishes, like St. George Bloomsbury, as if their baptisms and burials were first returned when the names appeared for the first time in the Bills. It is obvious, however, that before St. George Bloomsbury was taken from St. Giles in the Fields and constituted a distinct Parish, the parish clerk of St. Giles would return the burials and baptisms of the inhabitants of that locality with those of the rest of the Parish. The insertion of St. George Bloomsbury in the Bills was not therefore *an addition*, the limits included within the Bills being the same as when the mother parish only was returned by name. This observation applies to all cases of new parishes formed out of parishes previously incorporated in the Bills.

LONDON WITHIN THE BILLS OF MORTALITY AT DIFFERENT PERIODS—*continued.*

TABLE 19.—*continued*—**Area**; and **Population** in the CENSUS Years 1801-71, of the **Parishes, &c.** included at different Periods, within the **London Bills of Mortality.**

PARISHES, &c.	AREA in ACRES.	POPULATION.							
		1801.	1811.	1821.	1831.	1841.	1851.	1861.	1871.
The frequent recurrence of the Plague in London led to the establishment, about the year 1592-3, of the weekly BILLS OF MORTALITY, which were prepared and issued by the Company of Parish Clerks. After having fallen into desuetude, they were resumed in 1603 (December 29th), and from that date were continued in a regular series until 1823, in which year St. George Hanover Square ceased making returns. Subsequently other Parishes followed that example at irregular intervals, and eventually the Old Bills were discontinued. At their commencement the Bills contained an account of the Burials and Christenings in the following Parishes and Places :—									
All the Parishes of the City of London within the Walls, except St. James Duke's Place (added in 1626)	376·7	62,981	55,349	55,442	54,973	53,662	53,875	43,549	27,346
St. Andrew Holborn [with *St. George the Martyr*, which was made a separate Parish in 1723] †	132	27,716	29,713	32,726	32,904	35,301	38,133	38,588	37,311
*Saffron Hill, Hatton Garden, Ely-Rents, and Ely Place Liberties, Furnival's Inn, Gray's Inn, Lincoln's Inn, Staple Inn, Barnard's Inn, and Thavies Inn	56·1	8,433	8,178	9,887	10,429	10,354	9,531	8,001	6,763
St. Bartholomew the Less	4·1	952	843	823	863	744	827	849	747
St. Bride	30·2	7,078	7,003	7,288	6,860	6,126	6,039	5,660	4,095
*Whitefriars Precinct	7·8	783	929	1,247	1,302	1,294	1,230	1,155	965
St. Botolph without Aldersgate	25	5,382	5,478	5,361	5,306	5,906	6,221	6,199	4,744
St. Botolph without Aldgate	39	8,689	8,297	9,067	9,615	9,525	11,325	9,421	8,433
*East Smithfield Liberty	33	6,153	5,265	6,429	3,453	3,602	4,163	4,000	3,812
St. Botolph Bishopsgate	44	10,314	9,184	10,140	10,256	10,969	12,499	11,569	6,107
St. Dunstan in the West	12·8	3,021	3,239	3,549	3,443	3,266	2,887	2,511	2,316
*Roll's Liberty, Clifford's Inn, Serjeants' Inn Chancery Lane, Serjeants' Inn Fleet Street	12·6	2,657	2,837	2,963	2,786	2,670	2,684	2,349	1,830
St. George Southwark	284	22,293	27,967	36,368	39,769	46,644	51,824	55,510	56,077
St. Saviour Southwark	126	15,596	15,349	16,808	18,006	18,359	19,709	19,101	15,677
[then including *Christchurch Southwark*, constituted a separate Parish, 1670]	77	9,933	11,050	13,339	13,705	14,616	16,022	17,069	14,573
St. Olave Southwark	47	7,846	7,917	8,420	8,694	7,553	6,460	6,197	3,897
[then including *St. John Southwark*, constituted a separate Parish, 1733]	69	8,892	8,370	9,163	9,871	10,665	11,360	11,393	10,500
St. Thomas Southwark	8	2,078	1,466	1,807	1,456	1,619	1,555	1,466	476
St. Giles Cripplegate	41	11,446	11,704	13,038	13,134	13,255	14,361	13,498	8,894
[then including *St. Luke Old Street*, constituted a separate Parish, 1732]	239	26,881	32,545	40,876	46,642	49,829	54,055	57,073	54,995
St. Sepulchre (within and without the City)	55	11,860	12,948	13,011	12,479	13,325	13,452	12,084	6,589
*The Charterhouse	10	249	162	144	164	185	277	255	271
LONDON within the BILLS of 1603	1,729	261,233	265,793	297,896	306,110	319,469	338,489	327,497	276,418

* The Liberties, Precincts, and Places formerly extra-parochial marked thus (*) made no separate returns to the parish clerks; being, however, locally situated within the limits of the Bills, they contributed to swell the number of burials and baptisms, and are therefore here inserted after the parishes to which they lie contiguous.

† St. George the Martyr is a distinct parish for ecclesiastical purposes only: for the relief of the poor and other purposes it is still part of St. Andrew Holborn.

TABLE 19.—**Area**; and **Population** in the CENSUS Years 1801–71, of the **Parishes, &c.** included at different Periods within the **London Bills of Mortality**—*continued.*

PARISHES, &c.	AREA in ACRES.	POPULATION.							
		1801.	1811.	1821.	1831.	1841.	1851.	1861.	1871.
The following Places were added in the course of the year 1604 :—									
St. Bartholomew the Great	9·3	2,645	2,769	2,931	2,923	3,414	3,499	3,426	3,114
Bridewell Precinct	5·4	453	459	443	456	529	530	410	468
Holy Trinity Minories	4	644	602	680	508	579	572	420	417
St. Clement Danes	53	13,001	13,706	14,763	15,442	15,459	15,550	15,477	11,386
*Clement's Inn and New Inn						189	142	115	117
St. Giles in the Fields	123	28,764	34,672	51,793		36,432	37,311	37,407	36,684	35,703
[then including *St. George Bloomsbury*, constituted a separate Parish, 1729]	122	7,738	13,864			16,475	16,981	16,807	17,392	17,853
St. James Clerkenwell	380	23,396	30,537	39,105	47,634	56,756	64,778	65,681	65,380
St. Katherine by the Tower	15	2,652	2,706	2,624	72	96	517	208	241
St. Leonard Shoreditch	648	34,766	43,930	52,966	68,564	83,432	109,257	129,364	127,164
St. Mary Whitechapel	170	23,666	27,578	29,407	30,733	34,053	37,848	37,656	34,874
[then including *St. John of Wapping*, constituted a separate Parish, 1794]	40	5,889	3,313	3,078	3,564	4,108	4,477	4,038	3,410
St. Martin in the Fields	286	25,752	26,585	28,252	23,732	25,091	24,640	22,689	21,238
[then including *St. Paul Covent Garden*, constituted a Parish, 1645	26	4,992	5,304	5,834	5,203	5,718	5,810	5,154	4,376
St. Anne Soho, constituted a Parish, 1678	54	11,637	12,288	15,215	15,600	16,480	17,335	17,426	17,562
St. James Westminster, constituted a Parish, 1685; and	162	34,462	34,093	33,819	37,053	37,398	36,406	35,326	33,619
St. George Hanover Square, constituted a Parish, 1724]	1,119	38,440	41,687	46,384	58,209	66,552	73,230	87,771	89,677
*Verge of the Palaces of St. James and Whitehall	–	1,685	249	641	238	† –	† –	† –	† –
St. Mary Magdalen Bermondsey	626	17,169	19,530	25,235	29,741	34,947	48,128	58,355	80,429
Added in the year 1606 :—									
Savoy Precinct	7	320	287	222	431	414	372	380	365
LONDON within the BILLS, 1606	5,579	539,304	579,952	651,288	699,120	758,976	835,794	865,469	823,811
The Bills continued without further alteration until 1625, when the number of Burials *in each Parish* was first particularized.									
The following places were added in the year 1626 :—									
St. James Duke's Place	3·3	851	823	732	805	964	827	851	747
The City of Westminster :—									
St. Margaret Westminster, with Whitehall and Privy Gardens	604	17,508	19,027	22,387	25,344	30,258	30,942	30,407	27,572
*Close of the Collegiate Church of St. Peter	9	–	175	181	185	231	372	323	209
[*St. John the Evangelist*, made a separate Parish, 1727]	211	8,375	10,615	16,835	22,648	26,223	34,295	37,483	38,478
LONDON within the BILLS, 1626	6,406	566,038	610,592	691,423	748,102	816,652	902,230	934,533	890,817

* See note (*), page 38.

† The verge of the Palaces of St. James and Whitehall is now deemed part of the parishes of St. Martin in the Fields, St. Margaret Westminster, and St. George Hanover Square, in the returns for which the population in 1841 and subsequent Census years is included.

TABLE 19.—**Area**; and **Population** in the Census Years 1801–71, of the **Parishes, &c.** included at different Periods within the **London Bills of Mortality**—*continued.*

PARISHES, &c.	AREA in ACRES.	POPULATION. 1801.	1811.	1821.	1831.	1841.	1851.	1861.	1871.
In the year 1629 an account of the diseases and casualties to which the deaths were ascribed was inserted in the Bills, and the Sexes were distinguished.									
The following Parishes were added in 1636 :—									
St. John Hackney	3,297	12,730	16,771	22,494	31,047	37,771	53,589	76,687	115,110
St. Mary Islington	3,107	10,212	15,065	22,417	37,316	55,690	95,329	155,341	213,778
St. Mary Lambeth	3,941	27,985	41,644	57,638	87,856	115,888	139,325	162,044	208,342
St. Mary Newington	632	14,847	23,853	33,047	44,526	54,606	64,816	82,220	88,722
St. Mary Rotherhithe	753	10,296	12,114	12,523	12,875	13,917	17,805	24,502	27,096
St. Dunstan Stepney	832	20,767	27,491	36,940	51,023	63,723	80,218	100,783	120,383
[then including *St. Paul Shadwell*, constituted a Parish, 1666	68	8,828	9,855	9,557	9,544	10,060	11,702	8,499	8,230
St. Mary Stratford-le-Bow, constituted a Parish, 1717 †	–	–	–	–	–	–	–	–	–
Christchurch, Spitalfields, constituted a Parish, 1729*	73	15,091	16,200	18,650	17,949	20,436	20,960	20,593	20,783
* Old Artillery Ground and Norton Folgate Liberty	14	3,180	3,101	3,383	3,329	3,232	3,743	4,041	4,017
St. George in the East, constituted a Parish, 1729	243	21,170	26,917	32,528	38,505	41,350	48,376	48,891	48,052
St. Anne Limehouse, constituted a Parish, 1730	243	4,678	7,386	9,805	15,695	21,121	24,561	27,161	29,919
St. Matthew Bethnal Green, constituted a Parish, 1743; and	755	22,310	33,619	45,676	62,018	74,088	90,193	105,101	120,104
All Saints Poplar, constituted a Parish, 1817]	1,164	4,493	7,708	12,223	16,849	20,342	28,384	43,529	48,611
LONDON within the BILLS, 1636	21,528	742,625	852,316	1,008,304	1,176,634	1,348,876	1,581,231	1,793,925	1,943,964
In the Bills of the year 1647 appears :— St. Paul Covent Garden, before returned as part of St. Martin in the Fields	—	—	—	—	—	—	—	—	—
In 1670 appears :— St. Paul Shadwell, before returned as part of Stepney	—	—	—	—	—	—	—	—	—
In 1671 appears :— Christchurch Southwark, before returned as part of St. Saviour Southwark	—	—	—	—	—	—	—	—	—
In 1685 appears :— St. James Westminster, before returned as part of St. Martin in the Fields	—	—	—	—	—	—	—	—	—
In 1686 appears :— St. Anne Soho, before returned as part of St. Martin in the Fields	—	—	—	—	—	—	—	—	—
In 1694 appears :— St. John of Wapping, before part of Whitechapel	—	—	—	—	—	—	—	—	—
In 1726 the following were added :—									
St. Mary-le-Strand	15	1,704	1,578	1,784	2,052	2,520	2,517	2,072	2,007
* Duchy of Lancaster		474	443	489	410				
LONDON within the BILLS, 1726	21,543	744,803	854,337	1,010,577	1,179,096	1,351,396	1,583,748	1,795,997	1,945,971
In 1729 appear :— St. George Hanover Square, before part of St. Martin in the Fields	—	—	—	—	—	—	—	—	—
Christchurch Spitalfields – previously parts of Stepney Parish	—	—	—	—	—	—	—	—	—
St. George in the East – previously parts of Stepney Parish	—	—	—	—	—	—	—	—	—
St. George the Martyr previously part of St. Andrew Holborn	—	—	—	—	—	—	—	—	—
In 1730 appears :— St. Anne Limehouse, previously part of Stepney	—	—	—	—	—	—	—	—	—

* See note (*), page 38.

† St. Mary Stratford-le-Bow, which formed a Chapelry of Stepney Parish until 1717, was not brought within the Old Bills of Mortality. A separate register has been kept at Bow Church since A.D. 1539, and there is no reason to believe that the burials and baptisms of the inhabitants were returned with those of Stepney, or otherwise taken into account by the parish clerks in their Bills.

TABLE 19.—**Area**; and **Population** in the Census Years 1801–71, of the **Parishes, &c.** included at different Periods within the **London Bills of Mortality**—*continued.*

PARISHES, &c.	AREA in ACRES.	POPULATION.							
		1801.	1811.	1821.	1831.	1841.	1851.	1861.	1871.
In 1731 appear :—									
St. George Bloomsbury, previously part of St. Giles in the Fields	—	—	—	—	—	—	—	—	—
St. John the Evangelist Westminster, previously part of St. Margaret Westminster	—	—	—	—	—	—	—	—	—
In 1733 appear :—									
St. John Southwark, previously part of St. Olave Southwark	—	—	—	—	—	—	—	—	—
St. Luke Old Street, previously part of St. Giles Cripplegate	—	—	—	—	—	—	—	—	—
In 1746 appears :—									
St. Matthew Bethnal Green, previously part of Stepney	—	—	—	—	—	—	—	—	—
In 1817 appears :—									
All Saints Poplar, previously part of Stepney	—	—	—	—	—	—	—	—	—
The following places, although not specified in the Bills, are also locally situated within their limits :—									
Tower of London (or St. Peter-ad-Vincula) †	27	–	417	463	433	1,132	1,488	1,207	1,329
Old Tower Without		563	775	205	280	310	285		
Inner Temple	13·4	485	460	405	288	278	162	148	116
Middle Temple	4	382	423	298	195	229	124	81	93
LONDON within the OLD BILLS of MORTALITY	21,587	746,233	856,412	1,011,948	1,180,292	1,353,345	1,585,807	1,797,433	1,947,509
THE NEW WEEKLY TABLES published by the Registrar General were commenced on *January 5th*, 1840, and included Returns of the *registered Deaths* in all the places comprised within the Old Bills, as well as in the following :—									
Parishes included by Mr. Rickman in the "Metropolis" as returned in the Census Abstracts, 1801 to 1831 :—									
St. Luke Chelsea	796	11,604	18,262	26,860	32,371	40,179	56,538	63,439	71,089
Kensington	2,190	8,556	10,886	14,428	20,902	26,834	44,053	70,108	120,299
St. Marylebone	1,506	63,982	75,624	96,040	122,206	138,164	157,696	161,680	159,254
Paddington	1,251	1,881	4,609	6,476	14,540	25,173	46,305	75,784	96,815
St. Pancras	2,672	31,779	46,333	71,838	103,548	129,763	166,956	198,788	221,465
LONDON within the limits adopted by Mr. Rickman	30,002	864,035	1,012,126	1,227,590	1,473,859	1,713,458	2,057,355	2,367,232	2,616,429
Additional Parishes included in the limits of London as adopted by the Registrar General in the Abstracts laid before Parliament, commencing 30th June 1837 ; and in the New Tables of Mortality commencing January 5th, 1840 :—									
Hammersmith	2,287	5,600	7,393	8,809	10,222	13,453	17,760	24,519	42,691
Fulham	1,716	4,428	5,903	6,492	7,317	9,319	11,886	15,539	23,350
St. Mary Stoke Newington	638	1,462	2,149	2,670	3,480	4,490	4,840	6,608	9,841
St. Mary Stratford-le-Bow	563	2,101	2,259	2,349	3,371	4,626	6,989	11,590	26,055
Bromley St. Leonard	608	1,684	3,581	4,360	4,846	6,154	11,789	24,077	41,710
Camberwell	4,450	7,059	11,309	17,876	28,231	39,868	54,667	71,488	111,306
And the [then] *District* and *Poor Law Union* of Greenwich, comprising the Parishes of :—									
St. Paul Deptford	1,574	11,349	12,748	14,481	15,314	18,664	24,899	37,834	53,714
St. Nicholas Deptford	111	6,933	7,085	6,337	6,036	6,953	7,071	8,139	6,474
Greenwich	1,741	14,339	16,947	20,712	24,553	29,595	35,028	40,002	40,412
Woolwich	1,126	9,826	17,054	17,008	17,661	25,785	32,367	41,695	35,557
Within the limits adopted by the Registrar General, 1837–48	44,816	928,816	1,098,554	1,328,684	1,594,890	1,872,365	2,264,651	2,648,723	3,007,539
Added by the Registrar General, 1st January 1844 :—									
The *District* and *Poor Law Union* of Wandsworth and Clapham, comprising the Parishes of :—									
Clapham	1,137	3,864	5,083	7,151	9,958	12,106	16,290	20,894	27,347
Battersea (exclusive of Penge Hamlet)	2,203	3,365	4,409	4,764	5,311	6,617	10,560	19,600	54,016
Wandsworth	2,433	4,445	5,644	6,702	6,879	7,614	9,611	13,346	19,783
Putney	2,235	2,428	2,881	3,394	3,811	4,684	5,280	6,481	9,439
Tooting-Graveney or Lower Tooting	566	1,189	1,626	1,863	2,063	2,840	2,122	2,055	2,327
Streatham	2,914	2,357	2,729	3,616	5,068	5,994	6,901	8,027	12,148
Within the limits adopted by the Registrar General, 1844–46	56,304	946,464	1,120,926	1,356,174	1,627,980	1,912,220	2,315,415	2,719,126	3,132,599

† St. Peter-ad-Vincula was added to the Bills, 16th December 1729; but a question arising as to whether the Church was parochial or not, the merits were tried at Westminster in 1730, when it was determined in the negative, and the name was consequently left out soon afterwards.

TABLE 19.—**Area**; and **Population** in the Census Years 1801–71, of the **Parishes, &c.** included at different Periods within the **London Bills of Mortality**—*continued.*

PARISHES, &c.	AREA in ACRES.	POPULATION. 1801.	1811.	1821.	1831.	1841.	1851.	1861.	1871.
Further additions made by the Registrar General, 2th December 1846:—									
Hampstead Parish	2,248	4,343	5,483	7,263	8,588	10,093	11,986	19,106	32,281
The [then] District and Poor Law Union of Lewisham, comprising the Parishes of:—									
Charlton next Woolwich	1,236	747	1,211	1,626	2,327	2,655	4,818	8,472	7,699
Plumstead	3,388	1,166	2,116	2,386	2,745	2,816	8,373	24,502	28,259
Eltham	4,424	1,702	1,882	1,977	2,129	2,310	2,568	3,009	4,539
Lee	1,238	376	512	737	1,108	2,360	3,552	6,162	10,493
Kidbrooke	750	58	60	73	458	597	460	804	1,865
Lewisham	5,774	4,007	6,625	8,185	9,659	12,276	15,064	22,808	36,525
Police on Duty, 1841	–	–	–	–	–	3,090	–	–	–
Militia under Training, 1821	–	–	–	526	–	–	–	–	–
LONDON within the NEW TABLES of MORTALITY, 1871	75,362	958,863	1,138,815	1,378,947	1,654,994	1,948,417	2,362,236	2,803,989	3,254,260

NOTE.—Since 29th December 1844, the number of male and female *Births* registered in each week has been stated in the Tables.

POPULATION OF THE CITY OF LONDON IN 1631.

TABLE 20.—**Population** in August 1631 of the several **Wards** of the **City of London** (comprising **London** within the Walls, **London** without the Walls, and the Borough of **Southwark**) taken (7 Car. I.) "by special Command from the Right Honourable the Lords of His Majesty's Privy Council."*

WARDS.	Population, 1631.*
LONDON WITHIN THE WALLS.	
Farringdon Within	8,770
Aldersgate Within	1,797
Cripplegate Within	4,231
Bassishaw	1,006
Cheap	2,500
Bread Street	2,568
Castle Baynard	4,793
Queenhithe	3,358
Vintry	2,742
Dowgate	3,516
Candlewick	1,696
Cordwainer	2,238
Walbrook	2,069
Cornhill	1,439
Coleman Street	2,634
Broad Street	3,503
Bishopsgate Within	3,894
Aldgate	4,763
Lime Street	1,107
Langbourn	3,168
Bridge Within	2,392
Billingsgate	2,597
Tower	4,248
	71,029

WARDS.	Population, 1631.*
LONDON WITHOUT THE WALLS.	
Portsoken	5,703
Bishopsgate Without	3,894
Cripplegate Without	6,445
Aldersgate Without	1,797
Saint Bartholomew the Great	1,388
Saint Bartholomew the Less	506
Farringdon Without	20,846
	40,579
OLD BOROUGH OF SOUTHWARK.	
Bridge Without	18,660
TOTAL	130,268†

* From "Natural and Political Observations on the Bills of Mortality, by Capt. John Graunt, F.R.S.," 5th edit., 1676. The Privy Council being apprehensive of an approaching scarcity, wrote to Sir Robert Ducie, Lord Mayor, on the 30th June 1631, requiring him to state, in addition to certain other particulars, "the number of mouths esteemed "to be in the City of London, and the Liberty;" in consequence of which an enumeration "of the men, women, and children" in the City was made. The letter of the Council to the Lord Mayor is given in Rushworth's Coll., vol. ii.; the original, with a copy of the answer, is preserved at Guildhall.

† The total given by Graunt is only 130,178; the sum of his details is 130,268, which number is adopted by Maitland in his "History of London." Maitland adds, however, that the number returned by the Lord Mayor, as appeared by the copy of his answer to the Council, was 130,280.

Parish of Basingstoke.—Public Health Act, 1872.—The Town Council, acting as the Urban Sanitary Authority for the above parish, are desirous of securing the services of a MEDICAL OFFICER of HEALTH and ANALYST, under the above Act. Acreage, 4036; population, 5574.

The appointment will be for one year, and will be subject to the approval of the Local Government Board. Salary £20

Missing:
Map - Division II. South-Eastern counties

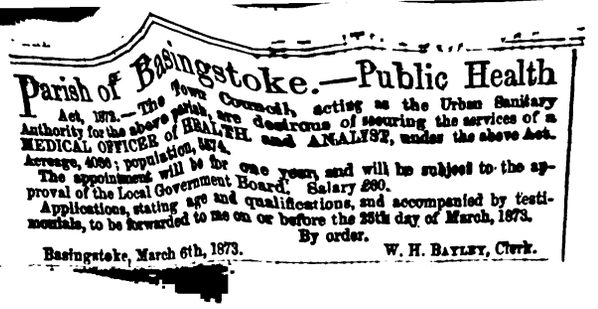
Parish of Basingstoke.—Public Health Act, 1872.—The Town Council, acting as the Urban Sanitary Authority for the above parish, are desirous of securing the services of a MEDICAL OFFICER of HEALTH and ANALYST, under the above Act. Acreage, 4086; population, 1874.
The appointment will be for one year, and will be subject to the approval of the Local Government Board. Salary £60.
Applications, stating age and qualifications, and accompanied by testimonials, to be forwarded to me on or before the 25th day of March, 1873.
By order.
Basingstoke, March 6th, 1873. W. H. Bayley, Clerk.

TABLES

OF THE

AREA, HOUSES, AND INHABITANTS

IN

REGISTRATION OR UNION COUNTIES,

SUPERINTENDENT REGISTRARS' DISTRICTS,

REGISTRARS' SUB-DISTRICTS,

AND

PARISHES, TOWNSHIPS, OR PLACES.

DIVISION II.—SOUTH-EASTERN COUNTIES;

SURREY (*extra-metropolitan*),
KENT (*extra-metropolitan*),
SUSSEX,
HAMPSHIRE,
BERKSHIRE.

TABLES IN DIVISION II.

TABLE 1.—AREA; HOUSES and INHABITANTS in **Registration** or **Union Counties.**

TABLE 2.—AREA; HOUSES and INHABITANTS in **Superintendent Registrars' Districts.**

TABLE 3.—AREA; HOUSES and INHABITANTS in **Registrars' Sub-districts.**

TABLE 4.—AREA; HOUSES and INHABITANTS in the **Parishes and Places** comprised in each SUPERINTENDENT REGISTRAR'S DISTRICT.

TABLE 5.—NUMBER of PERSONS in **Public Institutions.**

TABLE 6.—NUMBER of PERSONS **on board Vessels** in HARBOURS, RIVERS, and CREEKS.

TABLE 7.—**Acreage of Land and Water** in PARISHES, PLACES, &c.

TABLE 8.—**Aggregate of the Areas** of LAND, WATER, and FORESHORE.

TABLE 9.—NUMBER of **Marriages, Births, and Deaths** registered in each of the SUPERINTENDENT REGISTRARS' DISTRICTS during the Ten Years 1861–70; **Excess of Births over Deaths;** and **Increase or Decrease** of POPULATION between 1861 and 1871.

TABLE 1.—AREA; HOUSES, &c., 1861 AND 1871, IN REGISTRATION OR UNION COUNTIES.*

REGISTRATION OR UNION COUNTIES.	Area in Statute Acres.	HOUSES. 1861. Inhabited.	1861. Uninhabited.	1861. Building.	1871. Inhabited.	1871. Uninhabited.	1871. Building.	POPULATION. Persons. 1861.	Persons. 1871.	Males. 1861.	Males. 1871.	Females. 1861.	Females. 1871.
DIVISION II.—SOUTH-EASTERN COUNTIES	3,994,431	339,320	13,902	2,620	399,921	24,998	3,733	1,847,512	2,167,726	919,102	1,064,635	928,410	1,103,091
1. SURREY (*ex.-metropolitan*)	451,027	45,288	1,583	645	62,826	5,470	1,168	261,498	365,279	130,754	176,327	130,744	188,952
2. KENT (*extra-metropolitan*)	978,988	99,474	4,244	706	117,194	7,327	878	545,272	629,126	274,567	312,931	270,705	316,195
3. SUSSEX	948,257	66,182	2,829	432	76,063	4,150	736	366,836	420,910	176,573	201,250	190,263	219,660
4. HAMPSHIRE	1,052,191	86,343	3,698	616	97,824	5,812	673	468,271	526,143	235,771	262,207	232,500	263,936
5. BERKSHIRE	563,968	42,033	1,548	221	46,014	2,239	278	205,635	226,268	101,437	111,920	104,198	114,348

* Registration or Union Counties consist of groups of Superintendent Registrars' Districts which are generally co-extensive with the Poor Law Unions. Those Districts which extend into two or more Counties (proper) are included entirely in that County in which the principal town of the District or the greater part of the population is located. The boundaries of Registration or Union Counties therefore differ more or less from the boundaries of Counties (proper).

TABLE 2.—AREA; HOUSES, &c., 1861 AND 1871, IN SUPERINTENDENT REGISTRARS' DISTRICTS.*

SUPERINTENDENT REGISTRAR'S DISTRICT.	Area in Statute Acres.†	HOUSES. 1861. Inhabited.	1861. Uninhabited.	1861. Building.	1871. Inhabited.	1871. Uninhabited.	1871. Building.	POPULATION. Persons. 1861.	Persons. 1871.	Males. 1861.	Males. 1871.	Females. 1861.	Females. 1871.
1. SURREY (*extra-metropolitan*).‡ *Registration or Union County.*													
29. EPSOM	41790*w*	4002	132	48	5393	514	110	22409	30291	10976	14805	11433	15486
30. CHERTSEY	42094	3578	113	14	4419	167	71	18642	23038	9115	11192	9527	11846
31. GUILDFORD	68996	5685	200	48	6443	254	40	29732	35667	14946	17568	14786	18099
32. FARNHAM	39134	3884	149	36	4816	278	35	32857	39867	20532	23703	12325	16164
33. HAMBLEDON	60878	2724	74	13	2995	117	12	13907	15276	7243	7981	6664	7295
34. DORKING	40521*w*	2347	71	19	2703	89	24	12445	14369	6242	7081	6203	7288
35. REIGATE	51130*w*	3434	92	72	4757	306	57	20109	27303	10232	13511	9877	13792
36. GODSTONE	43950*w*	1803	65	18	2287	105	43	9642	13541	4954	6709	4688	6832
37. CROYDON	32548*w*	8073	273	205	14525	1994	327	46474	83853	21738	37299	24736	46554
38. KINGSTON	25003*w*	6551	259	121	10005	1149	335	36479	55929	16550	25168	19929	30761
39. RICHMOND	4983*w*	3207	155	51	4483	497	114	18802	26145	8226	11310	10576	14835
2. KENT (*extra-metropolitan*).‡ *Registration or Union County.*													
40. BROMLEY	40338*w*	3851	144	53	5924	402	119	20368	32184	9757	14890	10611	17294
41. DARTFORD	52334*w*	6053	299	80	8049	560	34	32316	42344	16188	20781	16128	21563
42. GRAVESEND	1256*w*	3062	404	15	3485	387	16	18782	21265	8742	10038	10040	11227
43. NORTH AYLESFORD	37488*w*	3579	193	19	4135	360	19	19121	21561	9814	10929	9307	10632
44. HOO	19859*w*	544	28	10	620	31	1	2861	3143	1500	1644	1361	1499
45. MEDWAY	12080*w*	8139	294	89	9837	707	38	51805	59150	28019	31137	23786	28013
46. MALLING	47410*w*	4018	133	15	4582	231	13	21447	23383	10965	11831	10482	11552
47. SEVENOAKS	67293*w*	4300	182	10	4772	215	28	22039	24262	11090	12159	10949	12103
48. TUNBRIDGE	46659*w*	6507	268	63	8294	430	123	34271	44668	15934	20847	18337	23821
49. MAIDSTONE	38678*w*	7152	297	34	7889	507	33	38670	42017	19160	20602	19510	21415
50. HOLLINGBOURN	57625*w*	2743	95	2	2859	121	10	13584	14047	6923	7184	6661	6863
51. CRANBROOK	41436*w*	2606	91	14	2781	85	14	13412	14005	6752	6991	6660	7014
52. TENTERDEN	47325*w*	2134	98	9	2241	71	1	10947	10871	5494	5417	5453	5454
53. WEST ASHFORD	42487	2891	79	8	3359	196	34	15137	16730	7624	8385	7513	8345
54. EAST ASHFORD	54523	2444	73	9	2639	81	10	12286	13016	6239	6621	6047	6395
55. BRIDGE	41394	2308	63	10	2346	78	2	11316	11139	5708	5636	5608	5503
56. CANTERBURY	3121	2919	91	21	3172	212	14	16643	16510	8451	8188	8192	8322
57. BLEAN	32221*w*	3291	107	15	3820	246	13	16161	18269	7761	8862	8400	9407
58. FAVERSHAM	43754*w*	3690	78	24	4404	158	12	18867	22346	9544	11347	9323	10999
59. MILTON	31915*w*	2844	105	23	3835	402	19	14775	19217	7546	9688	7229	9529
60. SHEPPEY	22453*w*	2684	104	19	3030	173	4	18494	18565	10360	10198	8134	8367
61. THANET	29733*w*	6254	430	39	7935	760	177	31862	42129	14202	19284	17660	22845
62. EASTRY	50523*w*	5162	210	17	5516	237	19	25900	27229	12940	13511	12960	13718
63. DOVER	29152*w*	5216	150	44	5751	344	81	31571	35249	15838	17999	15733	17250
64. ELHAM	43061*w*	3905	196	61	4688	293	42	26929	29747	15076	15516	11853	14231
65. ROMNEY MARSH	44870*w*	1178	32	3	1231	40	2	5708	6080	2940	3246	2768	2834

* The Superintendent Registrars' Districts of this Division are co-extensive with Poor Law Unions with the following exceptions. The Lewes District (75) comprises the four Poor Law Unions of Lewes, Chailey, West Firle, and Newhaven: the Winchester District (100) comprises the two Unions of New Winchester and Hursley: Canterbury (56), Chichester (83), and Southampton (96) are Incorporations under Local Acts; and the parish of Brighton (76) is also under a local Act.

† The AREAS are reprinted from the Census Tables of 1861, after revision. (See note at foot of the first page of Table 4.) The Areas marked thus (*w*) either include Water or Foreshore, or relate to parishes and places to which a portion of the Tidal Water or Foreshore of contiguous rivers or creeks has been allotted though not included within the boundaries thereof by the Ordnance Survey Department. For details see Table 7.

‡ For the Metropolitan Districts of Surrey and Kent, *see* London, Division I.

TABLE 2.—AREA; HOUSES, &c., 1861 AND 1871, IN SUPERINTENDENT REGISTRARS' DISTRICTS—*continued.*

SUPERINTENDENT REGISTRAR'S DISTRICT.	Area in Statute Acres.	HOUSES.						POPULATION.					
		1861.			1871.			Persons.		Males.		Females.	
		Inhabited.	Uninhabited.	Building.	Inhabited.	Uninhabited.	Building.	1861.	1871.	1861.	1871.	1861.	1871.
3. SUSSEX.													
Registration or Union County.													
66. RYE	38699*w*	2469	166	2	2567	122	10	11927	11998	5951	6049	5976	5949
67. HASTINGS	14027*w*	4039	139	48	5560	323	73	26631	35642	11391	15226	15240	20416
68. BATTLE	54000*w*	2394	76	20	2592	101	24	12680	13763	6477	6987	6203	6776
69. EASTBOURNE	38072*w*	2022	127	35	2824	272	76	10721	15736	5248	7426	5473	8300
70. HAILSHAM	54365	2370	127	4	2571	108	16	12668	13021	6556	6793	6112	6228
71. TICEHURST	51805*w*	2840	138	14	3190	115	23	14626	16717	7347	8369	7279	8348
72. UCKFIELD	74230	3296	142	33	3689	135	22	17260	19314	8991	9934	8269	9380
73. EAST GRINSTEAD	61546*w*	2617	73	6	3090	142	11	14097	16304	7293	8340	6804	7964
74. CUCKFIELD	61793	3065	93	19	3666	223	39	17163	20180	8874	10393	8289	9787
75. LEWES	85104*w*	4964	179	20	5412	248	34	26995	29942	13457	15194	13538	14748
76. BRIGHTON	1462	12727	580	111	14438	938	235	77693	90011	33169	39125	44524	50886
77. STEYNING	47471*w*	3950	204	56	5128	358	48	25003	31473	11820	14373	13183	17100
78. HORSHAM	69582	3282	91	19	3804	160	15	17876	19331	9322	9824	8554	9507
79. PETWORTH	44747	1970	72	3	2008	64	2	10065	10138	5213	5290	4852	4848
80. THAKEHAM	40025	1590	64	5	1705	80	3	8036	8422	4121	4313	3915	4109
81. EAST PRESTON	34655*w*	3438	158	15	4135	306	34	17423	21591	8275	10228	9148	11363
82. WESTHAMPNETT	76263*w*	3649	165	9	3979	254	54	17523	18860	8610	9217	8913	9643
83. CHICHESTER	1830	1600	104	1	1587	66	2	8884	8205	4411	3785	4473	4420
84. MIDHURST	65695	2473	88	7	2623	79	9	12608	13051	6545	6773	6063	6278
85. WESTBOURNE	32886*w*	1427	43	5	1495	56	6	6957	7221	3502	3611	3455	3610
4. HAMPSHIRE.													
Registration or Union County.													
86. HAVANT	14191*w*	1463	53	2	1651	92	24	7212	8144	3419	3903	3793	4241
87. PORTSEA ISLAND	483*w*	15823	602	219	19092	1350	184	94828	113595	48325	57581	46503	56014
88. ALVERSTOKE	3843*w*	3436	100	27	3586	287	21	22653	22644	12586	12185	10067	10459
89. FAREHAM	37641*w*	2858	93	5	3090	157	13	14864	16801	7375	8505	7489	8296
90. ISLE OF WIGHT	93341*w*	10357	596	98	12415	862	182	55362	66219	26752	31926	28610	34293
91. LYMINGTON	39948*w*	2471	126	16	2650	110	14	12057	12396	5777	5998	6280	6398
92. CHRISTCHURCH	31977	2064	78	19	2901	132	38	10438	16338	4976	7242	5462	9096
93. RINGWOOD	34935*w*	1136	62	–	1161	38	2	5381	5397	2702	2720	2679	2677
94. FORDINGBRIDGE	35153*w*	1392	49	1	1396	44	7	6381	6441	3244	3261	3137	3180
95. NEW FOREST	69346*w*	2709	94	17	2840	87	6	13369	13496	6691	6811	6678	6685
96. SOUTHAMPTON	1324*w*	7034	472	55	7983	727	27	43414	48055	20430	22440	22984	25615
97. SOUTH STONEHAM	26500*w*	4989	276	46	6293	623	29	25542	32201	12157	15332	13385	16869
98. ROMSEY	31331*w*	2248	67	12	2295	99	1	10771	10892	5339	5425	5432	5467
99. STOCKBRIDGE	45473	1538	38	1	1553	58	–	7286	7317	3751	3779	3535	3538
100. WINCHESTER	78031	4807	220	13	5330	252	20	26607	29269	13686	14667	12921	14602
101. DROXFORD	48914*w*	2213	126	8	2469	116	3	10665	11750	5380	5886	5285	5864
102. CATHERINGTON	13146	502	11	3	538	20	1	2497	2769	1259	1399	1238	1370
103. PETERSFIELD	46080	1864	76	4	1999	56	28	9220	9672	4635	4858	4585	4814
104. ALRESFORD	42634	1407	46	5	1481	38	4	7182	7270	3672	3666	3510	3604
105. ALTON	61761	2717	69	12	3060	92	14	13824	14999	6896	7603	6928	7396
106. HARTLEY-WINTNEY	56689	3149	111	14	3388	148	11	20118	20601	12006	11718	8112	8883
107. BASINGSTOKE	73919	3546	102	15	3814	134	19	17429	18105	8952	9228	8477	8877
108. WHITCHURCH	29513	1209	33	5	1239	58	5	5522	5606	2842	2827	2680	2779
109. ANDOVER	84882	3627	138	11	3751	157	16	17132	17590	8586	8896	8546	8694
110. KINGSCLERE	46787	1784	60	8	1849	75	4	8517	8576	4333	4351	4184	4225
5. BERKSHIRE.													
Registration or Union County.													
111. NEWBURY	42956	4409	277	23	4548	234	23	19999	20641	9738	9947	10261	10694
112. HUNGERFORD	98287	4248	151	19	4232	207	18	19882	19349	9907	9727	9975	9622
113. FARINGDON	63079	3292	72	7	3346	119	7	15688	15091	7919	7520	7769	7571
114. ABINGDON	56445	4328	169	17	4448	200	31	20861	21561	10080	10532	10781	11029
115. WANTAGE	75700	3717	132	21	3808	181	8	17308	17360	8754	8853	8554	8507
116. WALLINGFORD	40860	3025	97	14	3132	121	12	14017	14648	6990	7204	7027	7444
117. BRADFIELD	62166	3323	82	6	3362	102	8	15771	15853	7912	8068	7859	7785
118. READING	4699	5026	167	37	6214	259	55	25876	33340	11997	15840	13879	17500
119. WOKINGHAM	42226	2925	74	16	3348	179	16	14465	16195	7348	8041	7117	8154
120. COOKHAM	29492	2522	99	8	2974	241	37	13031	14873	6499	7280	6532	7593
121. EASTHAMPSTEAD	25176	1375	28	10	1840	73	10	7436	10632	3841	5689	3595	4943
122. WINDSOR	22882	3843	200	43	4762	323	53	21301	26725	10452	13219	10849	13506

TABLE 3.—AREA; HOUSES AND INHABITANTS, 1861 AND 1871, IN REGISTRARS' SUB-DISTRICTS.

SUPERINTENDENT REGISTRAR'S DISTRICT.	REGISTRAR'S SUB-DISTRICT.	Area in Statute Acres.	HOUSES. 1861. Inhabited.	Uninhabited.	Building.	HOUSES. 1871. Inhabited.	Uninhabited.	Building.	POPULATION. Persons. 1861.	1871.	Males. 1861.	1871.	Females. 1861.	1871.
1. SURREY (*extra-metropolitan*).														
29. EPSOM	1. CARSHALTON	12228*w*	1451	61	24	2328	338	87	8341	13523	4039	6557	4302	6966
	2. EPSOM	12622	1398	35	15	1719	81	10	7908	10051	3880	4913	4028	5138
	3. LEATHERHEAD	16940	1153	36	9	1346	95	13	6160	6717	3057	3335	3103	3382
30. CHERTSEY	1. WALTON	8231	1033	46	12	1478	71	40	5613	7987	2625	3658	2988	4329
	2. CHERTSEY	14733	1491	33	–	1729	59	29	7740	9035	3790	4453	3950	4582
	3. CHOBHAM	19130	1054	34	2	1212	37	2	5289	6016	2700	3081	2589	2935
31. GUILDFORD	1. WOKING	20429	1155	35	7	1406	61	14	6171	9125	3442	4589	2729	4536
	2. RIPLEY	8861	481	18	1	506	18	–	2591	2625	1295	1343	1296	1282
	3. ALBURY	19837	892	32	2	933	36	4	4453	4808	2259	2406	2194	2402
	4. GUILDFORD	5344	1730	69	24	2016	109	12	9643	11113	4578	5199	5065	5914
	5. GODALMING	14525	1427	46	14	1582	30	10	6874	7996	3372	4031	3502	3965
32. FARNHAM	1. FRIMLEY	19574	1651	86	16	2252	181	24	21553	27247	14942	17468	6611	9779
	2. FARNHAM	19560	2233	63	20	2564	97	11	11304	12620	5590	6235	5714	6385
33. HAMBLEDON	1. WITLEY	28157	1236	38	5	1376	68	6	6354	6836	3283	3510	3071	3326
	2. CRANLEY	32721	1488	36	8	1619	49	6	7553	8440	3960	4471	3593	3969
34. DORKING	1. CAPEL	24443*w*	747	17	1	819	30	4	4094	4449	2172	2359	1922	2090
	2. DORKING	16078	1600	54	18	1884	59	20	8351	9920	4070	4722	4281	5198
35. REIGATE	1. REIGATE	22538*w*	2304	55	64	3389	240	44	13704	20060	6833	9754	6871	10306
	2. HORLEY	28592*w*	1130	37	8	1368	66	13	6405	7243	3399	3757	3006	3486
36. GODSTONE	1. GODSTONE	43950*w*	1803	65	18	2287	105	43	9642	13541	4954	6709	4688	6832
37. CROYDON	1. CROYDON	20851*w*	6309	202	199	12254	1707	205	37093	71319	17109	31188	19984	40131
	2. MITCHAM	11697*w*	1764	71	6	2271	287	122	9381	12534	4629	6111	4752	6423
38. KINGSTON	1. WIMBLEDON	3220*w*	773	31	19	1479	186	40	4644	9087	2130	4036	2514	5051
	2. KINGSTON	8523*w*	3193	118	82	4774	537	201	18112	27489	8201	12259	9911	15230
	3. ESHER	8695*w*	1367	51	9	1808	147	16	7185	9168	3325	4252	3860	4916
	4. HAMPTON	4565*w*	1218	59	11	1944	279	78	6538	10185	2894	4621	3644	5564
39. RICHMOND	1. RICHMOND	2160*w*	2141	95	31	2850	305	58	12665	16829	5489	7102	7176	9727
	2. MORTLAKE	2823*w*	1066	60	20	1633	192	56	6137	9316	2737	4208	3400	5108
2. KENT (*extra-metropolitan*).														
40. BROMLEY	1. BROMLEY	23295*w*	2257	82	47	3831	302	93	11755	21253	5613	9675	6142	11578
	2. CHISLEHURST	17043*w*	1594	62	6	2093	100	26	8613	10931	4144	5215	4469	5716
41. DARTFORD	1. BEXLEY	12541*w*	2452	174	38	3749	340	25	13026	19566	6349	9326	6677	10240
	2. DARTFORD	16968*w*	2499	98	24	3083	162	6	13180	16466	6515	8153	6665	8313
	3. FARNINGHAM	22825*w*	1102	27	18	1217	58	3	6110	6312	3324	3302	2786	3010
42. GRAVESEND	1. GRAVESEND	1256*w*	3062	404	15	3485	387	16	18782	21265	8742	10038	10040	11227
43. NORTH AYLESFORD	1. NORTHFLEET	20176*w*	1816	145	7	2046	211	3	9600	10474	4847	5168	4753	5306
	2. STROOD	17312*w*	1763	48	12	2089	149	16	9521	11087	4967	5761	4554	5326
44. HOO	1. HOO	19859*w*	544	28	10	620	31	1	2861	3143	1500	1644	1361	1499
45. MEDWAY	1. ROCHESTER	12080*w*	3298	119	29	3480	234	12	17550	18022	8386	8459	9164	9563
	2. GILLINGHAM		4841	175	60	6357	473	26	34255	41128	19633	22678	14622	18450
46. MALLING	1. AYLESFORD	18982*w*	1437	23	7	1886	99	7	8036	9855	4300	5079	3736	4776
	2. EAST PECKHAM	12152*w*	1438	71	2	1493	79	2	7554	7755	3734	3867	3820	3888
	3. WROTHAM	16276*w*	1143	39	6	1203	53	4	5857	5773	2931	2885	2926	2888
47. SEVENOAKS	1. SHOREHAM	19575*w*	1067	41	3	1186	57	7	5183	5743	2617	2886	2566	2857
	2. SEVENOAKS	21199*w*	1872	104	3	2147	106	13	9568	10955	4655	5335	4913	5620
	3. PENSHURST	26519*w*	1361	37	4	1439	52	8	7288	7564	3818	3938	3470	3626
48. TUNBRIDGE	1. TUNBRIDGE WELLS	30730*w*	3285	132	49	4545	275	76	17656	24748	7714	10917	9942	13831
	2. TUNBRIDGE		2136	96	11	2534	113	44	11129	13730	5458	6823	5671	6907
	3. BRENCHLEY	15929*w*	1086	40	3	1215	42	3	5486	6190	2762	3107	2724	3083
49. MAIDSTONE	1. YALDING	10999*w*	928	21	2	996	25	4	4882	4869	2456	2473	2426	2396
	2. MARDEN	15608*w*	906	31	3	970	55	2	4905	5024	2506	2560	2399	2464
	3. LOOSE	8063*w*	1207	28	5	1238	56	10	5867	5928	2906	2976	2961	2952
	4. WEST MAIDSTONE	1989*w*	1854	105	9	2137	173	8	10907	12766	5391	6115	5516	6651
	5. EAST MAIDSTONE	2019*w*	2257	112	15	2548	198	9	12109	13430	5901	6478	6208	6952
50. HOLLINGBOURN	1. HOLLINGBOURN	22217*w*	878	22	1	916	53	9	4690	4689	2375	2398	2315	2291
	2. LENHAM	16261*w*	748	36	1	773	27	–	3608	3724	1868	1924	1740	1800
	3. HEADCORN	19147*w*	1117	37	–	1170	41	1	5286	5634	2680	2862	2606	2772
51. CRANBROOK	1. CRANBROOK	20576*w*	1285	46	6	1337	42	4	6688	6833	3461	3460	3227	3373
	2. HAWKHURST	20860*w*	1321	45	8	1444	43	10	6724	7172	3291	3531	3433	3641

NOTE.—Information respecting any remarkable increase or decrease of population will generally be found in the notes relating to parishes and places at the foot of the pages comprising Table 4.

TABLE 3.—AREA; HOUSES AND INHABITANTS, 1861 AND 1871, IN REGISTRARS' SUB-DISTRICTS—*continued.*

SUPERINTENDENT REGISTRAR'S DISTRICT.	REGISTRAR'S SUB-DISTRICT.	Area in Statute Acres.	HOUSES.						POPULATION.					
			1861.			1871.			Persons.		Males.		Females.	
			Inhabited.	Uninhabited.	Building.	Inhabited.	Uninhabited.	Building.	1861.	1871.	1861.	1871.	1861.	1871.
2. KENT—*continued.*														
52. TENTERDEN	1. ROLVENDEN	20715w	865	42	7	925	25	–	4331	4301	2187	2145	2144	2156
	2. TENTERDEN	26610w	1269	56	2	1316	46	1	6616	6570	3307	3272	3309	3298
53. WEST ASHFORD	1. CALEHILL	22886	1007	32	–	1098	23	7	5311	5415	2720	2805	2591	2610
	2. ASHFORD	19601	1884	47	8	2261	173	27	9826	11315	4904	5580	4922	5735
54. EAST ASHFORD	1. ALDINGTON	16043	509	19	–	502	11	2	2487	2526	1293	1314	1194	1212
	2. BRABOURNE	11133	794	22	6	886	39	7	4032	4332	2053	2175	1979	2157
	3. WYE	27347	1141	32	3	1251	31	1	5767	6158	2893	3132	2874	3026
55. BRIDGE	1. CHARTHAM	18523	1051	21	5	1050	37	1	5020	5033	2467	2524	2553	2509
	2. BARHAM	22871	1257	42	5	1296	41	1	6296	6106	3241	3112	3055	2994
56. CANTERBURY	1. CANTERBURY	3121	2919	91	21	3172	212	14	16643	16510	8451	8188	8192	8322
57. BLEAN	1. STURRY	9791	1381	41	2	1410	56	4	6467	6486	3084	3168	3383	3318
	2. HERNE	13887w	879	48	8	1079	99	5	4473	5359	2166	2601	2307	2758
	3. WHITSTABLE	8543w	1031	18	5	1331	91	4	5221	6424	2511	3093	2710	3331
58. FAVERSHAM	1. BOUGHTON	20498w	1083	30	4	1155	26	3	5333	5557	2789	2885	2544	2672
	2. FAVERSHAM	8155w	1772	22	19	2258	114	7	9473	11595	4752	5767	4721	5828
	3. TEYNHAM	15101w	835	26	1	991	18	2	4061	5194	2003	2695	2058	2499
59. MILTON	1. MILTON	31915w	2844	105	23	3835	402	19	14775	19217	7546	9688	7229	9529
60. SHEPPEY	1. MINSTER	8300w	2388	70	19	2698	161	4	16937	16930	9495	9299	7442	7631
	2. EASTCHURCH	14153w	296	34	–	332	12	–	1557	1635	865	899	692	736
61. THANET	1. MINSTER	17063w	750	20	4	840	23	24	3836	4393	1952	2212	1884	2181
	2. MARGATE	4572w	2055	132	7	2577	227	50	10019	13903	4379	6332	5640	7571
	3. RAMSGATE	8098w	3449	278	28	4518	510	103	18007	23833	7871	10740	10136	13093
62. EASTRY	1. SANDWICH	24836w	1801	51	10	1924	76	–	8759	9073	4333	4501	4426	4572
	2. WINGHAM	8447	619	10	1	642	10	–	2878	2887	1465	1421	1413	1466
	3. EYTHORN	8639	438	7	–	444	10	6	2158	2155	1127	1068	1031	1087
	4. DEAL	8601w	2304	142	6	2506	141	13	12105	13114	6015	6521	6090	6593
63. DOVER	1. ST. JAMES	9707w	2090	63	27	2460	139	43	12419	14258	5969	6680	6450	7578
	2. ST. MARY	120	1826	56	1	1737	109	2	10914	10005	5249	4869	5665	5136
	3. HOUGHAM	19325w	1300	31	16	1554	96	36	8238	10986	4620	6450	3618	4536
64. ELHAM	1. FOLKESTONE	7043w	2058	142	31	2698	202	37	17345	19584	10140	10249	7205	9335
	2. ELHAM	20949	715	22	–	746	34	1	3841	3882	2030	2068	1811	1814
	3. HYTHE	15069	1132	32	30	1244	57	4	5743	6281	2906	3199	2837	3082
65. ROMNEY MARSH	1. NEW ROMNEY	20523w	585	20	–	596	17	2	2882	2967	1521	1580	1361	1387
	2. LYDD	24347	593	12	3	635	23	–	2826	3113	1419	1666	1407	1447
3. SUSSEX.														
66. RYE	1. RYE	15626w	1300	115	–	1352	73	7	6353	6456	3106	3247	3247	3209
	2. BECKLEY	23073w	1169	51	2	1215	49	3	5574	5542	2845	2802	2729	2740
67. HASTINGS	1. ORE	11372w	653	32	3	838	18	4	3188	4281	1599	2165	1589	2116
	2. ALL SAINTS	585w	1268	23	1	1405	60	7	7559	7985	3544	3857	4015	4128
	3. ST. MARY IN THE CASTLE	2070w	2118	84	44	3317	245	62	15884	23376	6248	9204	9636	14172
68. BATTLE	1. BEXHILL	20660w	844	28	14	1058	62	15	4512	5354	2300	2663	2212	2691
	2. EWHURST	12864	549	20	–	579	5	6	2674	2680	1388	1382	1286	1298
	3. BATTLE	20476	1001	28	6	955	34	3	5494	5729	2789	2942	2705	2787
69. EASTBOURNE	1. WESTHAM	18927w	554	28	–	576	43	4	2594	2749	1319	1439	1275	1310
	2. EASTBOURNE	19145w	1468	99	35	2248	229	72	8127	12977	3929	5987	4198	6990
70. HAILSHAM	1. HAILSHAM	25245	1107	36	2	1269	54	11	6005	6143	3117	3169	2888	2974
	2. HELLINGLY	29120	1263	91	2	1302	54	5	6663	6878	3439	3624	3224	3254
71. TICEHURST	1. TICEHURST	15523	892	34	10	973	35	6	4901	5171	2447	2620	2454	2551
	2. SALEHURST	11827	651	31	1	655	40	5	3181	3280	1610	1680	1571	1600
	3. WADHURST	15389w	809	44	3	976	17	1	4075	5003	2089	2501	1986	2502
	4. FRANT	9066	488	29	–	586	23	11	2469	3263	1201	1568	1268	1695
72. UCKFIELD	1. ROTHERFIELD	28337	1186	52	3	1363	42	3	6101	6977	3184	3609	2917	3368
	2. FRAMFIELD	14918	573	22	4	676	34	3	3102	3503	1621	1782	1481	1721
	3. ISFIELD	5819	446	13	24	533	18	3	2494	2846	1266	1378	1228	1468
	4. MAYFIELD	25156	1091	55	2	1117	41	13	5563	5988	2920	3165	2643	2823
73. EAST GRINSTEAD	1. WITHYHAM	18353	575	18	–	672	23	1	3048	3510	1589	1852	1459	1658
	2. EAST GRINSTEAD	24310w	1203	36	6	1479	86	8	6468	7870	3259	3936	3209	3934
	3. WORTH	18883	839	19	–	939	33	2	4581	4924	2445	2552	2136	2372
74. CUCKFIELD	1. LINDFIELD	18683	788	22	7	863	39	1	4213	4889	2180	2656	2033	2233
	2. CUCKFIELD	24534	1186	30	6	1439	61	22	6792	7791	3447	3890	3345	3901
	3. HURSTPIERPOINT	18576	1091	41	6	1364	123	16	6158	7500	3247	3847	2911	3653

TABLE 3.—AREA; HOUSES AND INHABITANTS, 1861 AND 1871, IN REGISTRARS' SUB-DISTRICTS—*continued.*

SUPERINTENDENT REGISTRAR'S DISTRICT.	REGISTRAR'S SUB-DISTRICT.	Area in Statute Acres.	HOUSES. 1861. Inhabited.	Uninhabited.	Building.	HOUSES. 1871. Inhabited.	Uninhabited.	Building.	POPULATION. Persons. 1861.	1871.	Males. 1861.	1871.	Females. 1861.	1871.
3. SUSSEX—*continued.*														
75. LEWES	1. DITCHLING	17814	662	20	5	722	34	5	3948	4682	2009	2356	1939	2326
	2. CHAILEY	18464	931	30	5	973	38	9	4947	4934	2538	2555	2409	2379
	3. LEWES	5870	1883	72	8	2060	111	8	10116	11111	4769	5382	5347	5729
	4. WEST FIRLE	14494	416	10	–	465	10	–	2379	2449	1263	1301	1116	1148
	5. NEWHAVEN	11751*w*	610	16	–	687	34	8	3213	3832	1626	2048	1587	1784
	6. ROTTINGDEAN	16711*w*	462	31	2	505	21	4	2392	2934	1252	1552	1140	1382
76. BRIGHTON	1. KEMP TOWN	1462	2244	213	19	2411	217	10	13589	14764	5186	5821	8403	8943
	2. ST. PETER		7011	275	85	8560	618	201	42156	53500	19584	25022	22572	28478
	3. THE PALACE		3472	92	7	3467	103	24	21948	21747	8399	8282	13549	13465
77. STEYNING	1. SHOREHAM	24100*w*	2840	162	50	3898	311	48	19319	25503	8877	11340	10442	14163
	2. STEYNING	23371	1110	42	6	1230	47	–	5684	5970	2943	3033	2741	2937
78. HORSHAM	1. SOUTH HORSHAM	17616	730	11	1	757	45	2	4175	3945	2256	2082	1919	1863
	2. NORTH HORSHAM	32578	1838	64	14	2267	85	10	10006	11567	5112	5770	4894	5797
	3. WEST HORSHAM	19388	714	16	4	780	30	3	3695	3819	1954	1972	1741	1847
79. PETWORTH	1. PETWORTH NORTHERN	24613	834	37	–	871	26	–	4251	4345	2239	2299	2012	2046
	2. PETWORTH SOUTHERN	20134	1136	35	3	1137	38	2	5814	5793	2974	2991	2840	2802
80. THAKEHAM	1. PULBOROUGH	17490	775	34	5	844	36	–	3847	3979	1989	2057	1858	1922
	2. WASHINGTON	22535	815	30	–	861	44	3	4189	4443	2132	2256	2057	2187
81. EAST PRESTON	1. WORTHING	10254*w*	1606	78	9	2020	208	16	8474	10866	3817	4871	4657	5995
	2. LITTLEHAMPTON	12180*w*	1059	49	6	1288	75	17	5222	6411	2593	3207	2629	3204
	3. ARUNDEL	12221	773	31	–	827	23	1	3727	4314	1865	2150	1862	2164
82. WESTHAMPNETT	1. MANHOOD	17455*w*	740	24	3	772	18	3	3418	3507	1807	1817	1611	1690
	2. WYKE	11452*w*	615	28	–	647	27	7	2909	2918	1419	1452	1490	1466
	3. SOUTH BERSTED	3008*w*	628	66	2	738	146	16	3128	3794	1299	1620	1829	2174
	4. YAPTON	13674*w*	612	11	1	646	27	5	3006	3050	1522	1527	1484	1523
	5. BOXGROVE	1675*a*	761	31	3	877	25	18	3632	4158	1807	2070	1825	2088
	6. SINGLETON	13922	293	5	–	299	11	5	1430	1433	756	731	674	702
83. CHICHESTER	1. CHICHESTER	1830	1600	104	1	1587	66	2	8884	8205	4411	3785	4473	4420
84. MIDHURST	1. MIDHURST	24047	1200	52	2	1236	35	4	5948	6107	3050	3131	2898	2976
	2. FERNHURST	14040	342	6	–	430	10	1	2077	2206	1095	1172	982	1034
	3. HARTING	27608	931	30	5	957	34	4	4583	4738	2400	2470	2183	2268
85. WESTBOURNE	1. FUNTINGTON	18766	639	8	2	663	23	1	3231	3207	1629	1618	1602	1589
	2. WESTBOURNE	14120*w*	788	35	3	832	33	5	3726	4014	1873	1993	1853	2021
4. HAMPSHIRE.														
86. HAVANT	1. HAVANT	14191*w*	1463	53	2	1651	92	24	7212	8144	3419	3903	3793	4241
87. PORTSEA ISLAND	1. KINGSTON	2616*w*	4334	129	65	5377	294	85	23089	28541	10915	13573	12174	14968
	2. PORTSEA TOWN	216*w*	2662	147	4	2456	304	5	19967	18430	12000	11226	7967	7204
	3. PORTSMOUTH TOWN	126*w*	1028	39	–	979	113	1	10346	11169	6405	7425	3941	3744
	4. LANDPORT	1874*w*	7799	287	150	10280	639	93	41426	55455	19005	25357	22421	30098
88. ALVERSTOKE	1. ALVERSTOKE	3843*w*	3436	100	27	3586	287	21	22653	22644	12586	12185	10067	10459
89. FAREHAM	1. FAREHAM	18193*w*	1804	61	4	1924	95	13	9640	10802	4734	5367	4906	5435
	2. TITCHFIELD	19448*w*	1054	32	1	1166	62	–	5224	5999	2641	3138	2583	2861
90. ISLE OF WIGHT	1. COWES	9503*w*	1927	144	16	2104	133	17	10449	11104	5139	5556	5310	5548
	2. NEWPORT	21307*w*	2418	173	13	2507	183	9	13761	14259	7113	7422	6648	6837
	3. RYDE	16684*w*	3491	178	51	4774	441	105	17715	24394	7949	11029	9766	13365
	4. GODSHILL	22591*w*	1450	56	8	1794	45	40	8020	10088	3780	4649	4240	5439
	5. CALBOURNE	23256*w*	1071	45	10	1236	60	11	5417	6374	2771	3270	2646	3104
91. LYMINGTON	1. LYMINGTON	25014*w*	1619	90	12	1746	71	11	8057	8355	3808	3996	4249	4359
	2. MILFORD	14934*w*	852	36	4	904	39	3	4000	4041	1969	2002	2031	2039
92. CHRISTCHURCH	1. CHRISTCHURCH	31977	2064	78	19	2901	132	38	10438	16338	4976	7242	5462	9096
93. RINGWOOD	1. RINGWOOD	34935*w*	1136	62	–	1161	38	2	5381	5397	2702	2720	2679	2677
94. FORDINGBRIDGE	1. FORDINGBRIDGE	35153*w*	1392	49	1	1396	44	7	6381	6441	3244	3261	3137	3180
95. NEW FOREST	1. LYNDHURST	24491*w*	676	34	2	705	15	1	3215	3315	1547	1634	1668	1681
	2. FAWLEY	23148*w*	853	32	6	876	35	1	4202	4081	2112	2046	2090	2035
	3. ELING	21707*w*	1180	28	9	1259	37	4	5952	6100	3032	3131	2920	2969
96. SOUTHAMPTON	1. SOUTHAMPTON	1324*w*	7034	472	55	7983	727	27	43414	48055	20430	22440	22984	25615
97. SOUTH STONEHAM	1. ST. MARY EXTRA	6307*w*	1065	34	8	1258	128	11	5675	7443	2862	3828	2813	3615
	2. SOUTH STONEHAM	10565*w*	1709	80	10	2316	242	13	8621	11503	4149	5448	4472	6055
	3. MILLBROOK	9628*w*	2215	162	28	2719	253	5	11246	13255	5146	6056	6100	7199
98. ROMSEY	1. ROMSEY	12443*w*	1386	39	6	1369	68	–	6795	6628	3275	3192	3520	3436
	2. MICHELMERSH	18888	862	28	6	926	31	1	3976	4264	2064	2233	1912	2031

TABLE 3.—AREA; HOUSES AND INHABITANTS, 1861 AND 1871, IN REGISTRARS' SUB-DISTRICTS—*continued.*

SUPERINTENDENT REGISTRAR'S DISTRICT.	REGISTRAR'S SUB-DISTRICT.	Area in Statute Acres.	HOUSES. 1861. Inhabited.	1861. Uninhabited.	1861. Building.	HOUSES. 1871. Inhabited.	1871. Uninhabited.	1871. Building.	POPULATION. Persons. 1861.	Persons. 1871.	Males. 1861.	Males. 1871.	Females. 1861.	Females. 1871.
4. HAMPSHIRE—*continued.*														
99. STOCKBRIDGE	1. BROUGHTON	24783	780	12	–	777	36	–	3709	3694	1935	1918	1774	1776
	2. STOCKBRIDGE	20690	758	26	1	776	22	–	3577	3623	1816	1861	1761	1762
100. WINCHESTER	1. MITCHELDEVER	16851	478	4	1	474	9	–	2347	2334	1198	1207	1149	1127
	2. THE WORTHYS	21409	530	21	1	575	18	–	2577	2743	1329	1393	1248	1350
	3. WINCHESTER	4093	2419	145	8	2806	194	20	14930	17003	7708	8422	7222	8581
	4. TWYFORD	19051	882	38	3	944	28	–	4203	4617	2134	2335	2069	2282
	5. HURSLEY	16627	498	12	–	531	3	–	2550	2572	1317	1310	1233	1262
101. DROXFORD	1. BISHOPS WALTHAM	12809*w*	689	55	1	798	66	–	3267	3761	1633	1847	1634	1914
	2. WEST MEON	13821	447	26	–	492	17	–	2177	2379	1108	1198	1069	1181
	3. HAMBLEDON	22284*w*	1077	45	7	1179	33	3	5221	5610	2639	2841	2582	2769
102. CATHERINGTON	1. HORNDEAN	13146	502	11	3	538	20	1	2497	2769	1259	1399	1238	1370
103. PETERSFIELD	1. PETERSFIELD	25447	1304	44	2	1411	31	28	6539	6969	3265	3471	3274	3498
	2. EAST MEON	20633	560	32	2	588	25	–	2681	2703	1370	1387	1311	1316
104. ALRESFORD	1. ROPLEY	23903	728	25	–	766	22	2	3508	3536	1828	1848	1680	1688
	2. ALRESFORD	18731	679	21	5	715	16	2	3674	3734	1844	1818	1830	1916
105. ALTON	1. ALTON	33825	1585	23	9	1817	45	7	8307	8890	4108	4472	4199	4418
	2. BINSTED	27936	1132	46	3	1243	47	7	5517	6109	2788	3131	2729	2978
106. HARTLEY-WINTNEY.	1. ODIHAM	24452	1416	52	8	1446	62	3	6816	6775	3426	3405	3390	3370
	2. FARNBOROUGH	12244	698	17	5	877	40	6	8337	8614	6018	5659	2319	2955
	3. HARTLEY-WINTNEY	19993	1035	42	1	1065	46	2	4965	5212	2562	2654	2403	2558
107. BASINGSTOKE	1. BASINGSTOKE	19884	1577	60	9	1825	64	15	7784	8810	3919	4367	3865	4443
	2. BRAMLEY	21591	1021	18	2	1043	37	1	5006	4874	2581	2547	2425	2327
	3. DUMMER	32444	948	24	4	946	33	3	4639	4421	2452	2314	2187	2107
108. WHITCHURCH	1. WHITCHURCH	29513	1209	33	5	1239	58	5	5522	5606	2842	2827	2680	2779
109. ANDOVER	1. LONGPARISH	27353	890	36	4	936	42	1	4284	4382	2226	2272	2058	2110
	2. LUDGERSHALL	24658	772	13	1	755	26	4	3538	3416	1791	1750	1747	1666
	3. ANDOVER	13973	1323	65	6	1418	66	9	6435	6848	3081	3343	3354	3505
	4. HURSTBOURNE-TARRANT	18898	642	24	–	642	23	2	2875	2944	1488	1531	1387	1413
110. KINGSCLERE	1. HIGHCLERE	19500	702	28	3	693	37	–	3257	3154	1619	1561	1638	1593
	2. KINGSCLERE	27287	1082	32	5	1156	38	4	5260	5422	2714	2790	2546	2632
5. BERKSHIRE.														
111. NEWBURY	1. THATCHAM	15327	1171	42	5	1172	54	9	5226	5310	2621	2649	2605	2661
	2. NEWBURY	6521	1570	126	4	1673	90	–	7193	7597	3427	3616	3766	3981
	3. SPEEN	21108	1668	109	14	1703	90	14	7580	7734	3690	3682	3890	4052
112. HUNGERFORD	1. KINTBURY	23733	941	43	3	950	38	–	4398	4362	2204	2206	2194	2156
	2. HUNGERFORD	40590	2037	53	9	2038	92	14	9830	9627	4795	4761	5035	4866
	3. LAMBOURN	33964	1270	55	7	1244	77	4	5654	5360	2908	2760	2746	2600
113. FARINGDON	1. SHRIVENHAM	21871	958	21	2	971	21	3	4521	4353	2274	2168	2247	2185
	2. FARINGDON	18440	1301	31	3	1321	55	4	6222	6013	3129	2937	3093	3076
	3. BUCKLAND	22768	1033	20	2	1054	43	–	4945	4725	2516	2415	2429	2310
114. ABINGDON	1. FYFIELD	7963	426	15	2	421	17	–	1861	1827	910	919	951	908
	2. ABINGDON	12983	1789	101	6	1864	80	18	8672	8970	4026	4210	4646	4760
	3. CUMNOR	13113	598	20	3	617	33	3	2853	3049	1467	1555	1386	1494
	4. NUNEHAM-COURTNEY	12009	628	12	1	634	24	2	3500	3603	1741	1760	1759	1843
	5. SUTTON-COURTNEY	10377	887	21	5	912	46	8	3975	4112	1936	2088	2039	2024
115. WANTAGE	1. WANTAGE	22853	1599	69	17	1663	106	5	7304	7471	3606	3704	3698	3767
	2. ILSLEY	32992	1168	38	2	1164	43	–	5635	5377	2880	2812	2755	2565
	3. HENDRED	19855	950	25	2	981	32	3	4369	4512	2268	2337	2101	2175
116. WALLINGFORD	1. CHOLSEY	22811	1357	44	4	1419	66	6	6232	6659	3159	3328	3073	3331
	2. WALLINGFORD	18049	1668	53	10	1713	55	6	7785	7989	3831	3876	3954	4113
117. BRADFIELD	1. BUCKLEBURY	23949	1178	34	–	1185	36	4	5532	5535	2835	2867	2697	2668
	2. MORTIMER	22402	1050	26	2	1064	35	3	4931	4956	2479	2541	2452	2415
	3. TILEHURST	15815	1095	22	4	1113	31	1	5308	5362	2598	2660	2710	2702
118. READING	1. ST. MARY	1846	2118	65	13	2696	112	25	10940	14382	5049	6765	5891	7617
	2. ST. LAWRENCE	315	878	48	2	850	47	2	4736	4718	2281	2357	2455	2361
	3. ST. GILES	2538	2030	54	22	2668	100	28	10200	14240	4667	6718	5533	7522
119. WOKINGHAM	1. WOKINGHAM	23107	1581	34	10	1744	89	7	7807	8348	3986	4179	3821	4169
	2. WARGRAVE	19119	1344	40	6	1604	90	9	6658	7847	3362	3862	3296	3985
120. COOKHAM	1. BRAY	16462	1320	58	2	1585	121	14	6714	7735	3357	3784	3357	3951
	2. COOKHAM	13030	1202	41	6	1389	120	23	6317	7138	3142	3496	3175	3642
121. EASTHAMPSTEAD	1. BRACKNELL	20614	1203	19	7	1450	65	5	6165	7421	3107	3689	3058	3732
	2. SANDHURST	4562	172	9	3	390	8	5	1271	3211	734	2000	537	1211
122. WINDSOR	1. EGHAM	14883	1567	72	3	1969	136	13	7680	9505	3684	4567	3996	4938
	2. WINDSOR	7999	2276	128	40	2793	187	40	13621	17220	6768	8652	6853	8568

TABLE 4.—AREA; HOUSES and INHABITANTS, 1861 and 1871; in the PARISHES and PLACES comprised in each SUPERINTENDENT REGISTRAR'S DISTRICT and each REGISTRAR'S SUB-DISTRICT.

SUPERINTENDENT REGISTRAR'S DISTRICT.		Area in Statute Acres.	HOUSES.						POPULATION.					
			1861.			1871.			Persons.		Males.		Females.	
REGISTRAR'S SUB-DISTRICT.	Parish, Township, or Place.		Inhabited.	Uninhabited.	Building.	Inhabited.	Uninhabited.	Building.	1861.	1871.	1861.	1871.	1861.	1871.
REGISTRATION OR UNION COUNTY: 1. SURREY (*extra-metropolitan*).														
	29. EPSOM.													
1. CARSHALTON	Banstead — [a] Parish	*5557*	275	19	1	312	15	3	1461	1668	754	846	707	822
	Carshalton — [a] Parish	*2926w*	492	13	8	732	104	50	2538	3668	1211	1813	1327	1855
	Sutton — [b] Parish	*1836w*	452	21	15	976	195	20	3186	6558	1496	3066	1690	3492
	Cheam — [a] Parish	*1909w*	232	8	–	308	24	14	1156	1629	578	832	578	797
2. EPSOM	Cuddington — [c] Parish	*1860*	30	–	–	57	10	–	148	375	76	137	72	238
	Ewell, part of Parish— [1]													
	Ewell — [d] Civil Parish	*2437*	369	11	2	408	24	1	1922	2314	925	1083	997	1131
	Chessington — Parish	*1250*	44	5	–	52	3	–	219	280	131	143	88	137
	EPSOM (W) — [e] Parish	*4424*	831	19	13	1052	39	9	4890	6276	2387	3089	2503	3187
	Ashtead — Parish	*2651*	124	–	–	150	5	–	729	906	361	461	368	445
3. LEATHERHEAD	Leatherhead — [f] Parish	*3541*	384	11	6	499	44	12	2079	2455	1004	1202	1075	1253
	Fetcham — Parish	*1804*	70	2	–	81	3	–	390	487	196	239	194	258
	Great Bookham — Parish	*3276*	211	9	–	219	9	–	1106	1089	558	553	548	536
	Little Bookham — Parish	*949*	40	2	–	40	3	–	219	197	111	96	108	101
	Stoke D'Abernon — [g] Parish	*2038*	69	4	–	74	8	–	368	356	195	178	173	178
	Cobham — Parish	*5332*	379	8	3	433	28	1	1998	2133	993	1077	1005	1056
	30. CHERTSEY.													
1. WALTON	Walton on Thames — [h] Parish	*6859*	728	29	9	1000	56	37	4010	5383	1908	2555	2102	2828
	Weybridge — [h] Parish	*1372*	305	17	3	478	15	3	1603	2604	717	1103	886	1501
2. CHERTSEY	CHERTSEY (W) — [i] Parish	*10777*	1274	23	–	1479	45	29	6589	7763	3205	3797	3384	3966
	Byfleet — [i] Parish	*2075*	153	7	–	183	11	–	770	915	382	475	388	440
	Pyrford — Parish	*1881*	64	3	–	67	3	–	381	357	203	181	178	176
3. CHOBHAM	Horsell — [j] Parish	*2937*	140	4	–	180	4	–	788	897	417	433	371	464
	Chobham — [k] Parish	*9579*	416	17	1	477	22	2	2098	2361	1071	1154	1027	1107
	Windlesham — [l] Parish	*5692*	425	10	1	478	9	–	2090	2364	1053	1178	1037	1186
	Bisley — [j] Parish	*922*	73	3	–	77	2	–	313	494	159	316	154	178
	Entire Parish:													
	[1] Ewell (including Kingswood Liberty)	*4258*	427	12	2	471	24	1	2195	2535	1069	1243	1126	1292

GENERAL NOTES.—The names of Cities and Boroughs, of Local Board Districts, of Towns, and of Parishes which contain Towns of the same name, are printed in capitals (thus, "EPSOM"). A detailed statement of the population of the Cities, Boroughs, Local Board Districts, Improvement Commissioners' Districts, &c., will be found under their respective Counties in Vol. I.

Where the name of the Registration or Union County in which a parish or place is returned differs from that of the *County Proper* to which it belongs, the name of the latter is stated in *italics*.

The letter (W) denotes that a Workhouse is situate within the limits of the parish or place, and has been included in the return. A statement of the number of persons in the principal Public Institutions in each District will be found in Table 5.

Where an ancient parish comprises two or more civil parishes, townships, &c., the area, houses, and population of the entire ancient parish are shown at the foot of the page. In these cases a reference number is affixed to the ancient parish and to the civil parish or township bearing the same name. The civil parishes, townships, &c., comprised within every such ancient parish are shown under their respective Counties in Vol. I.

Where a parish or township is situate partly in two or more Counties or Sub-districts, the area, houses, and population of the entire parish or township are also shown at the foot of the page. In these cases a reference number is affixed to the name of the parish or township at the foot of the page, and to the principal parts of such parish or township in the Table above.

Where the word *Parish* has been printed in *italics*, the place was formerly extra-parochial, but is now, under the Statute relating to such places, a parish for civil purposes.

The AREAS of parishes and places are reprinted from the Census Tables of 1861, after revision. The areas which have been supplied by Major-General Sir Henry James, R.E., Director of the Ordnance Survey Department are printed in Script type (thus, "Banstead, *5557*"). Those printed in French type (thus, "Ockham, 2340") have been obtained from records in the custody of the Tithe Commissioners; and those printed in Arabic type (thus, "Wanborough, 1560") were assigned to the parishes and places by the late Mr. Rickman, in the Enumeration Abstract for 1831. In these latter cases a more accurate computation of the area is not at present available.

The areas marked thus (*w*) either include water or foreshore, or relate to parishes and places to which a portion of the tidal water or foreshore of contiguous rivers or creeks has been allotted, though not included within the boundaries thereof by the Ordnance Survey Department. For details, see Table 7.

Persons who, on the night of 2nd April 1871, were on board barges or boats employed in inland navigation, and those who were on board sea-going vessels in harbours, rivers, and creeks, are included among the general population. A detailed statement of the number of the latter class will be found in Table 6.

The population of the Ecclesiastical Districts or new Parishes which have been formed under the authority of several Acts of Parliament will be found stated under their respective Counties in Vol. I.

The statements contained in the following notes, respecting the increase or decrease in the population of parishes and places since 1861, are made on the authority of the Registrars of Births and Deaths of the Sub-districts in which such parishes, &c., are situate, and are to be received as indicating the principal circumstances by which the returns from those parishes may have been affected.

The number prefixed to several of the following notes is that of the District to which such notes relate. The number of the District or Sub-district in which the parish or place mentioned in a note is situate, is, wherever necessary, also inserted in such note.

29. EPSOM. [a] The increase of population in the parishes of Banstead, Carshalton, and Cheam is attributed to improved railway communication, which has stimulated building operations.

[b] The increase of population in the parish of Sutton is attributed mainly to the facility of communication by railway with London. The South Metropolitan District Schools are situated in this parish.

[c] The increase of population in Cuddington parish is attributed to the building of a number of houses on an estate known as "Worcester Park."

[d] The civil parish of Ewell includes a place known as Gibraltar. Kingswood Liberty, in the Reigate District (35 : 1), is part of the ancient parish of Ewell.

[e] The increase of population in the parish of Epsom is mainly attributed to additional facilities for communication by railway. The hamlet of Horton is in this parish.

[f] The increase of population in the parish of Leatherhead is attributed to the opening of new railway communication, and the enclosure of common lands, enabling copyholders to build upon their allotments. The hamlet of Pattersham is in this parish.

[g] The parish of Stoke D'Abernon includes the hamlet of Oxshot.

30. CHERTSEY. [h] The increase of population in the parishes of Walton on Thames and Weybridge is attributed to a large number of houses and cottages having been built, which are occupied by persons engaged in business in London, and by their servants and labourers. The parish of Walton on Thames includes the village of Hersham. Oatlands Park, and Weybridge Heath and Common are in the parish of Weybridge.

[i] The increase of population in Chertsey parish is attributed to improvement of trade. The villages of Addlestone, Botleys, Long Cross, Ottershaw, Lyne, and New Haw are in this parish. In Addlestone and in the neighbouring parish of Byfleet the increase of population is ascribed to their being selected as places of residence by merchants and others.

[j] The increase of population in the parishes of Horsell and Bisley is attributed to the erection of Bisley Refuge Farm School, and a number of houses near the Woking convict prison and the county lunatic asylum.

[k] The increase of population in the parish of Chobham is attributed to an addition to the number of labourers employed in the large nursery grounds in the neighbourhood. The return includes a detached part of the parish locally situate at Sunningdale in the parish of Sunninghill (Sub-district No. 122: 1).

[l] The increase of population in the parish of Windlesham is attributed to building operations in the neighbourhood of the Sunningdale railway station. The return includes Bagshot and a detached part of the parish, comprising Broom Hall, Broom Hall Lodge, and part of the village or hamlet of Sunningdale, locally situate in the parish of Sunninghill (122 : 1).

TABLE 4.—AREA; HOUSES and INHABITANTS, 1861 and 1871, in PARISHES, &c.—*continued.*

SUPERINTENDENT REGISTRAR'S DISTRICT.		Area in Statute Acres.	HOUSES.						POPULATION.					
			1861.			1871.			Persons.		Males.		Females.	
REGISTRAR'S SUB-DISTRICT.	Parish, Township, or Place.		Inhabited.	Uninhabited.	Building.	Inhabited.	Uninhabited.	Building.	1861.	1871.	1861.	1871.	1861.	1871.
	31. GUILDFORD.													
1. WOKING	Pirbright — [a] Parish	*4711*	133	5	—	157	6	2	599	768	333	415	266	353
	Woking — [b] Parish	*6889*	681	18	4	872	46	9	3819	6586	2186	3279	1633	3307
	Worplesdon — [c] Parish	*6829*	341	12	3	377	9	3	1753	1771	923	895	830	876
2. RIPLEY	*Send* Parish—[1]													
	Send —	*5182*	162	7	1	174	3	—	810	822	392	436	418	386
	Ripley — Chapelry		177	7	—	184	7	—	933	950	456	471	477	479
	Wisley — [d] Parish	*1339*	32	—	—	41	—	—	166	221	98	123	68	98
	Ockham — [e] Parish	2340	110	4	—	107	8	—	682	632	349	318	333	319
3. ALBURY	East Horsley — Parish	*1832*	50	2	—	52	5	1	228	285	123	146	105	139
	West Horsley — Parish	*3022*	145	5	1	139	4	—	706	631	376	336	330	295
	East Clandon — Parish	*1448*	55	3	—	55	3	—	283	300	155	158	128	142
	West Clandon — Parish	*1006*	72	4	—	73	3	1	329	315	155	148	174	167
	Merrow — [f] Parish	*1630*	69	5	—	92	3	1	363	453	172	207	191	246
	Shere — [g] Parish	6396	302	6	1	315	14	1	1503	1660	765	855	738	805
	Albury — [f] Parish	4503	199	7	—	207	4	—	1041	1164	513	556	528	608
4. GUILDFORD [h]	Stoke next Guildford (W) — Parish	*2329*	709	32	21	860	42	10	3797	4464	1749	2036	2048	2428
	GUILDFORD—													
	St. Mary the Virgin — Parish	44	302	8	—	299	10	—	1713	1770	828	887	885	883
	Friary — *Parish*		50	2	—	60	3	—	373	411	188	197	185	214
	Bowling Green — *Parish*		7	—	—	7	—	—	47	37	18	9	29	28
	Holy Trinity — Parish	135	296	15	2	419	31	2	1708	2343	816	1120	892	1223
	St. Nicholas Parish—[2]													
	St. Nicholas — Civil Parish	2836	196	8	—	187	10	—	1061	992	526	455	535	537
	Artington — Tything		170	4	1	184	13	—	944	1096	453	495	491	601
5. GODALMING	GODALMING — [i] Parish	9098	1205	44	14	1353	25	10	5778	6862	2817	3454	2961	3408
	Compton — Parish	1971	104	—	—	105	2	—	502	484	246	242	256	242
	Puttenham — Parish	1896	79	—	—	82	2	—	402	434	218	225	184	209
	Wanborough — Parish	1560	39	2	—	42	1	—	192	216	91	110	101	106
	32. FARNHAM.													
1. FRIMLEY	*Ash* Parish—[3] [j]													
	Ash —	*4783*	203	10	1	266	10	—	1072	1269	577	636	495	633
	Normandy — Tything		80	3	—	68	—	—	409	347	212	172	197	175
	Frimley — [k] Hamlet	*7651*	470	19	3	590	70	3	2683	3212	1408	1535	1275	1677
	Seal with Tongham — [l] Parish	2967	135	5	1	153	11	—	669	737	343	350	326	387
	ALDERSHOT (*Hants*) [4] — [m] Parish	*4173*	763	49	11	1175	90	21	7755	11615	3437	4708	4318	6907
	Military in South Camp		—	—	—	—	—	—	8965	10067	8965	10067	—	—
2. FARNHAM	FARNHAM (W) — [n] Parish	9766	1805	46	15	2065	74	5	9278	10213	4521	5006	4757	5207
	Waverley — Ville	525	11	—	—	8	—	—	52	54	28	23	24	31
	Frensham — [o] Parish	8691	364	16	4	434	23	6	1750	2113	911	1069	839	1044
	Dockenfield (*Hants*) — *Parish*	*578*	53	1	1	57	—	—	224	240	130	137	94	103
	Parishes (ancient) consisting of Townships, Hamlets, &c.:													
	[1] Send	*5182*	339	14	1	358	10	—	1743	1772	848	907	895	865
	[2] St. Nicholas, Guildford	2836	366	12	1	371	23	—	2005	2088	979	950	1026	1138
	[3] Ash	*12434*	753	32	4	924	80	3	4164	4828	2197	2343	1967	2485
	[4] Aldershot (*Hants*), including Military	*4173*	763	49	11	1175	90	21	16720	21682	12402	14775	4318	6907

31. GUILDFORD. [a] The increase of population in Pirbright parish is ascribed to increased facilities for communication by railway. The parish includes the places known as Cowshot, Deepcut, Pirbright Green, and Upper and Lower Mill.

[b] The increase of population in Woking parish is attributed to the erection of Brookwood Lunatic Asylum and the Female Convict Prison, and to the disposal by the London Necropolis Company of a large portion of their land for building purposes. Goldsworth, Kingfield, Mayford, Shackleford, Sutton, Westfield, Bunker's Hill and Common, Hook Heath, St. John's, Bridley, Knaphill, and Brookwood, and Woking Station, are in Woking parish.

[c] Perry Hill, Ryde's Hill, Pitch Place, Whitmoor and Broadstreet Commons, Wyke, and the tythings of Burgham and West End are in the parish of Worplesdon.

[d] The increase of population in the parish of Wisley is attributed to the erection and occupation of a mansion and several cottages.

[e] The return for Ockham includes a detached part of the parish, consisting of one house and 60 acres of land, known as Ockham Glebe or Pitlands Farm, and situate about 11 miles from Ockham village, in Abinger parish (Sub-district No. 34: 1).

[f] The increase of population in the parishes of Merrow and Albury is attributed to the erection of a number of villas and cottages. Albury Parish includes Farley Heath.

[g] The villages of Gomshall, Felday, and Pislake are in Shere parish.

[h] The general increase of population in the Sub-district of Guildford is attributed to building operations.

[i] The increase of population in the parish of Godalming is attributed to improved railway communication and the erection of a number of new buildings, including King Edward's School for Boys at Wormley Heath, and an asylum connected with Bethlehem Hospital. The return includes 64 persons employed in building the new Charterhouse Schools. Catteshall, Crownpits, Eashing, Farncombe, Hurtmore, Shackleford, and Wormley Heath are in the parish of Godalming.

32. FARNHAM. [j] The increase of population in Ash parish is chiefly attributed to its proximity to the Camp at Aldershot.

[k] The increase of population in Frimley hamlet is attributed to the building of a number of houses at a place now known as "Cambridge Town," and to the establishment of the Royal Military Staff College and the Royal Albert Orphan Asylum.

[l] The parish of Seal with Tongham includes Crooksbury.

[m] The large increase of population in the parish of Aldershot is attributed to the establishment of the Camp, which has caused a large number of houses to be built during the past few years.

[n] To the facilities of communication by railway and the contiguity of Aldershot camp may be attributed the increase of population in Farnham parish, which comprises the tythings of Farnham, Badshot and Runfold, Culverlands and Tilford, Runwick and Wrecclesham with Bourne, and also places called Hale, Hoghatch, Compton, Rowledge, and Upper and Lower Bourne.

[o] Shottermill and the village and tything of Churt are in the parish of Frensham.

TABLE 4.—AREA; HOUSES and INHABITANTS, 1861 and 1871, in PARISHES, &c.—*continued.*

SUPERINTENDENT REGISTRAR'S DISTRICT.			Area in Statute Acres.	HOUSES.						POPULATION.					
				1861.			1871.			Persons.		Males.		Females.	
REGISTRAR'S SUB-DISTRICT.	Parish, Township, or Place.			Inhabited.	Uninhabited.	Building.	Inhabited.	Uninhabited.	Building.	1861.	1871.	1861.	1871.	1861.	1871.
	33. HAMBLEDON.														
1. WITLEY	Thursley	[a] Parish	4348	153	6	–	173	9	–	805	912	426	474	379	438
	Elstead	[b] Parish	4119	164	3	1	160	10	–	818	756	408	386	410	370
	Pepper-Harrow	– Parish	1454	25	–	–	29	2	–	104	133	55	66	49	67
	Witley	[c] Parish	6328	318	5	–	359	9	–	1555	1764	794	910	761	854
	Haslemere	[d] Parish	1877	187	10	2	228	19	–	952	1049	477	520	475	529
	Chiddingfold	– Parish	6936	230	12	2	257	8	6	1167	1250	613	650	554	600
	Hambledon (W)	– Parish	1556	85	–	–	88	8	–	557	551	298	289	259	262
	Hascombe	– Parish	1539	74	2	–	82	3	–	396	421	212	215	184	206
2. CRANLEY	Dunsfold	– Parish	4393	145	5	–	150	5	–	716	720	397	368	319	352
	Bramley	– Parish	4008	219	4	3	239	4	1	1129	1211	567	616	562	595
	Shalford	[e] Parish	2590	266	7	–	291	9	1	1293	1484	667	741	626	743
	St. Martha on the Hill	[f] Parish	1070	23	–	–	27	–	–	168	181	83	87	85	94
	Wonersh	[e] Parish	4427	285	4	1	315	4	1	1438	1561	748	825	690	736
	Cranley, *or* Cranleigh	[g] Parish	7772	280	5	4	313	15	3	1393	1830	727	1052	666	778
	Ewhurst	– Parish	5462	174	7	–	185	10	–	881	959	474	509	407	450
	Alfold (part in *Surrey*, part in *Sussex*) [1]	[h] Parish	2720 279	92 4	4 –	– –	94 5	2 –	– –	515 20	470 24	286 11	258 15	229 9	212 9
	34. DORKING.														
1. CAPEL	Abinger	[i] Parish	5718	177	1	–	177	11	1	906	869	481	460	425	409
	Wotton	[i] Parish	4270	159	2	1	165	6	2	823	845	442	448	381	397
	Ockley	[i] Parish	4286	104	3	–	132	2	–	683	766	373	417	310	349
	Capel	[j] Parish	5389	201	7	–	228	10	1	1074	1271	560	673	514	598
	Newdigate Parish—[2] [k]														
	Newdigate		4580w	106	4	–	68	1	–	608	452	316	232	292	220
	Newdigate	– Hamlet					49	–	–		246		129		117
2. DORKING	DORKING (W)	[l] Parish	10034	1348	40	16	1614	47	18	6997	8567	3397	4062	3600	4505
	Effingham	– Parish	3183	122	7	–	118	11	–	633	566	327	291	306	275
	Mickleham	– Parish	2861	130	7	2	152	1	2	721	787	346	369	375	418
	35. REIGATE.														
1. REIGATE	Betchworth	[m] Parish	3743w	264	9	1	295	8	3	1389	1558	715	789	674	769
	Buckland	– Parish	1360w	61	–	–	68	2	–	369	385	181	180	188	205
	Headley	– Parish	1640	62	4	1	81	1	–	322	337	158	181	164	156
	Walton on the Hill	[m] Parish	2608	98	2	1	105	6	–	475	543	233	257	242	286
	Reigate Parish—[3] [n]														
	REIGATE	Borough	6006w	355	5	7	528	35	8	2008	2945	973	1384	1035	1561
	Reigate (W)	Foreign		1228	32	54	2059	180	32	7967	12971	3964	6294	4003	6677
	Ewell, part of Parish—														
	Kingswood	[o] Liberty	1821	58	1	–	63	–	–	273	321	144	160	129	161
	Gatton	– Parish	1296w	36	–	–	36	2	–	191	207	91	94	100	113
	Chipstead	[m] Parish	2420w	110	–	–	126	3	–	541	628	285	334	256	294
	Chaldon	– Parish	1644w	32	2	–	28	3	1	169	165	89	81	80	84
2. HORLEY	Merstham	– Parish	2599w	173	11	4	185	4	–	846	959	436	515	410	444
	Nutfield	– Parish	3401w	178	6	–	205	4	1	997	1224	512	637	485	587
	Horley	[p] Parish	7321	268	3	2	381	27	4	1587	1946	842	978	745	968
	Leigh	– Parish	3418	92	6	–	91	4	–	506	560	275	297	231	263
	Charlwood	[q] Parish	7093w	268	6	–	291	18	–	1542	1456	827	761	715	695
	Burstow	– Parish	4760w	151	5	2	215	9	8	927	1098	507	569	420	529
	Entire Parishes:														
	[1] Alfold (*Surrey & Sussex*)		2999	96	4	–	99	2	–	535	494	297	273	238	221
	[2] Newdigate		4580w	106	4	–	117	1	–	608	698	316	361	292	337
	[3] Reigate		6006w	1583	37	61	2587	215	40	9975	15916	4937	7678	5038	8238

33. HAMBLEDON. [a] The increase of population in Thursley parish is attributed to the erection of houses on an estate recently laid out as building land, near the Haslemere railway station. Clay Hill and part of the town of Haslemere are in this parish.

[b] The employment of children at a factory in the parish of Elstead having ceased, several families have removed since 1861.

[c] The increase of population in the parish of Witley is attributed to the attractions of its scenery, many artists having taken residences in the neighbourhood. An estate has also recently been laid out and sold for building purposes. Milford is in Witley parish.

[d] The increase of population in the parish of Haslemere is attributed to the opening of the Haslemere railway station. Part of the town, including the railway station, is in the adjoining parish of Thursley.

[e] The increase of population in Shalford and Wonersh is stated to be caused by the low rents attracting labourers from neighbouring parishes. The parish of Shalford includes the hamlet of Gosden and Shalford Common, and the parish of Wonersh includes Shairley Green and Lords Hill Common.

[f] The parish of St. Martha on the Hill includes Chilworth hamlet.

[g] The increase of population in Cranley parish is attributed to facilities for communication by railway, and the establishment, since 1861, of the Surrey Middle Class School. This parish is now called Cranleigh, in consequence of the confusion caused by letters, parcels, &c. being mis-sent to Crawley.

[h] The decrease of population in Alfold is ascribed to its being a purely agricultural parish, with no resident gentry.

34. DORKING. [i] Portions of the villages of Ockley and Forest Green are in Abinger, Wotton, and Ockley parishes; and the villages of Walliswood and May's Green are partly in Abinger and partly in Ockley parish. Abinger parish includes Abinger Hammer and Abinger Common. Broadmoor and Oakwood Hill are in Wotton parish.

[j] Cold Harbour is partly in the parish of Capel and partly in Dorking. At the time of the Census of 1871 there were 25 persons strangers living in Capel, who were temporarily employed in building.

[k] The ancient parish of Newdigate is partly in two Parliamentary Divisions: the hamlet of Newdigate is in the hundred of Reigate and the Mid Division of Surrey; and the other part of the parish is in the hundred of Copthorne and the Western Division of Surrey.

[l] The increase of population in Dorking is attributed to additional railway accommodation, and the sale of plots of building land by a Freehold Land Society. Part of Cold Harbour (the other part being in Capel parish), Holmwood, Westcott, and Milton are in the parish of Dorking.

35. REIGATE. [m] The increase of population in the parishes of Betchworth, Walton on the Hill, and Chipstead is attributed to improved railway communication and the employment afforded by the erection of villa residences, &c. The hamlet of Brockham Green is in Betchworth parish.

[n] The increase of population in Reigate is attributed to the improved railway accommodation, the healthiness of the neighbourhood, and the erection, by means of building societies, of a number of small houses.

[o] Kingswood is a detached liberty of Ewell parish: the principal part of the parish is in the Epsom District (29: 2).

[p] The increase of population in the parish of Horley is attributed to the building of houses and cottages near the railway station.

[q] The decrease of population in the parish of Charlwood is attributed to the absence of several large families, to the enlistment of young men, and to a reduction in the number of in-door labourers at farms.

TABLE 4.—AREA; HOUSES and INHABITANTS, 1861 and 1871, in PARISHES, &c.—*continued.*

SUPERINTENDENT REGISTRAR'S DISTRICT.		Area in Statute Acres.	HOUSES.						POPULATION.					
			1861.			1871.			Persons.		Males.		Females.	
REGISTRAR'S SUB-DISTRICT.	Parish, Township, or Place.		Inhabited.	Uninhabited.	Building.	Inhabited.	Uninhabited.	Building.	1861.	1871.	1861.	1871.	1861.	1871.
	36. GODSTONE.													
1. GODSTONE	Horne with Harrowsley [a] Parish	*4594w*	119	3	–	127	4	3	637	672	334	355	303	317
	Bletchingley (W) [b] Parish	*5621w*	292	8	11	332	3	10	1691	1916	869	1035	822	881
	Caterham [c] Parish	*2498w*	146	8	1	382	26	10	815	3577	392	1554	423	2023
	Godstone [b] Parish	*6830w*	356	19	2	430	33	7	1853	2254	964	1163	889	1091
	Tandridge Parish	*3928w*	117	–	2	123	3	–	621	623	302	321	319	302
	Oxted Parish	*3659w*	213	3	–	234	7	–	1074	1164	562	576	512	588
	Crowhurst Parish	*2119w*	40	–	–	52	–	–	211	250	108	132	103	118
	Limpsfield Parish	*4673w*	245	10	1	264	5	3	1216	1292	622	636	594	656
	Titsey [d] Parish	*1989w*	30	2	–	36	–	–	167	225	72	115	95	110
	Tatsfield Parish	*1304w*	30	4	–	33	–	–	182	187	97	95	85	92
	Woldingham Parish	*684*	8	2	–	13	3	–	67	82	37	42	30	40
	Warlingham [d] Parish	*1703w*	118	2	1	158	17	8	602	773	320	409	282	364
	Chelsham Parish	*3357w*	68	1	–	77	3	2	401	399	216	210	185	189
	Farley Parish	*1051w*	21	3	–	26	1	–	105	127	59	66	46	61
	37. CROYDON.													
1. CROYDON	Addington Parish	*3605w*	122	4	2	121	8	–	639	607	318	309	321	298
	Sanderstead Parish	*2261*	41	–	–	54	6	–	206	267	110	143	96	124
	Coulsdon [e] Parish	*4314w*	140	2	3	250	16	8	993	1591	540	796	453	795
	CROYDON (W) [f] Parish	*9901w*	5338	142	118	9873	1414	159	30240	55652	13891	24543	16349	31109
	Battersea, part of Parish—[g]													
	Penge [g] Hamlet	*770w*	668	54	76	1956	263	38	5015	13202	2250	5397	2765	7805
2. MITCHAM	*Beddington* Parish—[1] [h]													
	Beddington Civil Parish	*3128w*	116	3	–	222	29	27	573	1499	297	656	276	843
	Wallington Hamlet	*823w*	195	4	1	248	45	46	983	1335	455	601	528	734
	Woodmansterne Parish	*1591*	49	2	–	56	–	–	271	276	137	131	134	145
	Mitcham [i] Parish	*2915w*	926	44	2	1172	156	31	5078	6498	2444	3220	2634	3278
	Morden [j] Parish	*1475w*	125	3	–	132	11	5	654	787	327	420	327	367
	Merton [j] Parish	*1765w*	353	15	3	441	46	13	1822	2139	969	1083	853	1056
	38. KINGSTON.													
1. WIMBLEDON	WIMBLEDON [k] Parish	*3220w*	773	31	19	1479	186	40	4644	9087	2130	4036	2514	5051
2. KINGSTON	*Kingston upon Thames* Parish—[2]													
	KINGSTON (W) [1] Civil Parish	*4824w*	2829	101	82	4871	502	200	16124	25159	7300	11193	8824	13966
	HAM WITH HATCH Hamlet	*1913w*	249	9	–	257	9	–	1420	1550	599	653	821	897
	Hook [m] Hamlet	*492w*	56	3	–	76	7	1	248	364	122	181	126	183
	Malden [n] Parish	*1294w*	59	5	–	70	19	–	320	416	180	232	140	184
3. ESHER	*Long Ditton* Parish—[3] [o]													
	Long Ditton Civil Parish	*2102w*	193	8	3	281	35	–	1011	1367	457	655	554	712
	Talworth Hamlet		81	–	–	89	8	–	434	469	199	209	235	260
	Thames Ditton Parish—[4] [p]													
	Claygate Manor	*2981w*	99	5	–	117	2	–	535	576	260	288	275	288
	Thames Ditton		355	17	1	229	13	–	1718	1064	777	478	941	606
	Ember and Weston [p] Hamlet					172	1	7		885		417		468
	Esher Parish	*2094*	254	5	–	338	11	8	1460	1815	700	832	760	983
	EAST MOULSEY, *or* East Molesey Parish	*781*	287	16	5	475	59	1	1568	2409	711	1102	857	1307
	West Moulsey, *or* West Molesey Parish	*737*	98	–	–	107	18	–	459	563	221	271	238	292
	Parishes (ancient) consisting of Townships, Hamlets, &c.:													
	[1] Beddington	*3951w*	311	7	1	470	74	73	1556	2834	752	1257	804	1577
	[2] Kingston upon Thames	*7229w*	3134	113	82	4704	518	201	17792	27073	8021	12027	9771	15046
	[3] Long Ditton	*2102w*	274	8	3	370	43	–	1445	1836	656	864	789	972
	[4] Thames Ditton	*2981w*	454	22	1	518	16	7	2253	2545	1037	1183	1216	1362

36. GODSTONE. [a] The parish of Horne with Harrowsley includes the hamlet of Outwood. Harrowsley is detached from the part of the parish known as Horne.

[b] The increase of population in Bletchingly and Godstone parishes is attributed to the erection of many villa residences and labourers' cottages. The hamlet of Ham is in Bletchingly parish.

[c] The excellent railway accommodation is stated to have induced a large number of persons engaged in business in London to reside at Caterham. Building has also greatly extended for every class of persons. Since 1861 the Metropolitan District Lunatic Asylum has been instituted; it had 1387 persons within its walls in 1871.

[d] The increase of population in Warlingham is ascribed to its facilities for communication by railway, and the erection and occupation of labourers' cottages.

37. CROYDON. [e] The Reedham Asylum for Fatherless Children is in the parish of Coulsdon. House building has been actively carried on at Kenley and Caterham Junction in this parish.

[f] Croydon has continued to increase in favour as a place of residence for merchants and others engaged in business in London, as well as for retired tradesmen and gentry. Several public philanthropic and other institutions have been established since 1861. The return includes 524 persons in boarding schools. Broad Green, Addiscombe, Thornton Heath, Waddon, Woodside, Shirley, and part of Norwood are in the parish of Croydon. The barracks which, in 1861, contained 300 persons, are now disused.

[g] Extensive building operations have been carried on in and around Penge, which is a detached part of the ancient parish of Battersea, and locally situate in the neighbourhood of the Crystal Palace. The facilities for communication by railway have greatly contributed to the large increase of population. The other and principal part of Battersea parish is in the Wandsworth District (No. 24, Div. I.).

[h] The increase of population in Beddington and the surrounding parishes is attributed to the opening of a new railway and to the building of numerous houses. The Female Orphan Asylum, the Warehousemen and Clerks' School, and other institutions, have been established in Beddington and the neighbourhood since 1861.

[i] The increase of population in Mitcham is ascribed to extensive building operations and the establishment of a large telegraph factory since 1861.

[j] In Merton a large addition has been made to the house accommodation. A boarding school situate in Morden parish was in 1861 returned as being in the parish of Merton; only the grounds attached to the school are, however, in the latter parish. In 1871 this school contained 84 persons.

38. KINGSTON. [k] The large increase of population in Wimbledon is attributed to its attractive situation, its accessibility by railway, and to sales of small plots of ground upon which numbers of persons have built houses of their own, thus adding largely to the number of freeholders in the parish.

[l] Extension of railway accommodation and house building have greatly added to the population of the civil parish of Kingston upon Thames, which includes Norbiton, Surbiton, and New Malden.

[m] The increase of population in the hamlet of Hook is attributed to building investments, which are becoming frequent in consequence of its proximity to the Surbiton railway station.

[n] The parish of Malden comprises Church Malden and Malden Rushett: the latter is detached, and is seven miles distant from the former.

[o] Long Ditton parish includes Rushett.

[p] The population of Thames Ditton was included in the return for Ember and Weston hamlet in 1861. Ditton Marsh and Weston Green are still returned with Ember and Weston.

TABLE 4.—AREA; HOUSES and INHABITANTS, 1861 and 1871, in PARISHES, &c.—*continued.*

SUPERINTENDENT REGISTRAR'S DISTRICT.		Area in Statute Acres.	HOUSES.						POPULATION.					
			1861.			1871.			Persons.		Males.		Females.	
REGISTRAR'S SUB-DISTRICT.	Parish, Township, or Place.		Inhabited.	Uninhabited.	Building.	Inhabited.	Uninhabited.	Building.	1861.	1871.	1861.	1871.	1861.	1871.
	38. KINGSTON—*continued.*													
1. HAMPTON	*Hampton* (*Middlesex*) Parish—[1]													
	Hampton [a] - Civil Parish	*3351w*	592	17	3	741	64	26	3361	3915	1481	1831	1880	2084
	HAMPTON WICK - Civil Parish		384	32	6	415	21	–	1994	2207	903	992	1091	1215
	TEDDINGTON (*Middlesex*) - Parish	*1214w*	242	10	2	788	194	52	1183	4063	510	1798	673	2265
	39. RICHMOND.													
1. RICHMOND	Petersham - - - - Parish	*632w*	108	11	–	104	3	–	637	683	291	322	346	361
	RICHMOND (W) - - [b] Parish	*1210w*	1841	81	31	2566	277	55	10926	15113	4709	6343	6217	8770
	Kew - - - - [c] Parish	*298w*	192	3	–	180	25	3	1102	1033	489	437	613	596
2. MORTLAKE	Mortlake - - - [d] Parish	*1883w*	652	22	15	919	91	14	3778	5119	1703	2345	2075	2774
	Barnes - - - - [d] Parish	*940w*	414	38	5	714	101	42	2359	4197	1034	1863	1325	2334

REGISTRATION OR UNION COUNTY: **2. KENT** (*extra-metropolitan*).

	40. BROMLEY.													
1. BROMLEY [e]	BROMLEY - - - [e] Parish	*4706w*	1090	38	35	1946	144	24	5505	10674	2515	4792	2990	5882
	Beckenham - - - [f] Parish	*3881w*	362	10	7	976	123	66	2124	6090	1014	2675	1110	3415
	Hayes - - - - Parish	*1282w*	117	4	–	137	6	1	598	621	280	291	318	330
	West Wickham - - - Parish	*2661w*	140	3	4	173	2	2	737	884	363	429	374	455
	Keston - - - - - Parish	*1487w*	139	5	–	141	7	–	690	717	342	336	348	381
	Downe, *or* Down - - - Parish	*1652*	91	2	–	108	4	–	496	523	243	245	253	278
	Cudham - - - - Parish	*5925w*	185	12	–	200	9	–	988	1068	533	564	455	504
	Knockholt - - - - Parish	*1701w*	133	8	1	150	7	–	617	676	323	343	294	333
2. CHISLEHURST	Farnborough (W) - - [g] Parish	*1429*	155	2	1	183	7	6	955	1086	527	564	428	522
	Chelsfield - - - [g] Parish	*3378*	148	9	–	181	5	–	784	903	416	482	368	421
	Orpington - - - [g] Parish	*3517w*	320	12	2	468	21	4	1727	2371	841	1164	886	1207
	St. Mary Cray - - [g] Parish	*2028w*	277	7	–	339	22	1	1464	1681	651	772	813	909
	St. Paul's Cray - - [g] Parish	*1654w*	102	5	–	138	1	–	532	625	238	298	294	327
	Chislehurst - - - [h] Parish	*2748w*	424	16	3	596	38	8	2287	3313	1067	1498	1220	1815
	Foots Cray - - - [i] Parish	*805w*	57	6	–	77	4	7	286	390	135	178	151	212
	North Cray - - - - Parish	*1484w*	111	5	–	111	2	–	578	562	269	259	309	303
	41. DARTFORD.													
1. BEXLEY	Bexley - - - - [j] Parish	*5329w*	1002	58	17	1325	140	15	4944	6448	2403	2905	2541	3543
	East Wickham - - [k] Parish	*895w*	171	2	–	206	9	2	836	942	403	464	433	478
	Erith - - - - [l] Parish	*3860w*	681	61	21	1452	138	8	4143	8289	1987	4009	2156	4280
	Crayford - - - [m] Parish	*2457w*	598	53	–	766	53	–	3103	3887	1556	1948	1547	1939
2. DARTFORD	DARTFORD (W) - - [n] Parish	*4251w*	1258	50	10	1600	72	6	6597	8298	3200	4018	3397	4280
	Stone near Dartford - [o] Parish	*3014w*	188	4	–	253	15	–	1013	1617	524	794	489	823
	Swanscombe - - - [p] Parish	*2140w*	414	20	4	534	38	–	2323	3105	1156	1635	1167	1470
	Darenth - - - - [q] Parish	*2222w*	128	–	–	130	5	–	626	670	305	333	321	337
	Wilmington - - - - Parish	*1716w*	215	19	–	222	30	–	1058	1105	528	545	530	560
	Sutton at Hone - - [r] Parish	*3625w*	296	5	10	344	2	–	1563	1671	802	828	761	843
	Entire Parish:													
	[1] Hampton (*Middlesex*) - - - - - -	*3351w*	976	49	9	1156	85	26	5355	6122	2384	2823	2971	3299

[a] The return for Hampton includes Hampton Court Palace.

39. RICHMOND. [b] To the attractions of Richmond and the excellence of its railway accommodation the great increase of residents since 1861 is attributed.

[c] Many houses at Kew have been pulled down to make room for the railway station near Kew Gardens, and the inhabitants have removed to the adjoining parish of Richmond; hence the decrease of population in the parish of Kew. The Thames Navigation Toll House, formerly extra-parochial, is now included in the parish of Kew.

[d] Facility of access to London, and the pleasant situation of Mortlake and Barnes on the river, are stated to have caused a considerable addition to the population of those parishes. 127 strangers were present in Mortlake, and 130 in Barnes, chiefly to witness the University boat-race.

40. BROMLEY. [e] The increase of population in the Bromley Sub-district is attributable to the proximity of this healthy locality to the metropolis, and its accessibility therefrom by railway. Plaistow, Sundridge, Bickley, Widmore, Elmstead, Southboro', and Bromley Common are in the parish of Bromley. 103 residents were absent from Bromley on the Census night, and 137 strangers were present.

[f] The parish of Beckenham includes the hamlet of Elmer's End, and parts of Penge and Sydenham.

[g] Increased employment at the paper-mills, and in the extensive fruit grounds recently laid out, has given an impulse to cottage building, and accounts for the increase of population in Farnborough, Chelsfield, Orpington, St. Mary Cray, and St. Paul's Cray. Part of Crocken Hill is in St. Mary Cray parish, the remainder being in Eynsford parish (41 : 3).

[h] The increase of the population of Chislehurst is partly attributed to the erection of villas, and partly to the fact that Camden Place has become the residence of the Ex-Emperor of the French.

[i] Extensive building operations on the Sidcup Park estate are stated to have caused the increase of population in Foots Cray.

41. DARTFORD. [j] The recent opening of the loop line of the North Kent Railway, which has three stations in Bexley parish, is stated to have stimulated building operations, especially on Bexley Heath. Blendon, Bridgen, Upton, Upper Webbsfield, and Bexley Heath are in Bexley parish.

[k] The conversion of a tract of woodland to fruit-growing and arable land has added to the number of labourers, &c. in East Wickham. The healthiness of the locality and the lowness of rents attract many persons employed in Woolwich Arsenal to reside here. Welling, Bell Grove, and Shoulder Mutton Grove are in this parish.

[l] The opening of the Royal Alfred Institution for Decayed Merchant Seamen, and of the Main Drainage (southern outfall) works, the establishment of an extensive iron foundry and some large chemical works, &c. in Erith Marshes have drawn large numbers of various classes to Erith parish. Beadonwell, Lessness Heath, Northumberland Heath, Belvedere, Picardy, Crossness, and Abbey Wood are in this parish.

[m] The increase of population in Crayford is attributed to the opening of the loop line of the North Kent Railway, and the extension of calico, silk printing, felt, carpet, and other works. North End and Slade's Green are in Crayford parish.

[n] The increase of population in Dartford is attributed to the employment of many additional persons at the numerous mills in the district. The parish includes the liberty of Overy.

[o] The increase of population in the parish of Stone near Dartford is attributed to the erection and occupation of the Penitentiary and the City of London Lunatic Asylum, and to the increased demand for labour at the cement manufactory in the adjoining parish of Swanscombe.

[p] Swanscombe parish includes the hamlet of Greenhithe. The increase of population in this parish is attributed to the demand for labour at the cement works in the neighbourhood, and at Northfleet. 307 persons on board vessels in the river were enumerated as being in this parish.

[q] The hamlet of South Darenth is partly in Darenth parish and partly in Horton-Kirby.

[r] The parish of Sutton at Hone includes Swanley and Hawley.

TABLE 4.—AREA; HOUSES and INHABITANTS, 1861 and 1871, in PARISHES, &c.—*continued.*

SUPERINTENDENT REGISTRAR'S DISTRICT.		Area in Statute Acres.	HOUSES.						POPULATION.					
			1861.			1871.			Persons.		Males.		Females.	
REGISTRAR'S SUB-DISTRICT.	Parish, Township, or Place.		Inhabited.	Uninhabited.	Building.	Inhabited.	Uninhabited.	Building.	1861.	1871.	1861.	1871.	1861.	1871.
41. DARTFORD—*continued.*														
3. FARNINGHAM	Horton-Kirby [a] Parish	*2841w*	156	11	1	226	20	–	867	1382	440	827	427	555
	Farningham [b] Parish	*2739w*	151	1	2	153	5	–	944	854	497	392	447	462
	Eynsford [c] Parish	*3544w*	261	2	13	296	9	–	1738	1433	996	712	742	721
	Lullingstone Parish	*1557w*	5	–	–	5	–	–	63	53	30	23	33	30
	Kingsdown Parish	*2813*	88	2	–	78	8	–	428	421	227	215	201	206
	Ridley Parish	*834*	16	–	–	15	1	–	101	81	59	39	42	42
	Ash [d] Parish	*3065*	132	7	–	143	7	1	587	655	328	356	259	299
	Westfield [e] –	*9*	–	–	–	–	–	–	–	–	–	–	–	–
	Hartley Parish	*1211*	47	1	–	52	1	–	244	252	127	132	117	120
	Fawkham Parish	*1198*	54	–	–	49	3	1	233	262	133	137	100	125
	Longfield Parish	*605*	37	–	–	35	1	1	188	189	101	90	87	99
	Southfleet [f] Parish	*2409w*	155	3	2	165	3	–	717	730	386	379	331	351
42. GRAVESEND.														
1. GRAVESEND	GRAVESEND (W) [g] Parish	*564w*	1220	157	8	1420	149	8	7885	8192	3988	3625	3897	4567
	Milton next Gravesend [g] Parish	*692w*	1842	247	7	2065	238	8	10897	13073	4754	6413	6143	6660
43. NORTH AYLESFORD.														
1. NORTHFLEET	Northfleet [h] Parish	*3934w*	1079	116	4	1240	181	1	5743	6515	2870	3193	2873	3322
	Ifield Parish	*313*	12	–	–	14	–	–	88	77	38	33	50	44
	Nursted Parish	*522*	9	–	–	9	–	–	57	47	34	30	23	17
	Meopham [i] Parish	*4713*	211	9	–	231	7	–	1123	1142	576	573	547	569
	Luddesdown Parish	*1995*	54	6	–	57	1	–	279	273	152	143	127	130
	Cobham [j] Parish	*3056w*	170	7	–	197	6	–	864	998	441	489	423	509
	Denton [j] Parish	*436w*	23	–	–	40	2	–	101	181	45	98	56	83
	Chalk [j] Parish	*1971w*	74	4	–	73	6	2	382	345	194	165	188	180
	Shorne and Merston [j] Parish	*3234w*	184	3	3	185	8	–	963	896	497	444	466	452
2. STROOD	Higham Parish	*2974w*	208	3	–	233	6	1	1064	1098	553	546	511	552
	Cliffe at Hoo [k] Parish	*5695w*	199	6	–	247	11	2	980	1290	523	700	457	590
	Frindsbury [l] Parish	*3605w*	438	13	7	608	32	13	2219	3092	1152	1616	1067	1476
	Strood, Extra [1] –	*1491w*	22	2	–	31	–	–	142	162	73	85	69	77
	STROOD, Intra and Media [1] (W) Parish		682	20	4	737	89	–	3915	4186	1995	2112	1920	2074
	Cuxton Parish	*1692w*	81	2	–	79	7	–	441	421	247	242	194	179
	Halling [m] Parish	*1852*	133	2	1	154	4	–	760	838	424	460	336	378
44. HOO.														
1. HOO	Cooling Parish	*1556w*	22	4	–	17	2	–	121	135	63	67	58	68
	High Halstow [n] Parish	*2950w*	64	3	–	70	5	–	363	368	196	193	167	175
	The Mean [n] –	*262w*	–	–	–	–	–	–	–	–	–	–	–	–
	St. Mary, Hoo [n] Parish	*1946w*	50	4	–	60	3	1	264	283	148	139	116	144
	Allhallows [o] Parish	*2407w*	45	–	–	61	3	–	236	285	125	151	111	134
	St. James, Isle of Grain [o] Parish	*3177w*	49	5	–	58	6	–	255	292	125	149	130	143
	Stoke Parish	*3070w*	118	4	2	118	7	–	557	520	292	276	265	244
	Hoo, St. Werburgh (W) [p] Parish	*4491w*	196	8	8	236	5	–	1065	1260	551	669	514	591
45. MEDWAY.														
1. ROCHESTER	ROCHESTER—													
	St. Nicholas Parish	*121*	596	34	19	607	42	–	3442	3470	1652	1673	1790	1797
	Cathedral Church [q] Precinct	*7*	34	1	–	23	2	–	206	126	68	49	138	77
	St. Margaret [r] Parish	*2493w*	1533	43	5	1707	118	11	8130	8733	3997	4035	4133	4698
2. GILLINGHAM	CHATHAM, *part of* [2] [s] Parish	*4443w*	1135	41	5	1143	72	1	5772	5693	2669	2702	3103	2991
	CHATHAM, *part of* [2] (W) [s] Parish		2798	125	32	3244	291	6	19411	20968	10948	11120	8463	9848
	Gillingham Parish— [3]													
	Gillingham [t] Township	*4317w*	1995	49	28	3067	180	19	14608	19936	8566	11437	6042	8499
	Grange Hamlet	*256*	43	–	–	40	2	1	206	187	101	99	105	88
	Lidsing Ville	*443w*	5	1	–	6	–	–	30	37	18	22	12	15
Parishes (ancient) consisting of Townships, Hamlets, &c.:														
[1] Strood		*1491w*	704	22	4	768	89	–	4057	4348	2068	2197	1989	2151
[2] Chatham		*4443w*	3933	166	37	4387	363	7	25183	26661	13617	13822	11566	12839
[3] Gillingham		*5016w*	2043	50	28	3113	182	20	14844	20160	8685	11558	6159	8602

[a] The increase of population in the parish of Horton-Kirby is attributed to the erection of several houses and cottages on land recently laid out for building purposes. The parish includes Dean Bottom, and part of the hamlet of South Darenth, the remainder of which is in Darenth parish in the Dartford Sub-district (41 : 2).

[b] The decrease of population in Farningham is attributed to the removal of labourers who, in 1861, were employed on railway works.

[c] The decrease of population in Eynsford is attributed to the removal of railway labourers. Eynsford parish includes part of Crocken Hill, the remainder being in St. Mary Cray parish (40 : 2).

[d] The hamlets of Hodsoll Street and West York, and part of Culverstone Green, are in Ash parish.

[e] Westfield, hitherto reputed to be extra-parochial, is stated to have not yet been brought under the operation of the Poor Laws, as required by the Act relating to extra-parochial places. It contained neither houses nor population in 1871.

[f] Southfleet parish includes Betsome, Hook Green, Westwood, and Red Street.

42. GRAVESEND. [g] The returns for Gravesend and Milton include 852 persons on board vessels in the river.

43. NORTH AYLESFORD. [h] The increase in the population of Northfleet is attributed to the extension of cement factories. The village of Perry Street is in Northfleet parish.

[i] Meopham parish includes part of Culverstone Green, the other part being in Ash parish (41 : 3.)

[j] The increase of population in the parishes of Cobham and Denton is attributed to the erection of cottages, and the immigration of labourers from the neighbouring parishes of Chalk, and Shorne and Merston.

[k] The establishment of cement manufactories is stated to have occasioned the increase of population in the parish of Cliffe at Hoo.

[l] Extensive engineering and cement works have caused the erection of many additional houses and the increase of population in Frindsbury. Whitewall, Wainscott, Lower and Upper Upnor, and the barracks at Upnor Castle are in Frindsbury parish.

[m] The increase of population in Halling is attributed to the demand for labour consequent upon the extension of the lime and cement works established there.

44. HOO. [n] The Mean is common to the parishes of High Halstow and St. Mary Hoo, and contained neither houses nor population in 1871.

[o] The increase of population in the parishes of Allhallows, and St. James, Isle of Grain, is attributed to the erection of fortifications, and the consequent demand for workmen.

[p] The increase of population in Hoo St. Werburgh is chiefly attributed to the erection of houses for brickmakers employed in the neighbourhood.

45. MEDWAY. [q] The decrease of the population of Rochester Cathedral Church Precinct is attributed to the demolition of dilapidated houses.

[r] The increase of population in St. Margaret, Rochester, is mainly attributed to the establishment of a manufactory of engines and agricultural implements. Troytown is in St. Margaret parish.

[s] The increase in the population of Chatham is attributed to an enlargement of the Government establishments and works. The return includes 220 persons on board vessels in 1871; in 1861 there were 617. The village of Luton is in that part of Chatham parish which is in the Gillingham Sub-district.

[t] The population of Gillingham is stated to have increased in consequence of the extension of Government works, and the large additional number of labourers and artificers employed thereon. Old and New Brompton, and part of the town of Chatham, are in Gillingham parish.

TABLE 4.—AREA; HOUSES and INHABITANTS, 1861 and 1871, in PARISHES, &c.—*continued.*

SUPERINTENDENT REGISTRAR'S DISTRICT.		Area in Statute Acres.	HOUSES.						POPULATION.					
			1861.			1871.			Persons.		Males.		Females.	
REGISTRAR'S SUB-DISTRICT.	Parish, Township, or Place.		Inhabited.	Uninhabited.	Building.	Inhabited.	Uninhabited.	Building.	1861.	1871.	1861.	1871.	1861.	1871.
	46. MALLING.													
1. AYLESFORD	Wouldham	[a] Parish	*1540w*	79	–	–	154	4	1	433	818	248	456	185	362
	Burham	[a] Parish	*1752w*	137	–	1	212	21	–	775	1172	456	644	319	528
	Aylesford	[b] Parish	*4377w*	327	5	1	395	17	–	2057	2100	1159	1076	898	1024
	Allington	– Parish	*608w*	10	–	–	15	–	–	66	93	28	37	38	56
	Ditton	– Parish	*1073w*	51	3	–	60	2	–	255	287	133	147	122	140
	East Malling	[c] Parish	*2793w*	374	9	1	420	31	–	1974	2077	1000	1032	974	1045
	Snodland and Paddlesworth	[d] Parish	*1880w*	198	3	4	347	19	6	1078	1844	553	954	525	890
	Birling	[e] Parish	*1884w*	111	1	–	128	1	–	662	718	342	360	320	358
	Ryarsh	– Parish	*1552*	93	–	–	93	2	–	447	475	225	244	222	231
	Leybourne	[f] Parish	*1523w*	57	2	–	62	2	–	289	271	156	129	133	142
2. EAST PECKHAM	West Malling (W)	[g] Parish	*1379w*	357	23	–	406	19	–	2086	2326	1009	1165	1077	1161
	Wateringbury	[h] Parish	*1466w*	266	10	–	264	10	1	1370	1320	676	636	694	684
	East Peckham	[i] Parish	*3403w*	466	20	2	457	35	1	2341	2312	1146	1131	1195	1181
	West Peckham	[j] Parish	*1577w*	87	5	–	91	–	–	446	425	215	215	231	210
	Mereworth	[k] Parish	*2405w*	166	5	–	182	7	–	835	913	438	483	397	430
	Shipborne	– Parish	*1922w*	96	8	–	93	8	–	476	459	250	237	226	222
3. WROTHAM	Offham	– Parish	*711*	82	3	–	88	–	–	411	448	212	238	199	210
	Addington	– Parish	*942w*	46	–	–	50	4	–	262	261	118	115	144	146
	Trotterscliffe	– Parish	*1155w*	65	5	–	59	3	–	293	288	154	148	139	140
	Stansted	– Parish	*1974*	73	2	–	80	1	2	403	425	181	207	222	218
	WROTHAM	[l] Parish	*8883w*	650	21	3	686	42	2	3336	3201	1658	1588	1678	1613
	Ightham	[m] Parish	*2611w*	227	8	3	240	3	–	1152	1150	608	589	544	561
	47. SEVENOAKS.													
1. SHOREHAM	Seal	[n] Parish	*4445w*	309	12	–	320	13	–	1505	1590	737	790	768	800
	Kemsing	– Parish	*1909w*	79	1	–	84	2	–	366	408	191	202	175	206
	Otford	[o] Parish	*2806w*	168	9	–	230	13	6	804	1126	410	571	394	555
	Shoreham	– Parish	*5599w*	234	5	1	262	16	–	1253	1300	676	692	577	608
	Halstead	[p] Parish	*923*	62	4	–	75	3	1	323	365	168	183	155	182
	Chevening	[q] Parish	*3893w*	215	10	2	215	10	–	932	954	435	448	497	506
2. SEVENOAKS	*Sevenoaks* Parish—[r]													
	SEVENOAKS	– Liberty	*6805w*	436	17	–	627	28	6	2071	3109	931	1423	1140	1686
	Riverhead	– Liberty		382	21	2	357	26	4	1800	1828	877	903	923	925
	Weald	– Liberty		160	5	–	207	11	–	824	1012	383	490	441	522
	Sundridge (W)	[s] Parish	*4141w*	251	16	–	275	11	1	1495	1593	775	825	720	768
	Brasted	[t] Parish	*4449w*	212	21	1	227	10	–	1182	1130	608	560	574	570
	WESTERHAM	[u] Parish	*5804w*	431	24	–	454	20	2	2196	2283	1081	1134	1115	1149
3. PENSHURST	Edenbridge	[v] Parish	*5389w*	335	13	1	368	24	2	1736	1891	905	940	831	951
	Cowden	– Parish	*3260w*	131	7	–	135	5	1	772	738	420	407	352	331
	Hever	[w] Parish	*2660w*	118	3	–	129	4	–	626	620	327	324	299	296
	Chiddingstone	[x] Parish	*5981w*	230	1	–	224	1	3	1200	1218	650	638	550	580
	Penshurst	– Parish	*4568w*	325	9	3	333	10	1	1698	1697	870	859	828	838
	Leigh	[y] Parish	*4721w*	222	4	–	250	8	1	1256	1400	646	770	610	630
	Entire Parish:													
	[l] Sevenoaks		*6805w*	978	43	2	1191	65	10	4695	5949	2191	2816	2504	3133

46. MALLING. [a] The large increase of the population of Wouldham and Burham is attributed to there being an additional number of persons employed at the lime, brick, and cement works.

[b] The return for Aylesford includes a detached part, viz., part of Herne Pound, described as "the hamlet of Aylesford, lying within the boundary of Mereworth," and locally situate in the East Peckham Sub-district (46 : 2.)

[c] The parish of East Malling includes Larkfield.

[d] Greater activity at the paper mills, and the extension of the lime and cement works at Wouldham and Burham have caused the large increase of population in Snodland and Paddlesworth; the latter place was formerly a separate parish, but has for many years been annexed to Snodland parish.

[e] Birling parish includes Hamhill.

[f] The parish of Leybourne includes Comp.

[g] The increase of population in West Malling chiefly consists of labourers employed in the chalk and cement works distant about four miles, there being a want of house accommodation nearer to the works.

[h] North Pole and Red Hill are in Wateringbury parish. The return includes a detached part of this parish, viz., Lilly Hoo, locally situate in Brenchley parish in Sub-district No. 48 : 3.

[i] Little Mill, Small Hatch, Poundfield, Pound, Bush, Bullen, and Goose Green are in the parish of East Peckham.

[j] West Peckham parish includes Oxonhoath.

[k] Mereworth parish includes New Pound, part of Herne Pound, and also Old Hay Farm, which latter is detached from the main body of the parish, and is locally situate in Brenchley parish (48 : 3).

[l] Although several new cottages and houses are occupied at Wrotham, its population has decreased, owing, it is stated, to the attraction of better wages offered at the lime and cement works, potteries, &c. along the banks of the Medway, especially in North Aylesford District (45), and in Aylesford Sub-district (46 : 1). Crouch, Dunks Green, Platt, Wrotham Heath, Plaxtol, and part of Borough Green (the other part being in Ightham), are in the parish of Wrotham.

[m] Ivy Hatch, Old Bury, Ightham Common, and part of Borough Green, are in Ightham parish.

47. SEVENOAKS. [n] Under-river, Godden Green, and Seal Chart are in Seal parish.

[o] The increase of the population of Otford is attributed to improved trade in connexion with the brick and lime works. Dunton Green is in this parish.

[p] Several acres of woodland have been cleared for fruit-growing in the parish of Halstead, and cottages for the labourers have been erected.

[q] The village of Chepstead and the hamlet of Bessell's Green are in the parish of Chevening.

[r] Hartaland is in Sevenoaks parish. The increase of population in this parish is attributed to the extension of the South-eastern Railway; while the decrease in the number of houses in Riverhead is caused by the demolition of several huts in which the railway labourers had dwelt. The liberties of Riverhead and Weald are not separately assessed for the relief of the poor, and some uncertainty is said to exist respecting their boundaries.

[s] Ide Hill and Goathurst Common are in the parish of Sundridge.

[t] The parish of Brasted includes part of Linkhill hamlet, the remainder of which is in Hever parish (47 : 3).

[u] Crockham Hill is in the parish of Westerham.

[v] The parish of Edenbridge includes the hamlet of Marsh Green.

[w] Part of Linkhill hamlet is in the parish of Hever, the remainder being in Brasted parish (47 : 2).

[x] Chiddingstone parish includes Little Chiddingstone and Bowbeach.

[y] The hamlet of Hollanden is in the parish of Leigh. The increase of the population is ascribed to the works in progress, such as the rebuilding of the church, the erection of a chapel, two mansions, and other houses, &c.

TABLE 4.—AREA; HOUSES and INHABITANTS, 1861 and 1871, in PARISHES, &c.—*continued.*

SUPERINTENDENT REGISTRAR'S DISTRICT.		Area in Statute Acres.	HOUSES.						POPULATION.					
			1861.			1871.			Persons.		Males.		Females.	
REGISTRAR'S SUB-DISTRICT.	Parish, Township, or Place.		Inhabited.	Uninhabited.	Building.	Inhabited.	Uninhabited.	Building.	1861.	1871.	1861.	1871.	1861.	1871.
48. TUNBRIDGE.														
1. TUNBRIDGE WELLS	Bidborough - - - - Parish	*1339w*	46	6	–	49	1	–	210	250	108	136	102	114
	Ashurst - - - - [a] Parish	*900w*	45	1	–	39	3	–	247	214	126	107	121	107
	Speldhurst - - - - [b] Parish	*3990w*	665	25	9	817	66	–	3598	4391	1570	1959	2028	2432
	TUNBRIDGE, *part of* [1] including part of TUNBRIDGE WELLS town - - - - [c] Parish	*15378w*	2529	100	40	3640	205	76	13601	19893	5910	8715	7691	11178
2. TUNBRIDGE	TUNBRIDGE, *part of* [1] (W) [c] Parish		1413	52	9	1772	53	35	7403	9863	3548	4843	3855	5020
	Hadlow - - - - - Parish	*5934w*	502	27	2	527	47	1	2568	2753	1304	1401	1264	1352
	Capel - - - - - Parish	*1579w*	115	3	–	119	7	8	611	572	324	287	287	285
	Tudely - - - - [d] Parish	*1610w*	106	14	–	116	6	–	547	542	282	292	265	250
3. BRENCHLEY	Pembury - - - - - Parish	*3518w*	265	12	–	361	10	–	1257	1391	607	699	650	692
	Brenchley - - - - [e] Parish	*7804w*	560	20	2	671	30	8	2844	3350	1439	1654	1405	1696
	Horsemonden [2] { pt. in *Kent* / pt. in *Sussex* } [f] Parish	*4605w* / *2*	261	8	1	283	2	–	1385	1449	716	754	669	695
			–	–	–	–	–	–	–	–	–	–	–	–
49. MAIDSTONE.														
1. YALDING	Yalding - - - - [g] Parish	*5843w*	509	9	2	552	18	8	2706	2678	1368	1350	1338	1328
	Nettlestead - - - - Parish	*1454w*	106	3	–	114	2	–	575	562	291	289	284	273
	Teston - - - - - Parish	*520w*	55	–	–	59	–	–	267	300	122	147	145	153
	West Farleigh - - - Parish	*1107w*	71	2	–	83	–	1	399	390	200	188	199	202
	Hunton - - - - - Parish	*2075w*	187	7	–	188	5	–	935	939	475	499	460	440
2. MARDEN	Marden - - - - [h] Parish	*7750w*	452	16	–	490	36	2	2295	2333	1166	1205	1129	1128
	Staplehurst - - - - Parish	*5897w*	321	9	–	341	11	–	1695	1749	871	881	824	868
	Maidstone, part of Parish— [3] Loddington - - [i] Hamlet	*568w*	8	–	–	9	–	–	42	41	18	20	24	21
	Linton (W) - - - - Parish	*1393w*	125	6	3	130	8	–	873	901	451	454	422	447
3. LOOSE	Boughton-Monchelsea - - Parish	*2385w*	234	1	–	229	17	–	1190	1082	592	561	598	521
	Otham - - - - [j] Parish	*955w*	71	5	–	77	5	–	294	355	153	174	141	181
	Bearsted - - - - Parish	*610w*	132	–	–	138	9	–	638	623	328	300	310	323
	Loose - - - - - Parish	*983w*	337	15	5	339	14	1	1573	1566	771	778	802	788
	East Farleigh - - - Parish	*2038w*	311	7	–	324	7	7	1559	1625	764	847	795	778
	Barming - - - - Parish	*760w*	117	–	–	125	4	2	589	646	290	306	299	340
	West Barming - - - *Parish*	*332w*	5	–	–	6	–	–	24	31	8	10	16	21
4. WEST MAIDSTONE	MAIDSTONE, *part of* [3] - [k] Parish	*1989w*	1854	105	9	2137	173	8	10907	12766	5391	6115	5516	6651
5. EAST MAIDSTONE	MAIDSTONE, *part of* [3] - [k] Parish	*2019w*	2257	112	15	2548	198	9	12109	13430	5901	6478	6208	6952
50. HOLLINGBOURN.														
1. HOLLINGBOURN	Boxley - - - - [l] Parish	*5787w*	289	7	–	299	9	·9	1470	1472	727	720	743	752
	Debtling, *or* Detling - - Parish	*1589*	76	3	–	78	4	–	344	319	162	156	182	163
	Bredhurst - - - [m] Parish	*602*	22	–	–	31	1	–	117	161	65	89	52	72
	Stockbury - - - - Parish	*2951*	115	3	–	129	8	–	613	590	323	320	290	270
	Thornham - - - - Parish	*3362w*	110	2	1	117	17	–	531	556	257	278	274	278
	Hucking - - - - Parish	*1205*	23	2	–	26	2	–	119	121	71	61	48	60
	Bicknor - - - - Parish	*634*	8	–	–	9	–	–	53	43	28	22	25	21
	Wormshill - - - - Parish	*1476*	46	–	–	44	1	–	253	251	143	144	110	107
	Hollingbourn (W) - - - Parish	*4611w*	189	5	–	183	11	–	1190	1176	599	608	591	568
Entire Parishes:														
[1] Tunbridge - - - - - - - -		*15378w*	3942	152	49	5412	258	111	21004	29756	9458	13558	11546	16198
[2] Horsemonden (*Kent & Sussex*) - - - -		*4607w*	261	8	1	283	2	–	1385	1449	716	754	669	695
[3] Maidstone - - - - - - - -		*4576w*	4119	217	24	4694	371	17	23058	26237	11310	12613	11748	13624

48. TUNBRIDGE. [a] The decrease of population in the parish of Ashurst is attributed to the demolition of cottages.

[b] Groombridge, Lower Green, Rusthall New Town, Rusthall, Denny Bottom, and part of the town of Tunbridge Wells, are in the parish of Speldhurst.

[c] The large increase of population in the parish of Tunbridge is principally attributed to the fact that the town of Tunbridge Wells is situate therein, also partly to the facilities for communication by railway, and partly to the enlargement of the grammar school. That part of the parish which is within the Tunbridge Wells sub-district comprises Southborough and part of Barden and part of the town of Tunbridge Wells, the other parts of which, as also the places known as Pembury and Haysden, are in the Tunbridge sub-district. In the entire parish 164 persons were returned as visitors; 312 persons were in boarding schools; and 162 in common lodging houses.

[d] Tudely parish includes the hamlet of Crockhurst.

[e] Matfield Green and Pettridge are in the parish of Brenchley, the increase in the population of which is attributed to the erection of a number of houses, especially in a new suburb near Paddock Wood.

[f] A part of Horsemonden parish is in Sussex, but it contains no houses or population.

49. MAIDSTONE. [g] Collier Street is in the parish of Yalding. The decrease of the population in the parish is attributed to emigration.

[h] About 50 small houses have been built in Marden since 1861, but many of them were unoccupied in 1871.

[i] Loddington hamlet is a detached portion of the parish of Maidstone.

[j] The erection of new cottages is stated to be the cause of the increase of population in Otham.

[k] The parish of Maidstone is partly in the Sub-districts of Marden (49: 2), West Maidstone (49: 4), and East Maidstone (49: 5), in which latter the greater part of the militia were billeted at the time of the Census. The hamlet of Tovil is included in the West Maidstone part of the parish.

50. HOLLINGBOURN. [l] Sandling and Forstall are in the parish of Boxley.

[m] A considerable tract of woodland, in the parish of Bredhurst, has been cleared and cultivated, thus creating a demand for labour to which is attributed the increase in the population.

TABLE 4.—AREA; HOUSES and INHABITANTS, 1861 and 1871, in PARISHES, &c.—*continued.*

SUPERINTENDENT REGISTRAR'S DISTRICT.		Area in Statute Acres.	HOUSES.						POPULATION.					
			1861.			1871.			Persons.		Males.		Females.	
REGISTRAR'S SUB-DISTRICT.	Parish, Township, or Place.		Inhabited.	Uninhabited.	Building.	Inhabited.	Uninhabited.	Building.	1861.	1871.	1861.	1871.	1861.	1871.
	50. HOLLINGBOURN—*continued.*													
2. LENHAM	Harrietsham	*2485w*	145	2	–	147	8	–	624	697	324	348	300	349
	Frinsted	*1291*	37	1	1	40	–	–	219	204	122	105	97	99
	Witchling, *or* Wichling	*1316*	35	3	–	31	1	–	147	142	82	76	65	66
	Otterden	*1493*	41	2	–	37	–	–	194	188	109	106	85	82
	Lenham	*6966w*	411	25	–	440	13	–	2016	2042	1031	1050	985	992
	Boughton-Malherbe	*2710w*	79	3	–	78	5	–	408	451	200	239	208	212
3. HEADCORN	Ulcombe [b]	*3546w*	135	5	–	150	1	–	621	674	330	352	291	322
	Broomfield	*1449w*	25	1	–	26	–	–	150	161	68	82	82	79
	Leeds	*1653w*	136	8	–	141	12	–	656	711	332	353	324	358
	Langley	*1493*	80	–	–	84	8	1	386	377	207	189	179	188
	Chart next Sutton-Valence	*2188w*	130	3	–	145	6	–	693	735	364	369	329	366
	Sutton-Valence [c]	*2171w*	246	12	–	254	10	–	1056	1168	509	595	547	573
	East Sutton	*1396w*	74	1	–	68	1	–	385	380	188	191	197	189
	Headcorn	*5051w*	291	7	–	302	3	–	1339	1428	682	731	657	697
	51. CRANBROOK.													
1. CRANBROOK	Frittenden	*3509w*	176	1	2	186	3	1	898	949	469	479	429	470
	CRANBROOK (W) [d]	*10374w*	800	28	2	834	27	3	4128	4331	2119	2190	2009	2141
	Benenden [e]	*6693w*	309	17	2	317	12	–	1662	1553	873	791	789	762
1. HAWKHURST	Goudhurst	*9798w*	535	17	5	570	14	2	2778	2934	1362	1457	1416	1477
	Sandhurst [f]	*4449w*	257	12	3	278	7	–	1231	1289	625	643	606	646
	Hawkhurst [1] { part in *Kent* / part in *Sussex* } [g]	*6493w* / *120*	529	16	–	596	22	8	2715	2949	1304	1431	1411	1518
			–	–	–	–	–	–	–	–	–	–	–	–
	52. TENTERDEN.													
2. ROLVENDEN	Newenden	*1046w*	23	–	–	30	2	–	137	135	69	60	68	75
	Rolvenden [h]	*5753w*	306	3	7	306	12	–	1483	1388	745	682	738	706
	Biddenden	*7214w*	281	16	–	296	4	–	1412	1419	710	729	702	690
	Wittersham [i]	3601	182	21	–	206	6	–	877	949	444	465	433	484
	Stone [i]	*3101*	73	2	–	87	1	–	422	410	219	209	203	201
2. TENTERDEN	Ebony	*2215w*	34	–	–	36	–	–	184	192	102	102	82	90
	TENTERDEN (W) [j]	*8471w*	692	29	2	720	25	–	3656	3557	1782	1738	1874	1819
	Appledore [k]	*3009*	132	8	–	136	6	–	640	671	336	340	304	331
	Kenardington	*2164*	42	2	–	42	2	–	221	192	117	98	104	94
	Woodchurch	*7001*	248	15	–	258	11	–	1262	1269	638	640	624	629
	High Halden	*3750w*	121	2	–	124	2	1	653	689	332	354	321	335
	53. WEST ASHFORD.													
1. CALEHILL	Smarden	*5396*	214	7	–	235	5	1	1130	1168	600	606	530	562
	Egerton	*2786*	148	5	–	169	–	4	816	862	417	452	399	410
	Pluckley and Pevington	*3094*	141	5	–	163	3	–	777	818	410	417	367	401
	Little Chart	*1616*	53	–	–	59	–	–	304	270	142	133	162	137
	Charing	*4814*	265	11	–	283	11	2	1285	1298	647	661	638	637
	Westwell (W)	*5180*	186	4	–	189	4	–	999	999	504	536	495	463
2. ASHFORD	Hothfield	*1821*	63	–	–	67	–	–	336	311	159	148	177	163
	Bethersden	*6372*	237	5	–	224	11	3	1124	1154	563	590	561	564
	Great Chart	*3279*	152	4	–	146	10	–	806	745	428	397	378	348
	ASHFORD [l]	*2829*	1311	36	8	1699	149	24	6950	8458	3423	4112	3527	4346
	Kingsnorth	*3173*	79	–	–	84	1	–	416	430	224	224	192	206
	Shadoxhurst	*2127*	42	2	–	41	2	–	194	217	107	109	87	108
	54. EAST ASHFORD.													
1. ALDINGTON	Warehorne [m]	*2786*	87	8	–	95	–	–	412	506	219	280	193	226
	Orlestone [m]	1825	77	3	–	89	5	–	390	409	197	218	193	191
	Ruckinge	3445	81	1	–	77	3	–	429	397	229	217	200	180
	Bilsington [n]	2843	75	1	–	81	–	–	360	349	192	177	168	172
	Bonnington	1109	39	–	–	36	1	–	187	181	88	85	99	96
	Hurst	459	6	–	–	7	–	–	51	35	31	15	20	20
	Aldington	3576	144	6	–	117	2	2	658	649	337	322	321	327
	Entire Parish:													
	[1] Hawkhurst (*Kent & Sussex*)	*6613w*	529	16	–	596	22	8	2715	2949	1304	1431	1411	1518

[a] Sandway, Ratsheath, and part of Grafty Green are in Lenham parish. The other part of Grafty Green is in the parish of Boughton-Malherbe.

[b] Fairborne Heath and Pie Corner are in the parish of Ulcombe.

[c] The hamlet known as "The Harbour" is in the parish of Sutton-Valence.

51. CRANBROOK. [d] Willesley Pound and Sissinghurst are in Cranbrook parish.

[e] Iden Green is in the parish of Benenden, the population of which has diminished in consequence, it is stated, of the removal of workmen employed in 1861 in rebuilding the church and a mansion.

[f] Sandhurst Green is in the parish of Sandhurst.

[g] Part of the parish of Hawkhurst, comprising 120 acres, without houses in 1871, extends into Sussex, forming part of the Hundred of Henhurst in that county. Hawkhurst includes the villages of Highgate and Gills Green.

52. TENTERDEN. [h] The decrease of the population of Rolvenden is attributed to a reduction in the number of farm-holdings since 1861, and to migration to the towns.

[i] The village of Isle of Oxney is partly in Wittersham, and partly in Stone parish.

[j] Tenterden parish includes the places known as Town Borough, Park Gate, Castweasle Borough, Smallhythe, Dumbourne Borough, hamlet of Bird's Isle, Bird's Isle Borough, Boar's Isle Priory, and Shrubcote Borough. The decrease of population in Tenterden is ascribed chiefly to the migration of young people to better labour-markets.

[k] The return for Appledore includes a detached part of the parish known as Little Appledore, locally situate in Newchurch parish, in the New Romney Sub-district (65 : 1).

53. WEST ASHFORD. [l] The increase of population in the parish of Ashford is attributed to its being an important junction, and the site of the South-eastern Railway workshops, at which upwards of 1000 persons are employed.

54. EAST ASHFORD. [m] Ham Street is partly in Warehorne parish and partly in Orlestone parish.

[n] Bilsington parish includes Bilsington Cross.

TABLE 4.—AREA; HOUSES and INHABITANTS, 1861 and 1871, in PARISHES, &c.—*continued.*

REGISTRAR'S SUB-DISTRICT.	SUPERINTENDENT REGISTRAR'S DISTRICT. Parish, Township, or Place.	Area in Statute Acres.	HOUSES. 1861. Inhabited.	1861. Uninhabited.	1861. Building.	HOUSES. 1871. Inhabited.	1871. Uninhabited.	1871. Building.	POPULATION. Persons. 1861.	Persons. 1871.	Males. 1861.	Males. 1871.	Females. 1861.	Females. 1871.
	54. EAST ASHFORD—*continued.*													
2. BRABOURNE	Mersham - - - - Parish	2675	143	5	–	152	2	2	752	726	372	368	380	358
	Sevington - - - - Parish	*839*	22	1	–	26	–	–	113	110	54	61	59	49
	Willesborough (W) - [a] Parish	*1481*	320	10	3	391	16	3	1780	2052	914	1037	866	1015
	Hinxhill - - - - Parish	*780*	24	2	–	25	3	–	128	121	71	68	57	53
	Smeeth - - - - [b] Parish	1611	113	–	–	125	3	2	486	524	250	252	236	272
	Bircholt - - - - Parish	298	7	–	–	7	–	–	30	36	15	20	15	16
	Brabourne - - - - [c] Parish	3499	165	4	3	160	15	–	743	763	377	369	366	394
3. WYE	Hastingleigh - - - - Parish	1498	40	2	–	42	–	–	198	231	110	126	88	105
	Brook - - - - Parish	582	31	1	–	32	–	–	120	141	60	66	60	75
	Kennington - - - - [d] Parish	*1991*	114	5	3	147	4	–	567	642	267	310	300	332
	Wye - - - - [e] Parish	7282	322	10	–	329	17	1	1594	1620	753	805	841	815
	Crundale - - - - Parish	1587	53	1	–	55	2	–	279	257	148	129	131	128
	Boughton-Aluph - - [f] Parish	2418	80	3	–	98	–	–	475	549	273	298	202	251
	Eastwell - - - - Parish	894	17	1	–	19	–	–	126	160	55	80	71	80
	Challock - - - - [g] Parish	2837	78	2	–	77	5	–	373	349	200	178	173	171
	Moldash, *or* Molash - - Parish	1449	70	5	–	77	–	–	328	340	158	181	170	159
	Chilham - - - - [h] Parish	4332	256	1	–	291	3	–	1319	1476	691	771	628	705
	Godmersham - - - - Parish	3077	80	1	–	84	–	–	388	393	178	188	210	205
	55. BRIDGE.													
1. CHARTHAM	Chartham - - - [i] Parish	4530	242	9	–	260	6	–	1094	1251	554	641	540	610
	Waltham - - - [j] Parish	3215	118	1	–	79	1	–	608	535	318	287	290	248
	Petham - - - - [k] Parish	3235	128	3	–	133	–	–	596	671	302	352	294	319
	Upper Hardres - - [l] Parish	2039	59	1	–	73	3	1	271	353	146	182	125	171
	Lower Hardres - - - Parish	1176	46	–	–	47	1	–	233	236	128	133	105	103
	Nackington - - - - Parish	906	21	–	–	20	–	–	165	106	79	56	86	50
	Thanington - - - - Parish	1212	87	–	–	85	3	–	446	398	206	179	240	219
	Milton next Canterbury - Parish	399	1	–	–	2	–	–	11	13	4	6	7	7
	Harbledown - - - [m] Parish	1670	145	1	–	146	7	–	655	685	282	312	373	373
	Mint - - - - - *Parish*	69	24	–	–	23	–	–	85	92	39	42	46	50
	St. Nicholas Hospital - *Parish*		15	2	–	16	1	–	40	35	18	16	22	19
	Holy Cross Westgate, part of Parish—[1]													
	Holy Cross Westgate Without [n] - - Civil Parish	72	165	4	5	166	15	–	816	658	391	318	425	340
2. BARHAM	Patrixbourne - - - - Parish	1637	48	3	–	52	–	–	228	232	114	118	114	114
	Beaksbourne - - - [o] Parish	1115	92	1	1	78	2	–	475	374	251	189	224	185
	Bridge (W) - - - - Parish	1161	149	3	2	168	3	–	893	941	446	485	447	456
	Bishopsbourne - - [p] Parish	2002	75	1	1	69	6	–	416	348	210	179	206	169
	Kingstone - - - - Parish	1525	57	4	–	56	7	–	273	278	151	147	122	131
	Barham - - - - [p] Parish	4600	232	7	–	228	12	–	1090	1014	535	516	555	498
	Womenswould - - - Parish	1010	51	1	–	55	1	–	276	269	161	141	115	128
	Adisham - - - - [o] Parish	1815	84	3	–	93	–	–	492	415	285	209	207	206
	Ickham - - - - [q] Parish	2440	118	5	–	128	3	1	588	589	298	294	290	295
	Wickhambreux - - [r] Parish	2310	106	4	–	110	2	–	461	490	226	246	235	244
	Stodmarsh - - - - Parish	695	31	–	1	32	–	–	145	140	79	74	66	66
	Littlebourn - - - - Parish	2102	165	4	–	171	3	–	757	792	392	412	365	380
	Fordwich - - - - Parish	459	49	6	–	56	2	–	202	224	93	102	109	122
	56. CANTERBURY.													
1. CANTERBURY	CANTERBURY—													
	St. Paul - - - - Parish	963	337	4	6	355	22	2	1653	1665	785	749	868	916
	St. Augustine's Monastery, Almonry and Precinct - [s] *Parish*	42	30	1	–	31	1	–	380	289	235	187	145	102
	St. Martin - - - - Parish	627	45	1	–	48	1	–	199	229	92	111	107	118
	St. Mary Northgate - [t] Parish	483	600	12	1	696	34	–	4865	4748	3072	2847	1793	1901
	St. John's Hospital - - *Parish*	–	1	–	–	7	–	–	27	39	9	13	18	26
	St. Mildred - - - Parish	148	496	8	1	509	26	5	2281	2277	1061	1045	1220	1232
	Old Castle - - - *Parish*		9	2	–	11	1	–	42	51	16	20	26	31
	Entire Parish :													
	[1] Holy Cross Westgate - - - - -	103	213	5	5	213	18	–	1065	841	512	394	553	447

[a] Willesborough Lees, New Town, and Aylesford Green are in the parish of Willesborough. The increase of population is attributed to the demand for labour at the railway workshops in the parish.

[b] The parish of Smeeth includes Stonehill, Lilley Hole, and part of Brabourne Lees.

[c] The parish of Brabourne comprises Brabourne West and part of Brabourne Lees.

[d] Kennington Lees (part of which is in Kennington and part in Boughton-Aluph parish) has been enclosed, and several cottages built upon the allotments. Many railway workmen employed at Willesborough, live at Kennington.

[e] Withersdane and Nackholt are in the parish of Wye.

[f] The parish of Boughton-Aluph includes Boughton Lees, and part of Kennington Lees. The other part of Kennington Lees is in Kennington parish.

[g] The parish of Challock includes "the Leese."

[h] The parish of Chilham includes Shottenden and Bayham Cross. The increase of population is ascribed to the extension of hop gardens and the erection of several cottages on the castle estate.

55. BRIDGE. [i] Chartham Hatch, Chartham Green, and Shalmsford Street are in Chartham parish. The paper mills have been rebuilt and are now at work: at the time of taking the Census of 1861 they had been recently destroyed by fire, and the workpeople had consequently gone elsewhere for employment.

[j] The decrease of population in Waltham is attributed to migration and emigration. The apparent decrease of inhabited houses is attributed to several houses being divided into tenements or lodgings, and each lodging having been returned in 1861 as a separate house.

[k] The parish of Petham includes Garlinge Green.

[l] Bossingham is in Upper or Great Hardres parish. The increase of population in this parish is attributed to immigration, mostly of farm labourers.

[m] Rough Common is in Harbledown parish.

[n] The decrease of population in this part of Holy Cross, Westgate, is attributed to the migration of young people. The other part of the parish is in Canterbury District (56).

[o] Upon the completion of the works on the London, Chatham, and Dover Railway at Beaksbourne and Adisham, large numbers of labourers removed. These works were in active progress in 1861.

[p] The decrease of population in the parishes of Bishopsbourne and Barham is attributed to migration. The hamlet of Dorrington is in Barham parish.

[q] The hamlet of Bramling is in the parish of Ickham. Well is a detached part of this parish.

[r] The parish of Wickhambreux includes a place named Grove.

56. CANTERBURY. [s] The decrease of the population of St. Augustine's monastery, almonry, and precinct is attributed to a number of students having left St. Augustine's College.

[t] Although a number of militia were quartered in the parish of St. Mary Northgate, the military population was not so numerous as in 1861; this explains the apparent anomaly of a decrease of the population and an increase in the number of inhabited houses.

TABLE 4.—AREA; HOUSES and INHABITANTS, 1861 and 1871, in PARISHES, &c.—*continued.*

SUPERINTENDENT REGISTRAR'S DISTRICT.			Area in Statute Acres.	HOUSES.						POPULATION.					
				1861.			1871.			Persons.		Males.		Females.	
REGISTRAR'S SUB-DISTRICT.	Parish, Township, or Place.			Inhabited.	Uninhabited.	Building.	Inhabited.	Uninhabited.	Building.	1861.	1871.	1861.	1871.	1861.	1871.
	56. CANTERBURY—*continued.*														
1. CANTERBURY—*continued.*	CANTERBURY—*continued.*														
	Holy Cross Westgate, part of Par.—														
	Holy Cross Westgate Within [a]	Civil Parish	31	48	1	–	47	3	–	249	183	121	76	128	107
	St. Mary Bredin (W)	[b] Parish	707	171	4	13	322	26	2	889	1576	409	724	480	852
	All Saints	Parish	6	77	2	–	82	1	–	457	412	209	189	248	223
	East Bridge Hospital	*Parish*		5	–	–	5	7	–	32	31	12	10	20	21
	St. Alphage	Parish	14	230	12	–	208	26	1	1152	1007	573	499	579	508
	Black Prince's Chantry	*Parish*	–	2	–	–	2	–	–	3	6	1	2	2	4
	St. Andrew	Parish	5	92	7	–	87	4	–	523	495	232	222	291	273
	St. Mary Bredman	[c] Parish	4	69	6	–	62	18	–	360	261	161	120	199	141
	St. George the Martyr	Parish	28	249	10	–	263	16	4	1244	1244	470	461	774	783
	Whitefriars	*Parish*	–	1	–	–	1	–	–	10	8	4	4	6	4
	St. Mary Magdalen	Parish	–	88	9	–	85	6	–	429	395	174	150	255	245
	St. Margaret	[d] Parish	4	122	3	–	111	13	–	660	570	261	258	399	312
	St. Peter	[e] Parish	59	247	9	–	240	14	–	1188	1024	554	501	634	523
	57. BLEAN.														
1. STURRY	Archbishop's Palace	[f] Precinct	–	38	1	–	35	2	–	160	192	74	93	86	99
	Christchurch	Precinct	–	34	3	–	28	–	–	224	202	94	111	130	91
	St. Gregory	[g] Ville	10	295	6	–	279	10	–	1426	1337	666	680	760	657
	Staplegate	Ville		69	6	–	63	10	–	283	267	144	133	139	134
	St. Dunstan	Parish	365	331	11	2	375	14	–	1520	1673	683	756	837	917
	Hackington, *or* St. Stephen	[h] Parish	1984	122	1	–	124	2	–	616	640	298	325	318	315
	Blean	[h] Parish	2260	130	5	–	137	1	–	626	593	328	304	298	289
	Sturry	Parish	3089	240	5	–	246	12	2	1044	1040	527	506	517	534
	Westbere	Parish	1185	44	1	–	44	1	2	220	196	102	96	118	100
	Hoath	Parish	898	78	2	–	79	4	–	348	346	168	164	180	182
2. HERNE	Chislett	[i] Parish	6835*w*	239	9	2	259	9	–	1072	1114	563	589	509	525
	Reculver	Parish	1653*w*	52	–	–	52	3	–	254	257	138	133	116	124
	Herne including HERNE BAY (W)	[j] Par.	5399*w*	588	39	6	768	87	5	3147	3988	1465	1879	1682	2109
3. WHITSTABLE	Swalecliff	Parish	1297*w*	32	–	–	29	–	–	168	164	83	93	85	71
	WHITSTABLE	[k] Parish	4075*w*	730	13	2	999	69	4	3675	4881	1767	2339	1908	2542
	Seasalter	[k] Parish	3171*w*	269	5	3	303	22	–	1378	1379	661	661	717	718
	58. FAVERSHAM.														
1. BOUGHTON	Dunkirk	Ville	4620	146	9	–	161	11	–	721	747	394	391	327	356
	Hernhill	Parish	2816	138	6	–	149	4	2	701	747	354	402	347	345
	Graveney	Parish	1940*w*	45	2	–	50	3	–	234	236	126	137	108	99
	Boughton under Blean	[l] Parish	2353	323	6	3	337	5	1	1624	1661	871	865	753	796
	Selling	[m] Parish	2463	131	1	1	151	1	–	575	720	290	360	285	360
	Sheldwich	[n] Parish	1896	119	4	–	128	–	–	616	633	316	324	300	309
	Badlesmere	Parish	778	23	–	–	28	–	–	133	133	73	63	60	71
	Leaveland	Parish	372	20	–	–	21	–	–	94	90	44	48	50	42
	Throwley	[o] Parish	3260	138	2	–	130	2	–	635	590	321	296	314	294
2. FAVERSHAM	Ospringe	Parish	2874*w*	227	3	2	237	11	–	1111	1098	558	530	553	568
	Preston next Faversham	[p] Parish	1571*w*	297	2	6	387	8	–	1535	2007	780	1024	755	983
	FAVERSHAM, In Liberty	[l p] Parish	2282*w*	1089	14	11	1409	90	7	5708	7082	2825	3457	2883	3625
	Faversham, Out Liberty (W)	[l p] Parish		88	2	–	125	–	–	675	891	339	485	336	406
	Goodnestone	Parish	341*w*	12	–	–	10	3	–	78	54	41	33	37	22
	Davington	[p] Parish	541*w*	27	1	–	41	1	–	149	221	87	118	62	103
	Oare	Parish	546*w*	32	–	–	49	1	–	217	242	122	121	95	121
	Entire Parish:														
	[l] Faversham		2282*w*	1177	16	11	1534	90	7	6383	7973	3164	3942	3219	4031

[a] Since the completion of the London, Chatham, and Dover Railway, which was in progress in 1861, many railway workmen then living at Holy Cross Westgate Within have removed. The other part of the ancient parish of Holy Cross Westgate is in the Chartham Sub-district (55:1).

[b] St. Mary Bredin now possesses a railway station, and the population has in consequence considerably increased since 1861.

[c] Several houses in St. Mary Bredman have been demolished for the erection of a rag store. The houses returned as uninhabited are mostly business premises occupied during the day.

[d] The decrease of population in St. Margaret is owing to railway labourers having left the parish upon the completion of the works on which they were employed.

[e] Migration of the labouring class, in search of better employment, is stated to be the cause of the decrease of the population of St. Peter.

57. BLEAN. [f] In Archbishop's Palace precinct 3 houses have been pulled down recently to afford access to ruins which they hid. The increase of population is attributed to the growth of the King's school.

[g] Several houses in the Ville of St. Gregory which were destroyed by fire have not been rebuilt. The decrease of population is attributed to the migration of the poorer classes, and the removal of soldiers to the "Married Quarters" recently built in Canterbury City District.

[h] Tyler Hill is partly in the parish of Hackington or St. Stephen, and partly in the parish of Blean.

[i] The return for the parish of Chislett includes Upstreet and Markside.

[j] The increase of the population of Herne is attributed to improved railway accommodation, to the formation of the Herne Bay Oyster Company, and to the opening of brickfields. Bellinge, Broomfield, Eddington Old Town, and the town of Herne Bay are in the parish of Herne. The increase in population is principally in the town of Herne Bay, which shows an advance of 39 per cent. upon the returns for 1861.

[k] The privileges of the Company of Free Fishers (Oyster Company), which extend to the great bulk of the adult male population of Whitstable, tend to encourage early marriages; hence the large and continuous additions to the native population. For 10 years the Company was very flourishing, and the operation of building societies supplied excessive house accommodation. During the last three years, however, the depression in the trade caused by the deficient deposit of oyster spat has reduced the freemen's earnings from 2*l.* and 3*l.* to about 15*s.* per week, and many young persons have given up housekeeping and taken lodgings, many houses now containing two or three families. The places known as Two Brewers and Borstal Hill are in Whitstable parish. The return for 1871 includes 113 persons on board vessels within the parish. Part of the town of Whitstable is in the parish of Seasalter. The parishes of Whitstable and Seasalter include what was formerly known as the "Borough of Harwich," which was an ancient member of the hundred of Westgate, and was added thereto for the purposes of levying public taxes, administration of justice, &c.: the only evidence of its existence at the present time appears to be the land tax assessment, as for all other purposes it is merged in the two parishes, and its boundary is said to be now unrecognizable.

58. FAVERSHAM. [l] Fairbrook and Nash Court are in the parish of Boughton under Blean.

[m] The increase of population in Selling is attributed to the erection of a number of farm labourers' cottages.

[n] Sheldwich Lees is in Sheldwich parish.

[o] Throwley parish includes Clares Forstall, and Bells Forstall.

[p] Improved railway accommodation has attracted many persons to the neighbourhood of Faversham; the demand for houses being still on the increase in Preston next Faversham, Faversham In Liberty, Faversham Out Liberty, and Davington. In the northern part of Preston next Faversham extensive brickfields have lately been opened, causing the erection of several labourers' cottages. Faversham is a member of the Cinque Port of Dover.

TABLE 4.—AREA; HOUSES and INHABITANTS, 1861 and 1871, in PARISHES, &c.—*continued.*

SUPERINTENDENT REGISTRAR'S DISTRICT.		Area in Statute Acres.	HOUSES.						POPULATION.					
			1861.			1871.			Persons.		Males.		Females.	
REGISTRAR'S SUB-DISTRICT.	Parish, Township, or Place.		Inhabited.	Uninhabited.	Building.	Inhabited.	Uninhabited.	Building.	1861.	1871.	1861.	1871.	1861.	1871.
	58. FAVERSHAM—*continued.*													
3. TEYNHAM	Luddenham [a] Parish	*1326w*	51	–	–	44	1	–	264	226	139	121	125	105
	Buckland [b] Parish	*336*	3	–	–	11	–	–	18	68	12	31	6	37
	Stone next Faversham Parish	*757*	17	–	–	11	–	–	91	83	42	43	49	40
	Norton Parish	*903w*	20	–	–	19	–	–	124	140	60	69	64	71
	Eastling [b] Parish	*1943*	87	2	1	104	1	–	399	492	200	243	199	249
	Stalisfield Parish	*2312*	72	1	–	74	–	–	332	331	179	176	153	155
	Newnham Parish	*1278*	80	6	–	93	2	–	409	430	203	221	206	209
	Doddington [b] Parish	*1945*	97	2	–	111	9	2	476	566	239	309	237	257
	Linsted [b] Parish	*1826*	218	4	–	234	1	–	1029	1165	484	584	545	581
	Teynham [c] Parish	*2475w*	190	11	–	291	4	–	919	1694	445	899	474	795
	59. MILTON. [d]													
1. MILTON	Bapchild Parish	*1085*	85	–	–	86	2	–	389	404	203	209	186	195
	Rodmersham Parish	*1234*	56	–	–	81	4	–	294	373	148	180	146	193
	Kingsdown Parish	*704*	18	–	–	19	–	–	96	93	51	47	45	46
	Milstead, *or* Milsted [e] Parish	*1226*	43	1	1	47	1	–	245	256	118	122	127	134
	Bredgar Parish	*1762*	117	5	–	119	9	–	547	569	273	291	274	278
	Tunstall Parish	*1200*	30	–	–	38	–	–	207	238	89	107	118	131
	Borden [d] Parish	*2146*	204	3	–	257	14	–	1023	1191	522	597	501	594
	SITTINGBOURNE [d] Parish	*1004w*	829	31	–	1198	146	17	4301	6148	2142	3070	2159	3078
	Tong, *or* Tonge [d] Parish	*1632w*	53	3	–	64	–	–	277	342	150	161	127	181
	Murston [e] Parish	*1294w*	96	1	–	143	1	–	572	718	332	396	240	322
	MILTON next Sittingbourne (W) [d] Parish	*2558w*	507	38	4	688	128	1	2731	3463	1376	1748	1355	1715
	Bobbing [f] Parish	*1068w*	83	3	–	88	6	–	449	459	250	250	199	209
	Newington Parish	*2116w*	172	7	–	201	7	–	854	1013	436	515	418	498
	Hartlip Parish	*1428*	67	–	–	75	1	–	319	355	153	169	166	186
	Rainham [d] [g] Parish	*3562*	270	7	6	425	65	–	1422	2082	749	1041	673	1041
	Upchurch [d] Parish	*3122w*	99	2	12	159	11	–	468	777	244	401	224	376
	Lower Halstow [d] Parish	*1555w*	78	2	–	104	5	1	399	508	214	270	185	238
	Iwade Parish	*3224w*	37	2	–	43	2	–	182	228	96	114	86	114
	60. SHEPPEY.													
1. MINSTER	Queenborough [h] Parish	*298w*	157	12	3	149	31	–	973	820	495	445	478	375
	Minster in Sheppey (W) [Incs SHEERNESS Town] [i] Parish	*8002w*	2231	58	16	2549	130	4	15964	16110	9000	8854	6964	7256
2. EASTCHURCH	Elmley Parish	*1974w*	27	8	–	41	1	–	140	204	72	112	68	92
	Eastchurch Parish	*7006w*	191	15	–	209	7	–	996	1013	542	548	454	465
	Warden Parish	*223w*	8	2	–	10	–	–	47	43	26	25	21	18
	Leysdown [j] Parish	*2179w*	44	9	–	48	–	–	215	244	124	134	91	110
	Harty Parish	*2771w*	26	–	–	24	4	–	159	131	101	80	58	51
	61. THANET.													
1. MINSTER	St. Nicholas at Wade Parish	3660w	129	4	–	128	4	–	590	546	299	265	291	281
	Sarre Ville	653	40	3	–	38	2	–	169	162	87	80	82	82
	Birchington [k] Parish	2070w	186	2	–	234	7	12	813	1137	404	568	409	569
	Monkton Parish	2364	83	4	–	79	1	–	374	397	200	202	174	195
	Minster (W) [l] Parish	6170w	251	6	4	299	5	12	1588	1853	798	935	790	918
	Stonar Parish	670	8	1	–	9	2	–	42	35	22	21	20	14
	Acol, *or* Wood Parish	1476w	53	–	–	53	2	–	260	263	142	141	118	122
2. MARGATE	MARGATE, (St. John the Baptist) [m] Par.	4572w	2055	132	7	3577	227	50	10019	13903	4379	6332	5640	7571
3. RAMSGATE	St. Peter [n] Parish	3312w	604	77	5	796	113	43	2855	3847	1284	1705	1571	2142
	St. Lawrence [o] Parish	4431w	636	37	4	1024	112	31	3287	5346	1497	2504	1790	2842
	RAMSGATE [p] Parish	355w	2209	164	19	2698	285	29	11865	14640	5090	6581	6775	8109

[a] The return for Luddenham includes a detached part of the parish comprising Oare Mill, Mill Cottages, and the Marsh Powder Works. The decrease of population is attributed to migration caused by the demand for brickmakers in Faversham and other parts of the county.

[b] The demand for labour in the brickmaking business, is stated to have occasioned the increase of the population in the parishes of Buckland, Eastling, Doddington, and Linsted. Part of Greenstreet and Celler Hill are in Linsted; the remainder of Greenstreet is in Teynham parish.

[c] Cement works, boat building, and brickmaking have attracted large numbers of labourers and bargemen to Teynham. Part [of Greenstreet, Barrow Green, Frogmall, and Conyer are in Teynham.

59. MILTON. [d] The attractions of Sittingbourne and the District generally, and the improved railway accommodation, have given a great impulse to building; and large brickfields, employing many additional labourers, are in active progress in Sittingbourne, Tong, Milton next Sittingbourne, Rainham, Upchurch, Lower Halstow, &c. The operations of a freehold land society have also tended to increase the population of the district, especially at Borden (including Chestnut Street, Mill Lane, Oad Street, and part of Key Street) and Sittingbourne.

[e] The increase of population in the parish of Murston is attributed to the establishment of large cement works and brickfields.

[f] Part of Key Street is in the parish of Bobbing, the remainder being in Borden.

[g] East, West, and Lower Rainham are in the parish of Rainham.

60. SHEPPEY. [h] Queenborough parish is one of the ancient boroughs which were disfranchised by the Reform Act of 1832. The decrease of population is attributed to the removal of a number of railway labourers who were employed here in 1861.

[i] The town of Sheerness (including Mile Town and Blue Town), West Minster and Half Way Houses are in the parish of Minster in Sheppey. There has been a considerable reduction in the Government establishments at Sheerness; the number both of Dockyard men and of soldiers being now about 300 less than in 1861; the general population has, however, somewhat increased. The return for 1871 includes 1,334 persons on board vessels (viz., 1,086 in the Royal Navy, and 248 in the Merchant Service), and also 94 persons residing at coastguard stations.

[j] The return for Leysdown includes 49 persons at the coastguard station.

61. THANET. [k] The increase of population at Birchington is attributed to the opening of the railway, and the consequent demand for houses. There were 36 persons at the coastguard station.

[l] The increase of population in Minster is attributed mainly to an additional demand for labour. The return includes 40 persons residing at the coastguard station.

[m] The increasing demand for lodgings at Margate has caused the erection of many houses, nearly all of which are occupied. At the time of the Census of 1871, private schools contained 1118 inmates. A new suburb known as Westgate on Sea has recently been built. Northdown and part of Nash are also in Margate parish. The return of uninhabited houses includes a large number used for business purposes during the day. The number of unoccupied *dwelling houses* is stated to be not more than 50. The return for 1871 includes 136 persons in hotels, and upwards of 200 other visitors.

[n] The parish of St. Peter comprises the town of Broadstairs, Reading Street, parts of Northwood and Nash, and the village of St. Peter's. The return includes 118 persons at coastguard stations, 10 at the North Foreland lighthouse, and 76 sea-side visitors. The opening of the London, Chatham, and Dover Railway with a station at Broadstairs has caused the building of a number of houses in this neighbourhood.

[o] The increase of population in the parish of St. Lawrence is attributed to improved railway communication and to the operations of the British Land Society. Places known as Ellington, Southwood, Pegwell, Manston, Hereson, and part of Northwood are in St. Lawrence parish. Private schools contained 84 persons, and coastguard stations 115 persons.

[p] In the parish of Ramsgate there has been a considerable increase of houses and population. The facilities for communication afforded by the railways, and the allotment of a building estate purchased by the British Land Society, have attracted numbers of persons to this locality. The return includes 126 sea-side visitors, 458 persons on board vessels in the harbour, and 565 in private schools.

TABLE 4.—AREA; HOUSES and INHABITANTS, 1861 and 1871, in PARISHES, &c.—*continued.*

SUPERINTENDENT REGISTRAR'S DISTRICT.			Area in Statute Acres.	HOUSES.						POPULATION.					
				1861.			1871.			Persons.		Males.		Females.	
REGISTRAR'S SUB-DISTRICT.	Parish, Township, or Place.			Inhabited.	Uninhabited.	Building.	Inhabited.	Uninhabited.	Building.	1861.	1871.	1861.	1871.	1861.	1871.
	62. EASTRY.														
1. SANDWICH	Ash next Sandwich	[a] Parish	6871	438	11	5	480	24	–	2039	2106	1010	1060	1029	1046
	SANDWICH—														
	St. Mary	Parish	675	194	6	–	196	5	–	919	956	440	429	479	527
	St. Peter	Parish		258	3	–	262	13	–	1085	1139	514	549	571	590
	St. Clement	Parish		181	5	–	193	4	–	889	916	415	456	474	460
	St. Bartholomew's Hospital	*Parish*		16	2	–	15	3	–	51	49	20	17	31	32
	Woodnesborough	[b] Parish	2944	189	6	1	205	8	–	889	967	446	496	443	471
	Worth	[c] Parish	7431*w*	87	4	4	109	6	–	430	481	213	226	217	255
	Ham	Parish	320	9	–	–	10	–	–	47	53	24	25	23	28
	Eastry (W)	Parish	2715	236	5	–	255	3	–	1505	1506	782	774	723	732
	Betshanger, *or* Betteshanger	Parish	397	6	–	–	8	–	–	43	57	20	30	23	27
	Northbourne, *part of* [1]	[d] Parish	3483	187	9	–	191	10	–	862	843	449	439	413	404
2. WINGHAM	Northbourne, *part of* [1]	[e] Parish	145	6	–	–	5	–	–	28	30	16	16	12	14
	Staple next Wingham	[f] Parish	1009	115	1	–	115	2	–	520	548	272	282	248	266
	Goodnestone	Parish	1864	69	2	–	74	–	–	344	376	184	182	160	194
	Wingham	Parish	2641	236	4	–	251	5	–	1060	1026	519	505	541	521
	Elmstone	Parish	432	17	–	–	16	1	–	75	79	38	42	37	37
	Preston by Wingham	[g] Parish	1478	114	3	–	114	2	–	557	527	289	254	268	273
	Stourmouth	Parish	878	62	–	1	67	–	–	294	301	147	140	147	161
3. EYTHORN	Nonington	Parish	4081	185	2	–	183	4	4	896	880	469	439	427	441
	Chillenden	Parish	196	29	–	–	30	–	2	127	158	69	80	58	78
	Knowlton	Parish	428	2	–	–	2	–	–	31	29	15	14	16	15
	Barfreston	[h] Parish	500	26	–	–	25	–	–	144	100	69	45	75	55
	Eythorn	Parish	1318	93	2	–	97	4	–	461	482	250	239	211	243
	Tilmanstone	Parish	1124	89	3	–	91	2	–	405	426	202	213	203	213
	Waldershare, *part of* [2]	[i] Parish	992	14	–	–	16	–	–	94	80	53	38	41	42
4. DEAL	Waldershare, *part of* [2]	[i] Parish	250	1	–	–	1	–	–	10	12	7	9	3	3
	Sutton by Dover	[j] Parish	1055	31	1	–	31	3	–	141	136	65	71	76	65
	Ripple	Parish	1134	51	1	–	48	3	–	254	212	132	108	122	104
	Little Mongeham	[k] Parish	1160	28	1	–	30	4	–	138	157	78	92	60	65
	Great Mongeham	Parish	874	84	3	1	101	5	–	349	437	156	199	193	238
	Sholden, *or* Shoulden	Parish	1985*w*	86	3	–	81	4	–	407	335	212	178	195	157
	WALMER	[l] Parish	*1019*	434	27	–	487	33	–	3275	3816	1957	2218	1318	1598
	DEAL	[l] Parish	*1124*	1589	106	5	1727	89	13	7531	8009	3408	3646	4123	4363
	63. DOVER.														
1. ST. JAMES	Ringwould	[m] Parish	1710*w*	185	3	4	201	22	–	846	890	418	434	428	456
	Oxney	[n] Parish	313	3	–	–	4	–	–	12	30	6	12	6	18
	East Langdon	[o] Parish	1065	72	–	–	70	–	–	362	317	190	158	172	159
	West Langdon	Parish	698	24	1	–	23	–	–	106	115	56	60	50	55
	St. Margaret at Cliffe	[p] Parish	*1865*	137	14	1	143	11	1	831	820	458	454	373	366
	West Cliffe	Parish	*1180*	26	–	–	27	1	–	122	128	60	58	62	70
	Whitfield	[q] Parish	*914*	54	8	–	70	3	–	264	315	128	148	136	167
	Guston	[r] Parish	*1414*	88	3	–	88	4	–	436	728	202	479	234	249
	Charlton near Dover	[s] Parish	*381*	761	7	13	1070	48	42	4093	5340	2005	2420	2088	2920
	DOVER, *part of*—[s]														
	Dover Castle Liberties	*Parish*	*34*	8	–	–	5	–	–	954	1002	779	770	175	232
	East Cliffe	*Parish*	*9*	47	3	–	50	6	–	271	240	88	83	183	157
	St. James the Apostle	Parish	*124*	685	24	9	709	44	–	4122	4333	1579	1604	2543	2729
2. ST. MARY	DOVER, *part of*—[s]														
	St. Mary the Virgin	Parish	*120*	1826	56	1	1737	109	2	10914	10005	5249	4869	5665	5136
	Entire Parishes:														
	[1] Northbourne		3628	193	9	–	196	10	–	890	873	465	455	425	418
	[2] Waldershare		1242	15	–	–	17	–	–	104	92	60	47	44	45

62. EASTRY. [a] The parish of Ash next Sandwich comprises the tythings of Overland, Guilton, Godstone, and How Town.
[b] Marshborough is in the parish of Woodnesborough.
[c] The return for Worth includes 77 people at the coastguard station.
[d] This part of Northbourne parish includes part of the village of Betshanger. The return includes a detached part of the parish, containing Napchester, Minacre, and West Studdle, or Studdall.
[e] The part of the parish of Northbourne which is in Wingham Sub-district, is a detached part called Tickenhurst.
[f] Barnsole, Staple, and Shatterling are in the parish of Staple next Wingham.
[g] The parish of Preston by Wingham includes Preston Street and Preston Forstall.
[h] The decrease of population at Barfreston is attributed to there being fewer visitors from Dover and other places in 1871 than in 1861.
[i] The part of the parish of Waldershare which is in the Deal Sub-district is a detached part adjoining Ripple and Sutton, and is in the Hundred of Cornilo.
[j] The return for Sutton by Dover includes Little Sutton, a detached portion of the parish situate between Ringwould and Ripple.
[k] Little Mongeham parish includes East Studdall, or Studdle.
[l] The increase of population in Walmer and Deal is ascribed to the erection of a number of houses, many of which are occupied by lodgers. Private schools contained 105 persons.

63. DOVER. [m] Ringwould parish includes Kingsdown. The coastguard station contained 62 persons.
[n] The increase of population in the parish of Oxney is attributed to the proprietor and his household being at Oxney Court at the time of the Census, and to a gardener's cottage having been built on the estate.
[o] Martin is in the parish of East Langdon. The decrease of population in this parish is mainly attributed to migration.
[p] St. Margaret's Bay is in the parish of St. Margaret at Cliffe. The return includes 151 persons in private schools, and 32 at the South Foreland lighthouse.
[q] The selection of Whitfield as a place of residence by retired tradesmen and others is stated to be the principal cause of the increase of its population.
[r] The garrison of Castle Hill Fort (erected since 1861) is included in the return for Guston parish.
[s] Dover is one of the Cinque Ports. The decrease of population in St. Mary the Virgin parish is attributed to removals to the newer suburban portions of the borough, especially to Charlton, and to the want of employment caused by the stoppage of the continental traffic during the Franco-German war. Private schools in the town of Dover contained 154 persons, hotels 233, and lodging houses 210. The return also includes upwards of 100 militia in training, and 460 persons on board vessels.

TABLE 4.—AREA; HOUSES and INHABITANTS, 1861 and 1871, in PARISHES, &c.—*continued.*

REGISTRAR'S SUB-DISTRICT.	Parish, Township, or Place.	Area in Statute Acres.	HOUSES. 1861. Inhabited.	1861. Uninhabited.	1861. Building.	HOUSES. 1871. Inhabited.	1871. Uninhabited.	1871. Building.	POPULATION. Persons. 1861.	Persons. 1871.	Males. 1861.	Males. 1871.	Females. 1861.	Females. 1871.
	63. DOVER—*continued.*													
3. HOUGHAM	Hougham [a] Parish	*2917*	389	4	9	516	31	26	3372	5435	2145	3645	1227	1790
	Buckland (W) [b] Parish	*972*	377	3	2	463	17	7	2162	2613	1026	1287	1136	1325
	River [b] Parish	*1198*	102	6	1	119	4	1	445	551	219	255	226	296
	Ewell [b] Parish	1590	84	2	2	100	8	–	429	557	221	277	208	280
	Coldred Parish	1532	28	3	–	28	3	–	134	140	80	84	54	56
	Lydden Parish	1422	40	–	–	34	2	–	198	188	117	109	81	79
	Sibertswold [c] Parish	1836	76	5	–	101	4	–	411	504	229	253	182	251
	Wootton [d] Parish	1019	29	–	–	27	2	–	163	127	90	74	73	53
	Denton [d] Parish	1062	33	–	1	31	5	–	183	153	91	80	92	73
	Alkham Parish	*3211*	102	4	1	100	15	2	520	523	283	273	237	250
	Capel-le-Ferne Parish	1736*w*	37	4	–	32	5	–	193	172	101	97	92	75
	Poulton Parish	*830*	3	–	–	3	–	–	28	24	18	16	10	8
	64. ELHAM.													
1. FOLKESTONE	Hawkinge Parish	521	24	–	–	25	1	–	133	129	78	71	55	58
	FOLKESTONE [1 e f] Township	4875	1478	106	30	1952	164	20	8507	11304	3843	4923	4664	6381
	part of Parish	*w*	214	4	–	313	12	14	1171	1647	562	700	609	947
	Cheriton (Incˢ pt. of SANDGATE) [f] Parish	*1647*	342	32	1	408	25	3	3330	3403	1453	1454	1877	1949
	Military in Shorncliffe Camp [2 f]		–	–	–	–	–	–	4204	3101	4204	3101	–	–
2. ELHAM	Swingfield Parish	2638	70	1	–	72	4	–	418	358	224	203	194	155
	Acrise Parish	1034	34	2	–	28	6	–	173	142	97	80	76	62
	Paddlesworth Parish	349	9	–	–	9	–	–	57	58	35	38	22	20
	Elham Parish	6570	241	9	–	243	12	–	1159	1258	603	643	556	615
	Lyminge (W) [g] Parish	*4620*	156	2	–	156	8	–	938	1025	497	535	441	490
	Stelling-Minnis *Parish*	90	16	–	–	23	–	1	82	93	47	56	35	37
	Stelling Parish	1325	48	2	–	66	1	–	309	303	167	170	142	133
	Elmsted Parish	2692	93	2	–	97	1	–	492	432	257	235	235	197
	Stowting Parish	*1631*	48	4	–	52	2	–	213	213	103	108	110	105
3. HYTHE	Monks Horton Parish	*1093*	31	2	–	34	–	–	153	164	76	82	77	82
	Standford Parish	*1208*	55	1	–	59	1	–	294	289	146	135	148	154
	Postling Parish	*1561*	25	–	–	21	–	–	139	127	75	80	64	47
	Saltwood Parish	*2600*	129	2	–	134	1	–	643	680	334	331	309	349
	Newington next Hythe [h] Parish	*3115*	94	4	4	111	2	–	523	575	273	305	250	270
	Lympne [i] Parish	2658	115	6	–	114	6	–	540	510	287	262	253	248
	Sellinge Parish	2055	125	2	4	136	–	–	580	647	308	322	272	325
	HYTHE—													
	St. Leonard [j] Parish	*779*	558	15	22	635	47	4	2871	3289	1407	1682	1464	1607
	65. ROMNEY MARSH.													
1. NEW ROMNEY	West Hythe Parish	*1275*	31	8	–	25	1	–	130	123	68	70	62	53
	Burmarsh Parish	1796	32	–	–	34	1	–	170	194	98	108	72	86
	Dymchurch [k] Parish	1534*w*	142	1	–	139	6	1	618	580	322	296	296	284
	Blackmanstone Parish	293	2	–	–	2	–	–	8	10	5	7	3	3
	Orgarswick Parish	392	1	–	–	1	–	–	10	7	3	2	7	5
	Eastbridge Parish	1135	8	–	–	7	–	–	45	45	23	27	22	18
	Newchurch Parish	3122	67	1	–	63	5	–	332	334	185	192	147	142
	St. Mary the Virgin [l] Parish	2051*w*	38	2	–	43	–	–	175	224	98	129	77	95
	Hope, All Saints Parish	1464	9	–	–	6	–	–	59	41	34	24	25	17
	NEW ROMNEY (W) [m] Parish	2919*w*	205	6	–	223	3	1	1062	1129	533	569	529	560
	Ivychurch Parish	4542	50	2	–	54	1	–	273	280	152	156	121	124
2. LYDD	Lydd [n] Parish	*11736*	360	7	1	399	20	–	1667	1936	824	1044	843	892
	Midley Parish	2153	6	–	–	9	–	–	42	45	21	26	21	19
	Old Romney Parish	2535	26	–	–	30	1	–	151	152	79	80	72	72
	Snave Parish	1494	20	1	–	20	–	–	97	113	48	52	49	61
	Snargate Parish	1591	15	1	1	20	–	–	71	102	35	57	36	45
	Brenzett Parish	1802	55	–	1	49	2	–	270	268	158	147	112	121
	Brookland Parish	1833	99	3	–	98	–	–	459	424	217	219	242	205
	Fairfield Parish	1203	12	–	–	10	–	–	69	73	37	41	32	32
	Entire Parishes:													
	[1] Folkestone	4875*w*	1692	110	30	2265	176	34	9678	12951	4405	5623	5273	7328
	[2] Cheriton (including Military)	*1647*	342	32	1	408	25	3	7534	6504	5657	4555	1877	1949

[a] The increase of the population of Hougham is attributed to there being a greater number of military in the barracks in 1871 than in 1861, and to increased house accommodation in the parish. Coastguard stations contained 88 persons.

[b] The increase of population in the parishes of Buckland, River, and Ewell is attributed to additional villa and other house accommodation.

[c] The increase of population in the parish of Sibertswold is attributed to the completion, since 1861, of the London, Chatham, and Dover Railway with a station here, and the impetus thereby given to building.

[d] The population of the parishes of Wootton and Denton is stated to have decreased in consequence of the migration of labourers. In Wootton two large houses were temporarily uninhabited.

64. ELHAM. [e] Reinden, formerly in Hougham Sub-district, has been incorporated with the parish of Folkestone by order of quarter sessions, bearing date 3rd July 1866. Its population was 4 persons in 1861, and 9 in 1871. The increase of population in Folkestone is attributed to its attractions as a watering place. Private schools contained 222 persons, coastguard stations 66, hotels 93; 33 persons were on board ship.

[f] The wives and families of the military in Shorncliffe Camp (viz., 339 males and 669 females) are included in the return for Cheriton parish. In 1861 the Camp contained 1103 more military than in 1871. Sandgate, a watering-place and local board district, is partly in Cheriton and partly in Folkestone parishes.

[g] Each End Hill and North Lyminge are in Lyminge parish.

[h] The parish of Newington next Hythe includes the hamlet of Marwood.

[i] Court at Street is in the parish of Lympne.

[j] Hythe is one of the Cinque Ports. The return for St. Leonard Hythe includes 216 volunteers attending the Hythe School of Musketry. The number of volunteers in 1861 was 108, although the total number of strangers then present was about the same as in 1871. 96 persons were living at the coastguard station, and 20 on board ship. The increase of the population is attributed to the development of the School of Musketry, and to the attractions of the place as a bathing resort.

65. ROMNEY MARSH. [k] The return for Dymchurch includes 40 persons living at the coastguard station.

[l] In St. Mary the Virgin parish 41 persons were living at the coastguard station.

[m] New Romney is one of the Cinque Ports; the return includes 5 persons employed on the ordnance survey, and 36 living at the coastguard station.

[n] The increase of the population of Lydd is consequent upon a larger area of land being brought under cultivation, requiring more labour than in 1861. The return includes 109 persons on board ship, 228 at coastguard stations, and 20 at Dungeness lighthouse.

TABLE 4.—AREA; HOUSES and INHABITANTS, 1861 and 1871, in PARISHES, &c.—*continued.*

SUPERINTENDENT REGISTRAR'S DISTRICT.		Area in Statute Acres.	HOUSES.						POPULATION.					
			1861.			1871.			Persons.		Males.		Females.	
REGISTRAR'S SUB-DISTRICT.	Parish, Township, or Place.		Inhabited.	Uninhabited.	Building.	Inhabited.	Uninhabited.	Building.	1861.	1871.	1861.	1871.	1861.	1871.
REGISTRATION OR UNION COUNTY: 3. SUSSEX.														
	66. RYE.													
1. RYE	Broomhill [1a] part in *Kent* / part in *Sussex* — Parish	*1460* / 1450*w*	15 / 7	– / 1	– / –	2 / 15	– / –	– / –	58 / 44	17 / 112	25 / 20	9 / 55	33 / 24	8 / 57
	East Guldeford, *or* Guildford — Parish	2430	29	–	–	32	–	–	152	157	80	74	72	83
	Playden — Parish	1308	66	4	–	64	2	–	305	313	142	156	163	157
	RYE (W) — [b] Parish	2313	858	97	–	918	57	7	4288	4366	2066	2161	2222	2205
	Iden — Parish	2947	131	2	–	130	7	–	600	571	304	297	296	274
	Peasmarsh — Parish	3718	194	11	–	191	7	–	906	920	469	495	437	425
2. BECKLEY [c]	Beckley — Parish	5316	273	11	2	287	7	–	1252	1367	627	692	625	675
	Northiam — Parish	3486	271	18	–	270	12	–	1260	1174	636	596	624	578
	Brede — [d] Parish	4840	214	3	–	224	5	2	1083	1006	582	521	501	485
	Udimore — [e] Parish	2221	85	2	–	91	–	–	444	451	230	241	214	210
	WINCHELSEA—[f]													
	St. Thomas the Apostle — Parish	1510*w*	147	7	–	148	12	–	719	679	333	316	386	363
	Icklesham — [g] Parish	5700*w*	179	10	–	195	13	1	816	865	437	436	379	429
	67. HASTINGS.													
1. ORE	Pett — [h] Parish	2350*w*	71	8	–	67	2	–	320	299	155	153	165	146
	Guestling — Parish	3564	154	9	–	178	6	1	731	818	369	417	362	401
	Fairlight — [i] Parish	3309*w*	105	5	–	106	1	–	501	487	251	236	250	251
	Ore (W) — [j] Parish	2149	323	10	3	487	9	3	1636	2677	824	1359	812	1318
2. ALL SAINTS	HASTINGS—[k]													
	All Saints — Parish	461*w*	589	7	1	635	29	2	3486	3477	1678	1732	1808	1745
	St. Clement — [l] Parish	124*w*	679	16	–	770	31	5	4073	4508	1866	2125	2207	2383
3. ST. MARY IN THE CASTLE.	St. Mary in the Castle — Parish	281*w*	708	20	3	945	56	7	4809	5780	1878	2331	2931	3449
	St. Andrew — [m] Parish	19	11	2	–	196	10	5	84	1444	43	673	41	771
	Holy Trinity, *or* Priory — [n] Parish	191	205	10	15	311	10	1	1683	2518	621	935	1062	1583
	St. Michael on the Rock — Parish	5	56	–	–	54	–	–	441	364	210	161	231	203
	St. Mary Magdalen — [o] Parish	395	890	34	11	1266	88	9	7106	9547	2799	3630	4307	5917
	ST. LEONARD ON SEA — [o] Parish	994*w*	234	16	15	535	77	40	1693	3678	657	1452	1036	2226
	St. Mary, Bulverhithe — Parish	185	14	2	–	10	4	–	68	45	40	22	28	23
	68. BATTLE.													
1. BEXHILL	Hollington — [p] Parish	2470	93	2	3	202	24	9	531	1053	276	511	255	542
	Bexhill Parish—[2]													
	Bexhill [q] —	8814*w*	394	16	–	433	24	3	2011	2051	998	1015	1013	1036
	Liberty of the Sluice — [q] Hamlet		15	2	10	23	2	–	73	107	40	51	33	56
	Catsfield — Parish	2944	109	4	–	104	5	–	584	707	295	349	289	358
	Crowhurst — Parish	2160	76	2	–	81	1	–	430	405	223	202	207	203
	Westfield — Parish	4272	157	2	1	215	6	3	883	1031	468	535	415	496
2. EWHURST	Sedlescombe — Parish	2049	143	3	–	141	3	5	703	639	359	342	344	297
	Ewhurst — Parish	5719	218	8	–	232	2	–	1043	1079	551	561	492	518
	Whatlington — Parish	1255	69	3	–	78	–	–	343	320	177	163	166	157
	Mountfield — Parish	3841	119	6	–	128	–	1	585	642	301	316	284	326
	Entire Parishes:													
	[1] Broomhill (*Sussex & Kent*)	2910*w*	22	1	–	17	–	–	102	129	45	64	57	65
	[2] Bexhill	8814*w*	409	18	10	456	26	3	2084	2158	1038	1066	1046	1092

66. RYE. [a] The Registrar states that the return for 1861 of the parts of Broomhill respectively in Kent and Sussex, must have been erroneous: the boundaries upon which the present return is based having been carefully ascertained.

[b] Rye is one of the two ancient towns attached to the Cinque Ports. 62 persons were on board vessels at Rye.

[c] In three of the parishes in the Beckley Sub-district a decrease appears in the total population. This is attributed, especially at Brede and Northiam, to emigration, many persons having recently gone to America.

[d] Little Brede is in the parish of Brede.

[e] The return for Udimore includes a detached part of the parish known as Little Udimore, lying in and surrounded by the parish of Brede.

[f] Winchelsea is a corporate town (but not regulated by the Municipal Reform Act), and is one of the two ancient towns attached to the Cinque Ports. The hamlet of Camber is in this parish. The return includes 48 persons living at the coastguard station.

[g] Icklesham includes the hamlet of Rye Harbour. The return for this parish includes 90 inmates of the coastguard station, and 6 at the Martello Tower.

67. HASTINGS. [h] The return for Pett includes 66 persons at the coastguard station, and 10 at the Martello Tower.

[i] The coastguard stations in Fairlight parish contained 85 persons.

[j] Several villas, a large number of cottages, and also Hurst Court College (containing 37 inmates) have been erected at Ore, and occupied since 1861. The number of inmates of the workhouse is also larger than in that year. Fairlight Down and part of the town of Hastings are comprised in the parish of Ore.

[k] Hastings is one of the Cinque Ports. There were, in the town of Hastings, in 1871, 453 persons in boarding schools, exclusive of the conventual schools (containing 150 inmates), and 377 in hotels. Coastguard stations contained 118 persons. About 4400 persons were at the time of the Census returned as "visitors" or "non-residents" in the town, nearly the whole of whom were enumerated in the Sub-district of St. Mary in the Castle.

[l] The increase of population in the parish of St. Clement, Hastings is attributed to the building of a number of small houses, chiefly on the barrack ground at the limits of the parish.

[m] The parish of St. Andrew occupies a central position between the old and new portions of the borough, and much of its area has, since 1861, been sold for building purposes, to which is attributed the great increase in the population.

[n] The parish of Holy Trinity or Priory comprises the best business quarters of the town, the railway terminus, and a valuable sea-frontage.

[o] The parishes of St. Mary Magdalen and of St. Leonard on Sea include the fashionable quarters of the town. In the latter parish the population has more than doubled since 1861. A detached portion of the parish of St. Leonard on Sea, consisting of about 50 acres without population in 1871, adjoins the town of Winchelsea (66: 2).

68. BATTLE. [p] The increase of population in Hollington is attributed to its having become the place of residence of large numbers of the labouring classes employed in the adjoining towns of St. Leonard's and Hastings.

[q] Lidley Green and Little Common are in the parish of Bexhill, the return for which includes 72 persons living at the coastguard stations: the return for the Liberty of the Sluice also includes 52 persons at the coastguard station.

TABLE 4.—AREA; HOUSES and INHABITANTS, 1861 and 1871, in PARISHES, &c.—*continued.*

SUPERINTENDENT REGISTRAR'S DISTRICT.		Area in Statute Acres.	HOUSES.						POPULATION.					
			1861.			1871.			Persons.		Males.		Females.	
REGISTRAR'S SUB-DISTRICT.	Parish, Township, or Place.		Inhabited.	Uninhabited.	Building.	Inhabited.	Uninhabited.	Building.	1861.	1871.	1861.	1871.	1861.	1871.
	68. BATTLE—*continued.*													
3. BATTLE	BATTLE (W) [a] Parish	7880	583	16	5	614	27	1	3293	3495	1650	1801	1643	1694
	Brightling [b] Parish	4613	132	3	–	91	2	–	661	641	354	318	307	323
	Dallington [b] Parish	2873	113	6	1	98	1	–	591	629	307	324	284	305
	Ashburnham [b] Parish	3648	154	3	–	132	4	2	844	867	425	449	419	418
	Penhurst Parish	1462	19	–	–	20	–	–	105	97	53	50	52	47
	69. EASTBOURNE.													
1. WESTHAM	Pevensey [c] Parish	4586*w*	78	4	–	71	7	–	385	330	188	168	197	162
	Westham Parish	4718*w*	179	8	–	177	16	2	833	858	441	456	392	402
	Willingdon [d] Parish	4259*w*	152	3	–	177	14	1	709	794	346	421	363	373
	Jevington Parish	2099	54	6	–	57	1	1	263	321	139	163	124	158
	Folkington Parish	1521	34	–	–	34	2	–	154	166	80	82	74	84
	Wilmington Parish	1744	57	7	–	60	3	–	250	280	125	149	125	131
2. EASTBOURNE	EASTBOURNE (W) [e] Parish	5512*w*	1005	58	33	1736	198	62	5795	10361	2780	4685	3015	5676
	Eastdean Parish	2431*w*	65	3	–	57	4	–	334	327	169	179	165	148
	Friston Parish	2023*w*	18	3	–	17	2	2	89	80	48	39	41	41
	Seaford [f] Parish	2235*w*	213	11	–	263	17	8	1084	1357	510	645	574	712
	Westdean Parish	2464*w*	24	–	2	25	1	–	153	139	88	80	65	59
	Littlington Parish	893	27	–	–	24	–	–	134	113	73	56	61	57
	Lullington Parish	1162	3	–	–	2	–	–	16	19	5	9	11	10
	Alfriston Parish	2425	113	24	–	124	7	–	522	581	256	294	266	287
	70. HAILSHAM.													
1. HAILSHAM	Arlington [g] Parish	5185	123	5	1	121	2	–	623	611	341	330	282	281
	Hailsham [h] Parish	5283	403	9	1	509	39	10	2098	2429	1086	1247	1012	1182
	Herstmonceaux [i] Parish	5039	229	10	–	242	3	1	1287	1204	665	599	622	605
	Wartling [i] Parish	4736	139	5	–	162	5	–	914	846	464	453	450	393
	Hooe Parish	2448	97	4	–	106	2	–	496	516	269	282	227	234
	Ninfield [i] Parish	2554	116	3	–	129	3	–	587	537	292	258	295	279
2. HELLINGLY	Hellingly (W) [j] Parish	6015	294	13	–	321	19	–	1606	1636	816	856	790	780
	Chiddingly [k] Parish	4297	199	11	–	195	1	1	992	946	503	505	489	441
	Laughton [l] Parish	5075	158	14	2	159	12	–	742	770	399	390	343	380
	Warbleton [m] Parish	5763	282	15	–	283	9	–	1431	1482	708	778	723	704
	Heathfield Parish	7970	330	38	–	344	13	4	1892	2044	1013	1095	879	949
	71. TICEHURST.													
1. TICEHURST	Burwash Parish	7321	422	20	2	444	22	4	2143	2232	1109	1144	1034	1088
	Ticehurst (W) [n] Parish	8202	470	14	8	529	13	2	2758	2939	1338	1476	1420	1463
2. SALEHURST	Etchingham Parish	3750	167	3	1	171	8	2	864	894	446	464	418	430
	Salehurst [o] Parish	6481	434	21	–	421	28	3	2014	2080	1002	1062	1012	1018
	Bodiam Parish	1596	50	7	–	63	4	–	303	306	162	154	141	152
3. WADHURST	Wadhurst [p] Parish	10147	487	23	3	620	10	–	2470	3191	1278	1606	1192	1585
	Lamberhurst [1] (part in *Sussex*, part in *Kent*) [p] Parish	1700 / *3548w*	207	16	–	228	5	–	1051	1145	530	569	521	576
			115	5	–	128	2	1	554	667	281	326	273	341
4. FRANT	Frant [2] (part in *Sussex*, part in *Kent*) [q] Parish	*8655* / *411*	430	28	–	526	23	11	2162	2949	1049	1400	1113	1549
			58	1	–	60	–	–	307	314	152	168	155	146
	Entire Parishes:													
	[1] Lamberhurst (*Sussex & Kent*)	5242*w*	322	21	–	356	7	1	1605	1812	811	895	794	917
	[2] Frant (*Sussex & Kent*)	*9066*	488	29	–	586	23	11	2469	3263	1201	1568	1268	1695

[a] Netherfield is in the parish of Battle.

[b] The apparent decrease in the number of inhabited houses in Brightling, Dallington, and Ashburnham is said to be owing to houses being divided into tenements or lodgings, and each lodging having been returned in 1861 as a separate house. The return for Dallington includes a detached part of the parish, known as Hodgkins, locally situate in Hellingly Sub-district (70 : 2).

69. EASTBOURNE. [c] The decrease in the population of Pevensey is attributed to the removal of labourers to Eastbourne, to the absence of the Royal Artillery, and to the Martello Towers being unoccupied. The coastguard station at Pevensey contained 31, and that at Westham, 36 persons.

[d] Willingdon adjoins Eastbourne, and is a convenient place for workmen's homes; the returns consequently show an increase of the population. Langley Fort is in the parish of Willingdon.

[e] The increase of population at Eastbourne is attributed to its attractions as a watering place, and to the demand for labour, consequent upon sanitary improvements, and the formation of new streets, parades, &c. The village of Meads is in this parish.

[f] Seaford is a member of the Cinque Port of Hastings, and is now much frequented as a sea-side resort.

70. HAILSHAM. [g] The hamlet of Upper Dicker is in the parish of Arlington.

[h] The villages of Polegate and Cooklebury are in Hailsham parish. The return includes 9 persons temporarily present engaged on the Ordnance survey.

[i] The population of Herstmonceaux, Wartling, and Ninfield is stated to have been reduced by the migration of labourers to towns, and the hill districts. Boreham Street and Wartling Hill are in Wartling parish.

[j] The parish of Hellingly includes the hamlet of Horsebridge.

[k] The village known as The Dicker and the hamlets of Gun Hill, Muddler Green, and part of Whitesmith are in the parish of Chiddingly.

[l] Part of Whitesmith is in the parish of Laughton.

[m] Warbleton parish includes the villages of Rushlake Green and Bodle Street.

71. TICEHURST. [n] The hamlet of Flimwell is in Ticehurst parish.

[o] Salehurst parish comprises Hurst Green, Robertsbridge, Silverhill, and Northbridge Street.

[p] Improved railway communication has caused the erection of many villa residences, all of which are now inhabited; the increase of population is, however, mainly ascribed to the improved condition of the farmers since the repeal of the hop duty, many additional labourers being now employed. These remarks apply to both parts of Lamberhurst, and especially to the neighbouring parish of Wadhurst, which includes Woods Green, Sparrows Green, Pell Green, and Conseleywood. In Lamberhurst 46 workmen were temporarily present, employed in house building.

[q] That part of the parish of Frant which is in the county of Kent includes the village of Hawkenbury. The Sussex portion of Frant comprises Bells Yew, Eridge Green, and part of the town of Tunbridge Wells, in which the increase of buildings and population has principally taken place. A large number of villa residences has been built, and the increase still goes on, owing to the close proximity of the Tunbridge Wells Chalybeate spring and the beauty of the neighbourhood.

TABLE 4.—AREA; HOUSES and INHABITANTS, 1861 and 1871, in PARISHES, &c.—*continued.*

REGISTRAR'S SUB-DISTRICT.	Parish, Township, or Place.	Area in Statute Acres.	HOUSES. 1861. Inhabited.	1861. Uninhabited.	1861. Building.	HOUSES. 1871. Inhabited.	1871. Uninhabited.	1871. Building.	POPULATION. Persons. 1861.	Persons. 1871.	Males. 1861.	Males. 1871.	Females. 1861.	Females. 1871.
	72. UCKFIELD.													
1. ROTHERFIELD	Rotherfield [a] Parish	14733	657	18	1	802	20	3	3413	4149	1798	2148	1615	2001
	Mayfield [b] Parish	13604	529	34	2	561	22	–	2688	2828	1386	1461	1302	1367
2. FRAMFIELD	Framfield [c] Parish	6700	253	11	–	286	11	–	1355	1521	702	779	653	742
	East Hoathly, *or* Easthothly [d] Parish	2000	116	3	–	141	13	1	615	730	325	365	290	365
	Waldron [e] Parish	6218	204	8	4	249	10	2	1132	1252	594	638	538	614
3. ISFIELD	Little Horsted [f] Parish	2240	56	1	–	39	1	1	296	298	168	157	128	141
	Isfield [g] Parish	1862	82	2	1	98	2	–	458	507	235	259	223	248
	UCKFIELD (W) [f] Parish	1717	308	10	23	396	15	2	1740	2041	863	962	877	1079
4. MARESFIELD	Fletching [g] Parish	8463	411	14	–	428	14	7	2028	2155	1049	1131	979	1024
	Maresfield [g] Parish	7750	354	18	1	342	8	2	1911	1965	1027	1060	884	905
	Buxted [h] Parish	8943	326	23	1	347	19	4	1624	1868	844	974	780	894
	73. EAST GRINSTEAD.													
1. WITHYHAM	Withyham Parish	8086	306	4	–	382	11	1	1597	1970	830	1040	767	930
	Hartfield [1] – North Div. / South Div. [j] Parish	10267	84 / 185	2 / 12	– / –	90 / 200	2 / 10	– / –	449 / 1002	509 / 1031	236 / 523	268 / 544	213 / 479	241 / 487
2. EAST GRINSTEAD	Lingfield (*Surrey*) Parish	9239*w*	420	15	2	493	34	2	2202	2480	1144	1230	1058	1250
	EAST GRINSTEAD (W) [k] Parish	15071	783	21	4	986	52	6	4266	5390	2115	2706	2151	2684
3. WORTH	Worth [l] Parish	13250	539	9	–	616	11	–	2988	3209	1601	1647	1387	1562
	Crawley [m] Parish	770	88	1	–	97	4	–	473	505	241	263	232	242
	West Hoathly [n] Parish	4863	212	9	–	226	18	2	1120	1210	603	642	517	568
	74. CUCKFIELD.													
1. LINDFIELD	Horsted-Keynes Parish	4304	143	3	3	159	5	–	790	811	421	423	369	388
	LINDFIELD [o] Parish	5776	361	16	4	386	24	–	1917	2018	949	997	968	1021
	Ardingly [p] Parish	3817	114	–	–	135	5	–	626	1095	343	748	283	347
	Balcombe [q] Parish	4786	170	3	–	183	5	1	880	965	467	488	413	477
2. CUCKFIELD	CUCKFIELD (W) [r] Parish	11167	573	16	3	815	30	20	3539	4420	1758	2174	1781	2246
	Slaugham [s] Parish	5363	289	5	1	302	15	–	1518	1574	791	798	727	776
	Bolney Parish	3546	157	5	–	151	5	1	789	804	410	414	379	390
	Cowfold Parish	4458	167	4	2	171	11	1	946	998	488	504	458	489
3. HURSTPIERPOINT	Albourne Parish	1740	68	1	–	70	–	–	341	334	172	171	169	163
	Newtimber Parish	1693	34	–	–	34	2	2	162	180	79	89	83	91
	Pyecombe Parish	2249	53	5	–	59	5	–	283	282	153	156	130	126
	Twineham Parish	1908	65	1	–	68	4	–	339	369	178	196	161	173
	Hurstpierpoint [t] Parish	5046	416	10	1	464	28	3	2558	2827	1390	1509	1168	1318
	Clayton [u] Parish	2402	164	5	1	220	21	3	863	1111	456	558	407	553
	Keymer [u] Parish	3538	291	19	4	449	63	8	1612	2397	819	1168	793	1229
	75. LEWES. [v]													
1. DITCHLING	Wivelsfield [w] Parish	3103	139	7	4	170	18	1	1162	1616	552	796	610	820
	Ditchling (W) [x] Parish	4183	220	7	1	227	9	4	1082	1371	561	642	521	629
	Westmeston Parish—[2]													
	Westmeston – Civil Parish	4074	55	3	–	61	–	–	288	317	158	164	130	153
	East Chiltington Hamlet or Civ. Par.		57	–	–	57	2	–	281	317	149	177	132	140
	Parishes (ancient) consisting of Townships, Hamlets, &c.:													
	[1] Hartfield	10267	269	14	–	290	12	–	1451	1540	759	812	692	728
	[2] Westmeston	4074	112	3	–	118	2	–	569	634	307	341	262	293

72. UCKFIELD. [a] Rotherfield parish includes Jarvis Brook and Croborough Cross.
[b] Coggins Mill Street is in Mayfield parish.
[c] The increase of population in Framfield parish (which includes the village of Blackboys) is ascribed to facilities for communication by railway.
[d] East Hoathly parish includes Nursery hamlet.
[e] The parish of Waldron includes Cross in hand.
[f] The increase of population in Uckfield is ascribed to improved railway communication.
[g] Several cottages have been built in the parish of Fletching since the enclosure and allotment of Chetwood Common: hence the increase of population.
[h] The increase of population in Buxted is ascribed to the erection of several cottages and almshouses and to the facilities for communication by railway. Part of Five Ash Down is in this parish. The other part (containing 1 house) is in Maresfield parish.

73. EAST GRINSTEAD. [i] The junction of the Tunbridge Wells and Brighton with the East Grinstead Railway being situate in Withyham, has tended to increase the population of that parish. An additional cause of the increase is the enclosure of part of Ashdown Forest at Croborough, and its sale for building purposes. Groombridge, Croborough Warren, and part of Croborough are in the parish of Withyham.
[j] Gallipot is in the south division of the parish of Hartfield.
[k] The increase of population in East Grinstead is attributed to the opening of a railway to Tunbridge Wells, and the consequent extension of building operations. A new convent has been established, and a new workhouse built since 1861. Ashurst, Forest Row, and Felbridge are in East Grinstead parish.
[l] The increase of population in Worth is attributed to improved railway accommodation. Copthorne, Crawley Down, Turner's Hill, and Three Bridges are in the parish of Worth.
[m] A cottage called Buckswood Copse, with about half an acre of land, formerly returned as extra-parochial, is now included in the parish of Crawley.
[n] Birch Grove is in West Hoathly parish.

74. CUCKFIELD. [o] Lindfield comprises Walstead and Endfield Commons.
[p] Hapstead is in the parish of Ardingly. St. Saviour's College, recently erected, is also in this parish.
[q] The increase of population in Balcombe is attributed to the extra demand for labour caused by a considerable quantity of land having been laid out for building purposes.
[r] The increase of population in Cuckfield parish is attributed to the erection of a large number of buildings around Hayward's Heath, which being easily accessible from Brighton is selected as a place of residence by many persons engaged there in business. To the same cause may be attributed the increase in what may be termed Cuckfield proper. The suburb of Hayward's Heath is also known as St. Wilfrid's. Staplefield and part of Handcross are in the parish of Cuckfield.
[s] Warninglid and part of Handcross are in the parish of Slaugham.
[t] The parish of Hurstpierpoint includes Sayers' Common. A considerable increase has taken place in the number of inmates of the Middle Class School (St. John's College).
[u] The increase of population in the parishes of Clayton and Keymer is attributed to the proximity of the Burgess Hill and Hassocks Gate railway stations. The demand for labour, caused by the extension of building operations, and by the potteries and brickyards, has also tended to increase the population. St. John's Common, the site of much of the building referred to, is partly in Clayton and partly in Keymer parish.

75. LEWES. [v] The District of Lewes comprises the four Poor Law Unions of Chailey (Sub-districts 1 and 2); Lewes (Sub-district 3); West Firle (Sub-district 4); and Newhaven (Sub-districts 5 and 6).
[w] The Sussex County Lunatic Asylum at Wivelsfield has been greatly enlarged, and many houses have been erected in the parish and occupied since 1861.
[x] The increase of population in Ditchling is chiefly owing to the erection of a lunatic asylum called "St. George's Retreat," and a preparatory college, with 37 inmates. In the former were several of the workmen temporarily employed in completing the building. At the time of the Census it contained only 12 patients, but when completed it will accommodate a much larger number.

TABLE 4.—AREA; HOUSES and INHABITANTS, 1861 and 1871, in PARISHES, &c.—*continued.*

SUPERINTENDENT REGISTRAR'S DISTRICT.		Area in Statute Acres.	HOUSES.						POPULATION.					
			1861.			1871.			Persons.		Males.		Females.	
REGISTRAR'S SUB-DISTRICT.	Parish, Township, or Place.		Inhabited.	Uninhabited.	Building.	Inhabited.	Uninhabited.	Building.	1861.	1871.	1861.	1871.	1861.	1871.
	75. LEWES—*continued.*													
1. DITCHLING (*cont.*)	Street - - - - - Parish	1270	36	1	–	34	2	–	190	201	101	98	89	103
	Plumpton - - - - - Parish	2423	50	–	–	65	2	–	404	383	213	203	191	180
	Hamsey - - - - - Parish	2761	105	2	–	108	1	–	541	577	275	276	266	301
2. CHAILEY - -	Chailey (W) - - - - Parish	5889	245	9	–	260	4	2	1344	1462	662	744	682	718
	Newick - - - - - Parish	1966	197	5	–	199	7	–	991	988	511	505	480	483
	Barcombe - - - - Parish	4983	203	14	3	218	13	1	1090	1006	595	533	495	473
	Ringmer (W) - - - - Parish	5626	286	2	2	296	14	6	1522	1478	770	773	752	705
3. LEWES - -	South Malling - - - Parish	2680	125	6	–	138	8	1	716	677	349	341	367	336
	LEWES—													
	St. John the Baptist, Southover - - - - Parish	3190	278	11	–	284	7	1	1344	1331	637	635	707	696
	St. Anne, *or* St. Peter and St. Mary Westout (W) [a] Parish		137	2	–	236	38	5	980	1701	516	877	464	824
	St. Michael - - - Parish		183	12	1	181	11	–	1076	1041	465	442	611	599
	The Castle Precincts - - *Parish*		7	–	–	6	–	–	32	36	9	16	23	20
	St. John under the Castle [b] Parish		468	19	4	507	26	1	2308	2707	1158	1427	1150	1280
	All Saints - - [a] Parish		395	9	–	392	17	–	2092	2018	867	867	1225	1151
	ST. THOMAS IN THE CLIFFE [a] Parish		290	13	3	316	9	–	1568	1600	768	777	800	823
4. WEST FIRLE -	Glynde - - - - - Parish	1569	35	–	–	65	–	–	321	362	158	174	163	188
	Beddingham - - - - Parish	2918	59	2	–	69	3	–	334	350	195	195	139	155
	West Firle (W) - - - Parish	3392	111	5	–	111	1	–	631	615	335	336	296	279
	Ripe - - - - - Parish	1120	65	2	–	75	3	–	358	393	179	202	179	191
	Chalvington - - - - Parish	729	26	–	–	29	1	–	149	155	82	83	67	72
	Selmeston - - - - Parish	1590	39	–	–	42	1	–	197	206	106	114	91	92
	Alciston - - - - - Parish	2079	47	1	–	43	–	–	220	212	118	110	102	102
	Berwick - - - - - Parish	1097	34	–	–	31	1	–	169	156	90	87	79	69
5. NEWHAVEN -	East Blatchington - - - Parish	821*w*	28	–	–	31	3	–	128	130	63	70	65	60
	Bishopstone - - - [c] Parish	1937*w*	73	1	–	63	–	–	322	276	160	133	162	143
	Denton - - - - - Parish	1008	35	1	–	46	1	–	206	238	111	131	95	107
	South Heighton - - - Parish	923	18	–	–	17	–	–	104	88	51	50	53	38
	Tarring-Neville - - - Parish	938	18	–	–	14	1	–	84	79	49	42	35	37
	Newhaven (W) - - [c] Parish	1217*w*	340	11	–	421	23	8	1886	2549	933	1365	953	1184
	Piddinghoe - - - - Parish	2658*w*	49	3	–	48	5	–	243	237	133	140	110	97
	Telscombe - - - [c] Parish	1349*w*	30	–	–	27	1	–	156	130	81	69	75	61
	Southease - - - - Parish	900	19	–	–	20	–	–	84	105	45	48	39	57
6. ROTTINGDEAN -	Rodmell - - - - - Parish	1924	58	1	–	54	–	–	292	280	154	152	138	128
	Iford - - - - - Parish	2173	31	1	–	32	–	–	167	190	84	87	83	103
	Kingston near Lewes - - Parish	1653	27	2	–	26	1	–	137	129	71	69	66	60
	Stanmer - - - - - Parish	1346	25	1	–	25	–	–	147	124	81	69	66	55
	Falmer - - - - - Parish	4358	97	2	–	98	4	–	512	519	274	263	238	256
	Rottingdean - - - [d] Parish	3639*w*	203	22	2	244	14	4	1016	1544	524	831	492	713
	Ovingdean - - - - Parish	1618	21	2	–	26	2	–	121	148	64	81	57	67
	76. BRIGHTON.[e]													
1. KEMP TOWN -	BRIGHTON, *part of* [1] - - Parish	1462	2244	213	19	2411	217	10	13589	14764	5186	5821	8403	8943
2. ST. PETER -	BRIGHTON, *part of* (W) [1] - Parish		7011	275	85	8560	618	201	42156	53500	19584	25022	22572	28478
3. THE PALACE -	BRIGHTON, *part of* [1] - - Parish		3472	92	7	3467	103	24	21948	21747	8399	8282	13549	13465
	77. STEYNING.													
1. SHOREHAM -	HOVE - - - - - [f] Parish	775	1256	121	40	1484	111	13	9624	11277	3521	3907	6103	7370
	Preston - - - - [g] Parish	1248	111	2	–	362	44	20	1044	2470	622	1203	422	1267
	Patcham - - - - [h] Parish	4398	120	1	–	150	5	–	638	760	312	348	326	412
	West Blatchington - - - Parish	876	10	2	–	10	2	–	59	49	33	23	26	16
	Hangleton - - - - Parish	1318*w*	7	–	–	9	1	–	51	61	27	37	24	24
	Entire Parish:													
	[1] Brighton - - - - - - - -	1462	12727	580	111	14438	938	235	77693	90011	33169	39125	44524	50886

[a] A new workhouse has been built in St. Anne's parish, in place of the two formerly in All Saints and St. Thomas in the Cliffe. To this fact and to the large number of houses erected on land recently sold for building purposes, the increase of population in St. Anne's parish is attributed.

[b] The increase of population in the parish of St. John under the Castle is mainly attributed to the fact that the Invalid Convict Prison which was unoccupied in 1861, is now used for the detention of naval prisoners.

[c] The erection of fortifications, the improvement of the river, and the extension of steam-boat traffic, are stated to have caused the increase of population in Newhaven. Coastguard stations contained, at Bishopstone, 34; at Newhaven, 47; and at Telscombe, 30 persons. 34 persons were living in the Fort at Newhaven.

[d] The increase of population in Rottingdean is attributed to the erection of the Brighton Industrial Schools, and to the presence of a large number of excavators employed on the Brighton sewer, which runs through this parish. The 3 coastguard stations at Rottingdean, contained 74 persons.

76. BRIGHTON. [e] The large increase of buildings and population in Brighton has almost exclusively taken place in the St. Peter's Sub-district, owing to the larger quantity of building land available in that district than in the other parts of the town. A considerable number of houses has been erected in the north-east part of the town, and several public institutions have been established since 1861. The return includes 1607 persons in boarding schools, 612 in hotels, and 603 in common lodging houses.

77. STEYNING. [f] The continued increase of population in Hove is attributed to the extension of Brighton. Private schools contained 1104 persons.

[g] The large increase of population in Preston has resulted from the erection of numbers of houses upon two estates known as Prestonville and Clermont.

[h] At Patcham several villa residences have been built and occupied since 1861.

TABLE 4.—AREA; HOUSES and INHABITANTS, 1861 and 1871, in PARISHES, &c.—*continued.*

SUPERINTENDENT REGISTRAR'S DISTRICT.			Area in Statute Acres.	HOUSES.						POPULATION.					
				1861.			1871.			Persons.		Males.		Females.	
REGISTRAR'S SUB-DISTRICT.	Parish, Township, or Place.			Inhabited.	Uninhabited.	Building.	Inhabited.	Uninhabited.	Building.	1861.	1871.	1861.	1871.	1861.	1871.
	77. STEYNING—*continued.*														
1. SHOREHAM (*cont.*)	Portslade	[a] Parish	2006*w*	186	5	1	389	25	13	1103	2344	580	1237	523	1107
	Aldrington	Parish	776	2	–	–	5	–	–	7	27	4	12	3	15
	Southwick	[b] Parish	1470	246	7	–	409	45	–	1358	2339	697	1244	661	1095
	Kingston by Sea	[c] Parish	799	16	–	5	43	4	–	93	245	54	120	39	125
	NEW SHOREHAM (W)	[d] Parish	170	513	11	3	626	55	–	3351	3678	1947	2015	1404	1663
	Lancing	[e] Parish	3262*w*	172	5	–	176	15	2	950	1069	521	589	429	480
	Old Shoreham	Parish	1870	48	–	–	52	–	–	282	285	153	135	129	150
	Sompting	Parish	2930	132	8	–	153	4	–	628	726	325	361	303	365
	Coombs	Parish	1292	11	–	1	14	–	–	77	92	49	53	28	39
	Buttolphs	Parish	910	10	–	–	16	–	–	54	81	32	46	22	35
2. STEYNING [f]	Bramber	[g] Parish	854	26	–	–	34	1	–	119	173	64	89	55	84
	Steyning	Parish	3383	323	7	5	351	12	–	1620	1665	840	826	780	839
	Upper Beeding	Parish	3847	118	1	–	129	12	–	553	580	288	322	265	258
	Edburton Parish— [1]														
	Edburton		2651	25	–	–	19	1	–	112	93	56	47	56	46
	Fulking	[f] Hamlet		42	1	–	41	1	–	188	208	101	109	87	99
	Poynings	[f] Parish	1643	55	–	–	60	1	–	261	299	146	151	115	148
	Woodmancote	[h] Parish	2236	70	4	1	63	1	–	331	320	180	169	151	151
	Henfield	[g] Parish	4491	320	27	–	378	14	–	1662	1856	829	915	833	941
	Ashurst	Parish	2355	58	2	–	75	2	–	374	388	196	199	178	189
	Shermanbury	Parish	1911	73	–	–	80	2	–	464	388	243	206	221	182
	78. HORSHAM.														
1. SOUTH HORSHAM	West Grinstead	Parish	6658	235	4	1	252	17	–	1403	1344	787	678	616	666
	Shipley	Parish	7698	223	5	–	228	6	–	1212	1147	652	633	560	514
	Nuthurst	Parish	3260	138	1	–	148	15	–	767	699	415	366	352	333
	Horsham, *part of* [2]	[i] Parish	–	134	1	–	129	7	2	793	755	402	405	391	350
2. NORTH HORSHAM	HORSHAM (W), *part of* [2]	[i] Parish	*10741*	1133	43	12	1388	33	6	5954	7076	3020	3463	2934	3613
	Lower Beeding	[j] Parish	9675	172	–	–	243	10	–	1149	1246	588	649	561	597
	Ifield	Parish	4116	248	6	–	332	20	1	1307	1639	696	810	611	829
	Rusper	Parish	3126	98	4	1	107	6	–	590	599	308	316	282	283
	Warnham	Parish	4920	187	11	1	197	16	3	1006	1007	500	532	506	475
3. WEST HORSHAM	Slinfold	Parish	4330	148	5	–	162	7	–	755	796	402	394	353	402
	Itchingfield	Parish	2470	62	3	–	68	4	3	377	377	212	211	165	166
	Rudgwick	[k] Parish	5830	208	2	–	224	6	–	1068	1069	574	550	494	519
	Billingshurst	[l] Parish	6758	296	6	4	326	13	–	1495	1577	766	817	729	760
	79. PETWORTH.														
1. PETWORTH NORTHERN.	Wisborough Green (W)	[m] Parish	8484	328	15	–	353	13	–	1682	1756	887	942	795	814
	North Chapel	Parish	3854	164	3	–	171	3	–	785	802	413	412	372	390
	Kirdford (W)	[m] Parish	12275	342	19	–	347	10	–	1784	1787	939	945	845	842
2. PETWORTH SOUTHERN.	PETWORTH (W)	[n] Parish	5982	636	16	–	616	21	–	3368	3304	1725	1715	1643	1589
	Egdean	Parish	710	19	–	–	18	1	–	85	80	41	35	44	45
	Fittleworth	[o] Parish	2367	152	6	–	152	6	–	683	695	343	368	340	327
	Stopham	Parish	876	19	–	–	31	–	–	130	145	66	67	64	78
	Coates	Parish	345	15	1	–	16	–	–	78	94	41	41	37	53
	Burton	Parish	809	9	–	–	11	–	–	45	67	23	35	22	32
	Duncton	Parish	1324	54	1	–	54	1	–	258	262	138	127	120	135
	Barlavington	Parish	1175	23	1	–	26	1	2	136	132	68	66	68	66
	Sutton	Parish	2061	67	2	2	69	4	–	364	331	191	181	173	150
	Bignor	[p] Parish	1145	33	1	–	30	1	–	167	150	79	75	88	75
	Bury	[q] Parish	3340	109	7	1	114	3	–	500	533	259	281	241	252
	Parishes (ancient) consisting of Townships, Hamlets, &c.:														
	[1] Edburton		2651	67	1	–	60	2	–	300	301	157	156	143	145
	[2] Horsham		*10741*	1267	44	12	1517	40	8	6747	7831	3422	3868	3325	3963

[a] The population of Portslade has more than doubled since 1861, a part of the parish known as Portslade by Sea, which was not built on at that period, being now thickly populated. The canal traffic, and the adjacent extensive gas works, employ large numbers of workmen, who mostly live in this parish. The return includes 105 strangers employed upon new buildings in progress in Portslade.

[b] A large number of houses have been built at Southwick, and at Fishergate (a hamlet in Southwick parish), which are chiefly inhabited by the families of oyster-dredgers and seafaring men. The return for Southwick parish includes 54 persons at the coastguard station, and 118 on board ship.

[c] Kingston Terrace, in the parish of Kingston by Sea, has been erected since 1861, and is chiefly let out in apartments.

[d] Schools in New Shoreham contained 110 inmates, and 310 people were on board vessels.

[e] At Lancing a large middle-class school has been established since 1861. This and other schools contained 201 persons, and 96 people were living at the two coastguard stations.

[f] The entire Sub-district of Steyning is, except the hamlet of Fulking and the parish of Poynings, in West Sussex, and is included within the parliamentary borough of Shoreham. Fulking and Poynings are in East Sussex, and are not included within the parliamentary borough.

[g] The population of Bramber and Henfield is stated to have increased in consequence of railway extensions in the district. Nep Town is in Henfield.

[h] Woodmancote parish includes Blackstone.

78. HORSHAM. [i] In 1870 a part of the parish of Horsham, including a part of the town of Horsham and the hamlet of Southwater, was transferred from the North to the South Sub-district. The number of houses and population in the transferred portion has been estimated, for 1861, by the Superintendent Registrar. The other part of the parish (in the North Sub-district) includes the rest of the town, and part of the hamlet of Broadbridge Heath, the remainder of which forms a detached part of the parish of Sullington, in Thakeham District (80 : 2). The decrease of population in the part of Horsham parish which is in the South Sub-district is attributed to the migration of labourers upon the completion of the Shoreham and Horsham Railway, the opening of which is stated to be the principal cause of the increase in the rest of Horsham and in the adjoining parishes. The area of the entire parish of Horsham is returned in the North Horsham Sub-district.

[j] Lower Beeding includes the forest of St. Leonard's, and also Holmbush and Bewbush. These two latter form the tithing of Baybush, and for ecclesiastical purposes remained part of Beeding or Upper Beeding parish (77 : 2) until the formation of the Colgate ecclesiastical district, in which they are now included.

[k] Buck's Green, Tisman's Common, and Linnick Street are in the parish of Rudgwick.

[l] Billingshurst parish comprises Fine Oaks, Parbrook, and Adversane.

79. PETWORTH. [m] The parish of Wisborough Green includes Loxwood; and Kirdford parish includes Plaistow.

[n] Byworth is in Petworth parish.

[o] Fittleworth parish includes Upper Fittleworth and Little Bognor.

[p] The return for Bignor includes a detached part of that parish in the tything of Buddington, locally situate in the Midhurst Sub-district (84 : 1).

[q] The hamlet of West Burton is in Bury parish.

TABLE 4.—AREA; HOUSES and INHABITANTS, 1861 and 1871, in PARISHES, &c.—*continued.*

SUPERINTENDENT REGISTRAR'S DISTRICT.		Area in Statute Acres.	HOUSES.						POPULATION.					
			1861.			1871.			Persons.		Males.		Females.	
Registrar's Sub-district.	Parish, Township, or Place.		Inhabited.	Uninhabited.	Building.	Inhabited.	Uninhabited.	Building.	1861.	1871.	1861.	1871.	1861.	1871.
	80. THAKEHAM.													
1. PULBOROUGH	North Stoke - - - - Parish	860	13	–	–	19	–	–	58	95	32	49	26	46
	Amberley Parish—[1]													
	Amberley - - - -	*1887*	95	2	–	107	7	–	456	535	242	281	214	254
	Rackham - - - - Hamlet	*945*	40	3	–	32	4	–	194	151	108	84	86	67
	Greatham - - - - Parish	769	12	–	–	11	1	–	51	60	26	25	25	35
	Hardham - - - - Parish	680	14	–	–	22	–	–	87	117	45	58	42	59
	Cold Waltham - - - [a] Parish	1193	93	3	–	95	4	–	447	426	240	222	207	204
	Wiggonholt - - - - Parish	841	4	2	–	6	–	–	34	39	16	19	18	20
	Pulborough - - - [b] Parish	6398	371	17	5	413	15	–	1852	1855	928	947	924	908
	West Chiltington - - - Parish	3917	133	7	–	139	5	–	668	701	352	372	316	329
2. WASHINGTON	Parham - - - - - Parish	1264	11	1	–	11	1	–	71	65	34	31	37	34
	Storrington - - - - Parish	3264	218	13	–	241	10	3	1104	1184	536	569	568	615
	Sullington - - - [c] Parish	2340	45	2	–	45	4	–	241	246	136	124	105	122
	Thakeham (W) - - [d] Parish	2980	97	3	–	97	12	–	559	631	290	349	269	282
	Warminghurst - - - Parish	1051	21	2	–	23	–	–	106	140	55	82	51	58
	Ashington - - - [e] Parish	1273	52	2	–	60	4	–	234	277	124	142	110	135
	Wiston - - - - Parish	2865	57	–	–	59	–	–	311	311	162	162	149	149
	Washington - - - - Parish	3162	186	1	–	182	6	–	908	908	463	451	445	457
	Findon - - - - - Parish	4336	128	6	–	143	7	–	655	681	332	346	323	335
	81. EAST PRESTON.													
1. WORTHING	*Broadwater* Parish—[2]													
	Broadwater - - [f] -	2560*w*	137	10	–	251	21	1	661	1228	304	592	357	636
	WORTHING - - [f] Town		1051	51	7	1331	129	11	5805	7413	2497	3174	3308	4239
	Heene (inc[g] WEST WORTHING) [g] Parish	546*w*	37	3	–	66	34	–	194	427	86	182	108	245
	West Tarring - - [h] Parish	1226*w*	131	8	–	137	11	–	606	656	297	331	309	325
	Clapham - - - [i] Parish	1794	42	2	–	45	–	–	249	246	135	136	114	110
	Durrington - - - - Parish	891	36	1	–	30	2	4	171	165	92	83	79	82
	Goring - - - - [i] Parish	2182*w*	114	1	2	106	6	–	535	464	268	233	267	231
	Ferring - - - - - Parish	1055*w*	58	2	–	54	5	–	253	267	138	140	115	127
2. LITTLEHAMPTON	Kingston - - - - Parish	582*w*	9	–	–	9	1	–	45	27	23	15	22	12
	East Preston (W) - - [j] Parish	609*w*	55	1	–	58	–	1	320	335	154	159	166	176
	Angmering - - - - Parish	3150	193	7	1	212	6	–	953	1019	494	548	459	471
	Leominster, part of Parish[3] [k]													
	Leominster - - Civil Parish	2667	167	4	2	233	7	12	801	1071	398	549	403	522
	Rustington - - - - Parish	1287*w*	75	1	–	77	9	–	340	359	152	180	188	179
	LITTLEHAMPTON - - [l] Parish	1222*w*	497	36	3	625	52	4	2350	3272	1112	1571	1238	1701
	Climping - - - [m] Parish	2185*w*	50	–	–	57	–	–	331	255	216	145	115	110
	Ford - - - - - Parish	478	13	–	–	17	–	–	82	73	44	40	38	33
3. ARUNDEL	Tortington - - - - Parish	1131	21	2	–	29	–	–	112	138	62	62	50	76
	Poling - - - - - Parish	923	43	–	–	45	2	–	203	192	103	90	100	102
	ARUNDEL - - - [n] Parish	*2029*	528	23	–	546	14	1	2498	2956	1201	1466	1297	1490
	Patching - - - - Parish	1748	53	3	–	55	1	–	275	268	146	137	129	131
	Leominster, part of Parish—													
	Warningcamp[3] - - [o] Tything	919	21	1	–	35	4	–	107	159	58	74	49	85
	Burpham - - - - Parish	2722	52	2	–	56	1	–	256	304	147	163	109	141
	South Stoke - - - [p] Parish	1294	20	–	–	24	1	–	111	108	60	58	51	50
	Houghton - - - - Parish	1455	35	–	–	37	–	–	165	189	88	100	77	89
	82. WESTHAMPNETT.													
1. MANHOOD	Birdham - - - - Parish	1948*w*	99	2	–	101	1	–	436	456	241	228	195	228
	West Itchenor - - - Parish	782*w*	38	2	–	38	3	–	167	180	86	87	81	93
	West Wittering - - [q] Parish	3615*w*	136	5	–	149	2	3	616	613	316	315	300	298
	East Wittering - - - Parish	1505*w*	46	3	–	44	1	–	223	219	125	121	98	98
	Parishes (ancient) comprising Townships, Hamlets, &c.:													
	[1] Amberley - - - - - - -	*2832*	135	5	–	139	11	–	650	686	350	365	300	321
	[2] Broadwater - - - - - - -	2560*w*	1188	61	7	1582	150	12	6466	8641	2801	3766	3665	4875
	[3] Leominster - - - - - - -	3586	188	5	2	268	11	12	908	1230	456	623	452	607

80. THAKEHAM. [a] The parish of Cold Waltham includes Watersfield hamlet.
[b] Nuthourne is in Pulborough parish.
[c] A detached part of the parish of Sullington, viz., part of Broadbridge Heath, is locally situate in the parish of Horsham, in the North Horsham Sub-district (78 : 2).
[d] The return for Thakeham includes two detached portions, viz., Spear Hill, locally situate in Ashington parish, and Mutton's Farm, in Washington parish.
[e] The return for Ashington includes two detached parts of the parish locally situate in Wiston parish.

81. EAST PRESTON. [f] In Broadwater and Worthing the increase of population is ascribed to the attractions and healthiness of the locality. A detached part of Broadwater is locally situate in Nuthurst parish, in the South Horsham Sub-district (78 : 1). The return for Worthing includes 326 persons in boarding-schools, 61 in hotels, and 35 at the coastguard station.
[g] Little Heene is in the parish of Heene.
[h] Salvington is in West Tarring parish.
[i] Clapham Common is partly in Clapham and partly in Goring parish, in which latter there are two coastguard stations, with 60 inmates. The causes of the decrease of population are stated to be of a temporary character, viz., several old houses having been pulled down and new ones being in course of erection, and the presence in 1861, and the temporary absence in 1871, of several of the gentry and their households.
[j] East Preston has a coastguard station, with 50 inmates.
[k] The proximity of Leominster to the port of Littlehampton, and the quantity of land available for building purposes, continue to attract residents. The other part of the parish, viz., Warningcamp tything, is in Arundel Sub-district.
[l] The increase of trade is stated to be the principal cause of the increase of population in Littlehampton.
[m] The population of Climping is less than in 1861, owing to the absence of military at the Fort.
[n] The population of the parish of Arundel, which had decreased at the Census of 1861, now exhibits an increase, attributed to an influx of masons and labourers employed in the erection of extensive buildings, including a Roman Catholic church now in progress.
[o] The increase of population in Warningcamp tything is owing to the erection of several new houses and cottages.
[p] The parish of South Stoke includes Offham.

82. WESTHAMPNETT. [q] There are two coastguard stations in the parish of West Wittering, containing 71 persons.

TABLE 4.—AREA; HOUSES and INHABITANTS, 1861 and 1871, in PARISHES, &c.—*continued.*

SUPERINTENDENT REGISTRAR'S DISTRICT.		Area in Statute Acres.	HOUSES.						POPULATION.					
			1861.			1871.			Persons.		Males.		Females.	
REGISTRAR'S SUB-DISTRICT.	Parish, Township, or Place.		Inhabited.	Uninhabited.	Building.	Inhabited.	Uninhabited.	Building.	1861.	1871.	1861.	1871.	1861.	1871.
82. WESTHAMPNETT—*continued.*														
1. MANHOOD—*cont.*	Earnley	1182*w*	21	1	2	25	1	–	116	142	59	75	57	67
	Sidlesham	4109	209	3	1	214	3	–	960	960	511	512	449	448
	Selsey [a]	4314*w*	191	8	–	201	7	–	900	937	469	479	431	458
2. WYKE	Pagham [b]	4376*w*	202	10	–	195	18	1	988	877	490	441	498	436
	Hunston	1003	37	1	–	40	1	–	176	183	91	101	85	82
	North Mundham [c]	1882	87	2	–	87	3	–	426	405	208	200	218	205
	Donnington	1029	35	–	–	36	–	–	188	203	85	101	103	102
	Appledram	1197*w*	29	4	–	30	1	–	129	136	65	74	64	62
	New Fishbourne	610	80	5	–	83	1	–	341	362	162	166	179	196
	Rumbolds-Wyke [d]	645	126	5	–	154	3	6	582	642	279	309	303	333
	Merston	710	19	1	–	22	–	–	79	110	39	60	40	50
3. SOUTH BERSTED	*South Bersted* Parish—[1] [e]													
	South Bersted	3008*w*	141	7	–	214	17	4	605	983	283	485	322	498
	BOGNOR Town		487	59	2	524	129	12	2523	2811	1016	1135	1507	1676
4. YAPTON	Barnham	730	27	2	–	36	1	–	125	155	69	79	56	76
	Felpham [f]	2254*w*	119	–	–	130	14	2	592	611	289	305	303	306
	Middleton [f]	859*w*	16	–	–	18	–	–	89	77	54	33	35	44
	Yapton [g]	1699	125	4	–	136	2	1	589	608	311	310	278	298
	Binsted	1086	19	–	–	23	1	–	110	139	57	69	53	70
	Slindon [g]	2504	124	1	1	114	5	–	543	518	272	258	271	260
	Madehurst	1908	33	–	–	36	2	–	208	194	100	99	108	95
	Walberton	1722	121	2	–	121	1	2	588	583	281	285	307	298
	Eastergate	912	28	2	–	32	1	–	162	165	89	89	73	76
5. BOXGROVE	Aldingbourn [h]	3069	162	5	1	165	1	–	772	772	366	377	406	395
	Eartham [i]	1504	28	–	–	25	1	–	121	134	69	73	52	61
	Boxgrove [j]	3676	158	7	–	165	7	4	666	728	313	346	353	382
	Westhampnett (W) [k]	1899	73	5	–	82	1	–	502	530	264	285	238	245
	Oving [l]	2946	206	8	2	314	9	12	949	1404	473	701	476	703
	Tangmere	774	47	5	–	47	2	2	201	198	97	91	104	107
	East Lavant [m]	2884	87	1	–	79	4	–	421	392	225	197	196	195
6. SINGLETON	Mid Lavant	850	57	1	–	57	3	3	257	239	134	109	123	130
	West Stoke	880	17	–	–	16	1	–	94	95	40	48	54	47
	Binderton	1790	16	–	–	19	1	2	109	108	61	55	48	53
	Singleton Parish—[2]													
	Singleton	5010	76	3	–	84	3	–	340	415	176	211	164	204
	Charlton Hamlet		41	1	–	40	–	–	216	191	113	104	103	87
	East Dean	4647	70	–	–	69	1	–	343	318	190	165	153	153
	Up Waltham	1245	16	–	–	14	2	–	71	67	42	39	29	28
83. CHICHESTER.														
1. CHICHESTER	CHICHESTER—													
	St. Bartholomew [n]	233	73	4	–	72	3	–	373	359	149	143	224	216
	St. Peter the Great, *or* Sub-deanery (W) [n]	1321	914	61	–	913	34	–	5325	4777	2855	2321	2470	2456
	Cathedral Close [o] Precinct	173	24	2	–	25	2	–	156	110	51	34	105	76
	St. Peter the Less Parish		72	2	–	69	3	–	344	370	134	159	210	211
	St. Olave Parish		47	1	–	44	1	–	247	246	118	97	129	149
	St. Martin Parish		53	4	–	51	1	–	277	244	134	110	143	134
	Newtown, *or* St. John's *Parish*		27	–	–	27	2	–	143	127	46	40	97	87
	St Andrew Parish		111	7	–	107	7	–	613	578	263	234	350	344
	All Saints [n] Parish		56	3	–	56	4	–	265	317	93	109	172	208
Parishes (ancient) consisting of Townships, Hamlets, &c.:														
[1] South Bersted		3008*w*	628	66	2	738	146	16	3128	3794	1299	1620	1829	2174
[2] Singleton		5010	117	4	–	124	3	–	556	606	289	315	267	291

[a] The parish of Selsey contains the hamlet of Norton, and also a coastguard station with 75 inmates.

[b] The decrease of population in Pagham is attributed to the reduced demand for labour, resulting from the merging small holdings into larger farms, and to some houses, which were formerly used as a coastguard station, being now unoccupied. Pagham parish includes Aldwich, South Mundham, Lagness, Rose Green, and Nytimber.

[c] Mundham village and Runcton are in the parish of North Mundham.

[d] Wickham and part of Hornet (which forms part of the town of Chichester) are in the parish of Rumbolds Wyke. The other part of Hornet is in the parish of St. Pancras Chichester (83 : 1).

[e] The parish of South Bersted includes Shipney and North Bersted. That part of the parish which is outside the limits of the town of Bognor, shows a considerable increase of population, arising from cottagers and others residing close to the town and at the same time being able to avoid its local rates and coal dues; this also chiefly accounts for the large number of empty houses (mostly old tenements) in Bognor. Schools contained 124 persons, and the St. Michael Institute for Girls contained 132 persons.

[f] Coastguard stations contained, at Felpham 46, and at Middleton 37 persons.

[g] Yapton parish includes Bilsham. Slindon parish contains the Gumber.

[h] The parish of Aldingbourn includes Lidsey, Norton, and Westergate.

[i] Eartham parish includes part of Seabeach.

[j] Boxgrove parish includes Easthampnett, Halnaker, Strettington, and parts of Seabeach and Goodwood.

[k] The parish of Westhampnett comprises the other part of Goodwood, and also Maundling and Westerton.

[l] The population of the parish of Oving has lately increased considerably in consequence, it is stated, of land becoming available for building near the city of Chichester. Oving includes Colworth and Portfield.

[m] The parish of East Lavant includes West Lavant.

83. CHICHESTER. [n] The hamlet of Stockbridge is partly in St. Bartholomew, partly in All Saints, and partly in St. Peter the Great or Sub-deanery parish. The decrease of population in the latter parish is owing to the number of military in barracks in 1871 being smaller than in 1861.

[o] The decrease of population in Cathedral Close is owing to the Bishop's Palace and the Diocesan College being vacant at the time of the Census.

TABLE 4.—AREA; HOUSES and INHABITANTS, 1861 and 1871, in PARISHES, &c.—*continued.*

REGISTRAR'S SUB-DISTRICT.	SUPERINTENDENT REGISTRAR'S DISTRICT. Parish, Township, or Place.	Area in Statute Acres.	HOUSES. 1861. Inhabited.	Uninhabited.	Building.	HOUSES. 1871. Inhabited.	Uninhabited.	Building.	POPULATION. Persons. 1861.	Persons. 1871.	Males. 1861.	Males. 1871.	Females. 1861.	Females. 1871.
	83. CHICHESTER—*continued.*													
1. CHICHESTER—*continued.*	CHICHESTER—													
	St. Pancras [1] Within	[a] Parish	103	209	20	1	216	9	2	1069	1042	534	520	535	522
	St. Pancras [1] Without	[a] Parish		3	–	–	3	–	–	18	19	7	10	11	9
	St. James	[b] *Parish*	–	11	–	–	4	–	–	54	16	27	8	27	8
	84. MIDHURST.													
1. MIDHURST	*Woolavington* Parish—[2] [c]													
	East Lavington	[c] Civil Parish	2530	67	5	–	39	1	–	366	210	196	119	170	91
	West Lavington	[c] Civil Parish					38	2	2		195		98		97
	Tillington	Parish	3766	189	8	–	189	1	–	908	843	471	442	437	401
	Lodsworth	[d] Parish	1805	133	7	–	127	11	–	629	607	326	310	303	297
	Selham	[e] Parish	1042	19	–	–	20	1	–	123	87	63	46	60	41
	Heyshott	Parish	2171	83	4	–	80	5	–	396	386	220	214	176	172
	Graffham	Parish	1658	80	2	1	86	3	–	416	435	225	235	191	200
	Cocking	Parish	2602	92	3	1	102	1	–	430	493	215	240	215	253
	MIDHURST	Parish	671	287	13	–	302	7	2	1340	1465	633	686	707	779
	Woolbeding	[f] Parish	2253	64	1	–	62	1	–	338	354	186	190	152	164
	Easebourne (W)	Parish	4043	158	9	–	162	1	–	859	881	435	468	424	413
	Steep, part of Parish—													
	South Ambersham	[g] Tything	1506	28	–	–	29	1	–	143	151	80	83	63	68
2. FERNHURST	*Steep, part of* Parish—													
	North Ambersham	[g] Tything	1112	19	–	–	35	–	–	111	160	62	79	49	81
	Lurgashall	[h] Parish	4850	119	3	–	155	3	–	727	751	387	396	340	355
	Fernhurst	[i] Parish	4757	129	3	–	153	4	1	845	880	445	483	400	397
	Linchmere	Parish	2101	56	–	–	68	2	–	283	320	152	168	131	152
	Linch	[j] Parish	1220	19	–	–	19	1	–	111	95	49	46	62	49
3. HARTING	Stedham	[k] Parish	2249	106	2	–	102	6	–	530	502	265	262	265	240
	Iping	Parish	1925	59	2	–	93	3	–	404	468	223	236	181	232
	Trotton	[l] Parish	3877	92	1	–	88	3	1	452	462	249	245	203	217
	Chithurst	[m] Parish	1047	44	3	–	53	3	1	215	279	119	153	96	126
	Terwick	[n] Parish	718	29	–	–	29	–	2	152	138	68	58	84	80
	Rogate	[o] Parish	4873	208	10	3	206	4	–	990	999	503	520	487	479
	Harting	Parish	7832	264	7	1	254	10	–	1247	1277	644	660	603	617
	Elsted	Parish	1789	37	1	1	38	4	–	174	175	101	93	73	82
	Treyford	Parish	1260	30	–	–	31	–	–	123	143	70	76	53	67
	Didling	Parish	814	20	3	–	21	–	–	85	94	43	53	42	41
	Bepton	[p] Parish	1224	42	1	–	42	1	–	211	201	115	114	96	87
	85. WESTBOURNE.													
1. FUNTINGTON	West Dean	[q] Parish	2290	132	2	–	131	4	–	681	683	335	344	346	339
	East Marden	Parish	968	12	–	–	13	2	–	63	72	29	41	34	31
	North Marden	Parish	682	6	–	–	6	–	–	28	27	14	16	14	11
	Up Marden	[r] Parish	2928	66	–	–	71	3	–	366	365	200	183	166	182
	Stoughton	[s] Parish	5422	121	4	–	129	3	–	633	612	318	313	315	299
	Compton	Parish	1661	53	1	2	61	–	–	266	286	147	145	119	141
	Racton	[t] Parish	1180	18	–	–	21	–	–	95	97	48	49	47	48
	Funtington	[u] Parish	3635	231	1	–	231	11	1	1099	1065	538	527	561	538
2. WESTBOURNE	Bosham	[v] Parish	3839*w*	236	6	–	258	10	2	1158	1184	584	589	574	595
	Chidham	[w] Parish	2185*w*	62	5	–	59	5	–	310	314	159	158	151	156
	West Thorney	[x] Parish	3005*w*	23	4	–	35	3	1	93	181	57	96	36	85
	Westbourne (W)	[y] Parish	5091*w*	467	20	3	480	15	2	2165	2335	1073	1150	1092	1185
	Entire Parishes:													
	[1] St. Pancras, Chichester		103	212	20	1	219	9	2	1087	1061	541	530	546	531
	[2] Woolavington		2530	67	5	–	77	3	2	366	405	196	217	170	188

[a] St. Pancras Within includes part of Hornet, the other part being in the parish of Rumbolds Wyke (82 : 2). St. Pancras Without is a detached part of the parish consisting of Kingsham Farm.

[b] The decrease of population in the parish of St. James is attributed to the destruction, by fire, of 4 cottages, and the pulling down of 3 others.

84. MIDHURST. [c] Under the Poor Law Board's Provisional Orders' Confirmation Act, 1869 (32 & 33 Vict. cap. 123), the parishes of East and West Lavington have been formed for Civil purposes out of the old parish of Woolavington, excluding, however, the detached parts adjoining the parishes of Fernhurst (84 : 2) and Terwick (84 : 3), which have been added to those parishes. For ecclesiastical purposes, however, it is understood that the ancient name of Woolavington is preserved as the mother parish out of which these two new Civil parishes have been formed. The areas of the detached parts of the old parish which have been added to Fernhurst and Terwick parishes, are included in the area for East and West Lavington.

[d] The return for Lodsworth includes a detached part of the parish, called Blackdown House, locally situate in Fernhurst Sub-district (84 : 2).

[e] The decrease of population in Selham, is attributed to the removal of a number of labourers who, in 1861, were employed on railway works.

[f] Part of Woolbeding is detached from the remainder of the parish by an intervening portion of Linch parish.

[g] North and South Ambersham are detached from the remainder of the parish of Steep, which is in Petersfield District (103). Bexley Hill is partly in North Ambersham and partly in Fernhurst parish.

[h] The return for Lurgashall includes a detached part of the parish, known as Bittlesham, locally situate near Kirdford, in Petworth District (79).

[i] A detached part of the parish of Woolavington, with which it was returned in 1861, has since become part of Fernhurst parish.

[j] A detached part of Linch parish, called Linch House and cottages, is locally situate near Bepton, in Harting Sub-district.

[k] A small part of Stedham is detached, and surrounded by the parishes of Chithurst and Iping.

[l] The parish of Trotton includes Milland.

[m] Chithurst Marsh and Chithurst Common are in the parish of Chithurst. Part of the parish is detached by an intervening part of Trotton parish.

[n] A detached part of the parish of Woolavington, with which it was returned in 1861, has since become part of Terwick parish.

[o] Rake and Habin Fyning are in the parish of Rogate.

[p] A part of Bepton (10 miles from the remainder of the parish) known as Great and Little Brookham, is locally situate near Linch (84 : 2).

85. WESTBOURNE. [q] The parish of West Dean includes Chilgrove.

[r] West Marden, and part of Forest-side, are in the parish of Up Marden.

[s] Walderton, part of Stanstead, part of Forest-side, and part of East Marden village (the principal part of which is in East Marden parish), are in Stoughton parish.

[t] Part of Stanstead is in Racton parish.

[u] East and West Ashling are in the parish of Funtington.

[v] Bosham parish includes Old Fishbourne.

[w] The parish of Chidham comprises Easton and Weston.

[x] The increase of population at West Thorney is attributed to the extensive public works in progress for reclaiming several thousand acres of land from the sea.

[y] The parish of Westbourne includes Hermitage, Nutbourne, and Prinstead.

TABLE 4.—AREA; HOUSES and INHABITANTS, 1861 and 1871, in PARISHES, &c.—*continued.*

SUPERINTENDENT REGISTRAR'S DISTRICT.		Area in Statute Acres.	HOUSES.						POPULATION.					
			1861.			1871.			Persons.		Males.		Females.	
REGISTRAR'S SUB-DISTRICT.	Parish, Township, or Place.		Inhabited.	Uninhabited.	Building.	Inhabited.	Uninhabited.	Building.	1861.	1871.	1861.	1871.	1861.	1871.
REGISTRATION OR UNION COUNTY: 4. HAMPSHIRE.														
	86. HAVANT.[c]													
1. HAVANT	South Hayling	[a] Parish	2582*w*	157	8	–	177	15	4	777	858	379	421	398	437
	North Hayling	Parish	1305*w*	60	1	–	58	2	–	262	281	141	142	121	139
	Warblington	[b] Parish	2667*w*	475	26	1	520	18	6	2196	2438	988	1105	1208	1333
	HAVANT (W)	[c] Parish	2785*w*	480	9	–	507	18	3	2470	2634	1171	1276	1299	1358
	Bedhampton	Parish	2426*w*	119	2	–	141	13	10	576	715	293	363	283	352
	Farlington	[d] Parish	2426*w*	172	7	1	248	26	1	931	1218	447	596	484	622
	87. PORTSEA ISLAND.													
1. KINGSTON	PORTSEA, *part of* (W)[1]	[e f] Parish	2267*w*	4247	128	65	5289	292	65	22602	28115	10674	13377	11928	14738
	Great Salterns	*Parish*	346*w*	4	–	–	4	1	–	29	26	14	13	15	13
	PORTSMOUTH, *part of*[2]	[e] Parish	3*w*	83	1	–	84	1	20	458	400	227	183	231	217
2. PORTSEA TOWN	PORTSEA, *part of*[1]	[e] Parish	216*w*	2662	147	4	2456	304	5	19967	18430	12000	11226	7967	7204
3. PORTSMOUTH TOWN.	PORTSMOUTH, *part of*[2]	[g] Parish	126*w*	1028	39	–	979	113	1	10346	11169	6405	7425	3941	3744
4. LANDPORT	PORTSEA, *part of*[1]	[f] Parish	1874*w*	7799	287	150	10280	639	93	41426	55455	19005	25357	22421	30098
	PORTSMOUTH, *part of*[2]	[g] Parish	–	–	–	–	–	–	–	–	–	–	–	–	–
	88. ALVERSTOKE.													
1. ALVERSTOKE	*Alverstoke* Parish—[3]													
	Alverstoke (W)	[h] Liberty	3841 *w*	1993	57	27	2330	110	15	11384	15220	5588	8221	5796	6999
	GOSPORT	[h] Town		1443	43	–	1255	177	6	11269	7417	6998	3961	4271	3456
	Burrow Island, *or* Rat Island[i]		2	–	–	–	1	–	–	–	7	–	3	–	4
	89. FAREHAM.													
1. FAREHAM	FAREHAM (W)	[j] Parish	6385*w*	1184	39	1	1263	45	6	6197	7023	2907	3389	3290	3634
	Porchester	Parish	1377*w*	171	12	–	174	11	–	771	779	352	352	419	427
	Wymering	[k] Parish	3079*w*	146	3	–	132	9	–	1071	1206	657	734	414	472
	Widley	[l] Parish	1110	129	2	2	172	19	7	725	874	388	431	337	443
	Southwick	Parish	4237	123	3	–	124	8	–	609	649	293	315	316	334
	Boarhunt	Parish	2005	51	2	1	59	3	–	267	271	137	146	130	125
2. TITCHFIELD	Wickham	[m] Parish	2449	204	10	–	223	5	–	1034	1139	497	535	537	604
	Titchfield	[n] Parish	15783*w*	822	22	1	916	55	–	4043	4369	2066	2220	1977	2149
	Rowner	[o] Parish	1216	28	–	–	27	2	–	147	491	78	383	69	108
	90. ISLE OF WIGHT.[p]													
1. COWES	*Northwood* Parish—[4]													
	Northwood[q]	[r] Town	4865*w*	202	6	–	184	3	–	1052	1297	556	762	496	535
	WEST COWES			1015	80	5	1165	75	12	5482	6077	2647	2924	2835	3153
	Whippingham (incs. EAST COWES)	[s] Parish	4638*w*	710	58	11	755	55	5	3915	3730	1936	1870	1979	1860
	Parishes (ancient) consisting of Townships, Hamlets, &c.:													
	[1] Portsea		4357*w*	14708	562	219	18025	1235	163	83995	102000	41679	49960	42316	52040
	[2] Portsmouth		129*w*	1111	40	–	1063	114	21	10804	11569	6632	7608	4172	3961
	[3] Alverstoke		3841*w*	3436	100	27	3585	287	21	22653	22637	12586	13182	10067	10455
	[4] Northwood		4865*w*	1217	86	5	1349	78	12	6534	7374	3203	3686	3331	3688

86. HAVANT. [a] There were 40 persons living at the coastguard station, South Hayling.

[b] Warblington parish comprises Emsworth, and part of Leigh hamlet.

[c] The parish of Havant includes Brockhampton, Langstone, Durrants and Leigh. It also contains a coastguard station with 31 inmates. The increase throughout this District is attributed to land having been made available for building purposes.

[d] The parish of Farlington includes Stakes and Purbrook. There were 32 people living in the fort.

87. PORTSEA ISLAND. [e] There has been a gradual removal of residents from the business centres of Portsea and Portsmouth to the modern suburbs outside the walls. Landport, one of these suburban parts, possesses the attractions of a large open common and a long stretch of sea-beach. The naval and military (and consequently to some extent the civilian) population is liable to great fluctuation. Government works now in progress (the principal of which is the extension of the dockyard,) employ several thousand men, a large proportion of whom live outside the town. Another cause of the increase of population is the growing reputation of Southsea as a watering-place, and the consequent great demand for houses of a superior description. The return for Portsea Island includes 3099 persons on board-ship, besides 2282 on board vessels of the Royal Navy, and 120 at the coastguard stations. There were 164 persons living in H.M. dockyard and 126 in lodging houses. 1162 residents were returned as absent, and there were 860 strangers temporarily present. The large number of uninhabited houses, as compared with 1861, arises mainly from the conversion of many residences into business premises. A number of houses, the sites of which are required for the extension of barracks, fortifications, &c., have also recently been vacated.

[f] Copnor and Milton are included in that part of Portsea parish situate in Kingston Sub-district (87 : 1), and Southsea is in that part situate in Landport Sub-district (87 : 4).

[g] A small part of the parish of Portsmouth, consisting of about a quarter of an acre, is in this Sub-district; the area is included in that of Sub-district 87 : 3.

88. ALVERSTOKE. [h] The increase of population in the liberty of Alverstoke, that is, that part of Alverstoke parish outside the ramparts of the town of Gosport, is attributed to extensive building operations, and the migration thereto of families formerly living in Gosport. Alverstoke liberty includes Bingham, Bridgemary, Brockhurst, Elson, Ewer Common, Forton, Hardway, and Seafield. The coastguard station contained 27 persons. The Royal Clarence Victualling Yard is in Gosport.

[i] Burrow Island (or Rat Island, as it is sometimes called) is the property of the Crown, and is not rated to the relief of the poor; its population is shown separately for 1871.

89. FAREHAM. [j] The increase of population in Fareham is mainly attributed to the employment of a number of workmen in the erection of the fortifications, one of which, built since 1861, contained upwards of 200 soldiers. The parish comprises Wallington, Fontley, Catisfield, and Crocker Hill.

[k] The increase of population in Wymering is chiefly owing to the presence of a larger number of military than in 1861. Some houses have been pulled down to make room for the Hilsea forts. Hilsea, and parts of Cosham, East Cosham, Potwell, and Portsdown are in Wymering parish.

[l] Widley parish includes the other parts of Cosham, Portsdown, and Potwell.

[m] Three houses, with 12 inhabitants, in Wickham Forest, formerly extra-parochial, have been incorporated with Wickham parish under 20 Vict. c. 19.

[n] The parish of Titchfield comprises Hook, Warash, Newtown, Brook, Swanwick, Sarisbury, Crofton, and Stubbington.

[o] The apparent increase of population in Rowner parish is attributed to the fact that Fort Grange was occupied in 1871, but not in 1861.

90. ISLE OF WIGHT. [p] To the attractions of the Isle of Wight as a place of permanent residence and as a sea-side resort, is attributed the large increase of population, there being, in 1871, an increase of 2000 houses and 11000 persons. Her Majesty and the Court were at Osborne in 1861, but in 1871 Osborne House contained only 11 persons. The returns for the whole island show that 808 strangers were present on the night of the Census; private schools contained 215, hotels 219, and lodging houses 108 persons.

[q] Parkhurst Prison (a juvenile reformatory) is partly in Northwood and partly in Carisbrooke parish (90 : 2). 15 males and 6 females lived at Palance Gate, formerly extra-parochial, but stated to be now incorporated with Northwood parish.

[r] West Cowes includes the village of Gurnard. The return includes 35 persons at the coastguard station.

[s] The parish of Whippingham includes East Cowes, Fairlee, Barton, Osborne House and village, and part of the town of Newport. The coastguard station contained 23, and there were 45 persons on board vessels. The decrease of the population of Whippingham parish is attributed to the absence of the Court at the time of taking the Census of 1871, to the migration of workmen on the completion of building and drainage works on the Osborne estate, to the closing of a brickyard in which 40 men were formerly employed, and to a reduction of the number of workmen in the ship-building yards.

TABLE 4.—AREA; HOUSES and INHABITANTS, 1861 and 1871, in PARISHES, &c.—*continued.*

SUPERINTENDENT REGISTRAR'S DISTRICT.		Area in Statute Acres.	HOUSES.						POPULATION.					
			1861.			1871.			Persons.		Males.		Females.	
REGISTRAR'S SUB-DISTRICT.	Parish, Township, or Place.		Inhabited.	Uninhabited.	Building.	Inhabited.	Uninhabited.	Building.	1861.	1871.	1861.	1871.	1861.	1871.
	90. ISLE OF WIGHT—*continued.*													
2. NEWPORT	NEWPORT [a] Parish	*59w*	730	79	–	703	87	1	3819	3556	1831	1708	1988	1848
	St. Nicholas in the Castle Parish—[1]													
	Within Newport Borough	*966w*	37	2	–	36	2	–	183	194	74	85	109	109
	Without Newport Borough		14	1	–	15	–	–	82	79	39	49	43	30
	Carisbrooke (W) [a b c] Parish	*8613w*	1199	67	9	1301	74	7	7517	8198	4080	4475	3437	3723
	Gatcombe Parish	*1401w*	40	4	–	47	–	–	201	240	110	125	91	115
	Arreton [d] Parish	*9192w*	385	20	4	391	18	1	1880	1910	946	944	934	966
	Wootton Parish	*1076w*	13	–	–	14	2	–	79	82	33	36	46	46
3. RYDE	Binstead [e] Parish	*1207w*	105	9	7	147	9	2	486	748	224	362	262	386
	Newchurch, *part of* [2] [f] Parish	*3816w*	1960	64	18	97	2	–	10386	460	4510	240	5876	220
	RYDE [f g] Parish					2404	178	35		12576		5514		7062
	St. Helens [h] Parish	*1896w*	523	47	18	697	77	22	2586	3412	1175	1585	1411	1827
	Brading (including SANDOWN) [i] Parish	*8272w*	796	48	7	1157	147	43	3709	5648	1808	2674	1901	2974
	Yaverland Parish	*818w*	11	3	–	21	–	–	69	118	32	65	37	53
	SHANKLIN [j] Parish	*675*	96	7	1	251	28	3	479	1432	200	589	279	843
4. GODSHILL	Bonchurch Parish	*561w*	80	5	2	95	4	–	564	641	216	247	348	394
	Newchurch, *part of* [2] [f] Parish	*5081w*	604	20	4	127	4	7	3622	525	1621	284	2001	241
	VENTNOR [f k] Parish					749	12	29		4841		2058		2783
	St. Lawrence Parish	*328w*	18	–	1	23	–	2	85	135	40	59	45	76
	Whitwell [l] Parish	*1909w*	123	4	–	152	4	1	570	666	286	331	284	335
	Niton [m] Parish	*1335*	135	7	–	121	5	–	700	732	334	366	366	366
	Chale Parish	*2222*	130	–	–	128	4	1	584	652	300	333	284	319
	Godshill [n] Parish	*6628w*	237	11	–	262	9	–	1215	1197	619	612	596	585
	Kingston [o] Parish	*914*	10	–	–	12	–	–	68	66	40	39	28	27
	Shorwell [p] Parish	*3613w*	113	9	1	125	3	–	612	633	324	320	288	313
5. CALBOURNE	Brixton [q] Parish	*3114w*	128	6	–	132	3	–	630	614	337	315	293	299
	Mottistone [q] Parish	*1100*	27	1	–	24	2	1	160	140	86	79	74	61
	Brook Parish	*713*	32	2	–	37	–	–	156	183	90	94	66	89
	Calbourne Parish—[3]													
	Calbourne [r]	*5539w*	123	3	–	117	–	–	629	531	307	276	322	255
	Newtown Borough		22	–	–	28	–	1	99	113	51	54	48	59
	Shalfleet [s] Parish	*6315w*	250	14	–	258	14	4	1196	1195	612	582	584	613
	Thorley Parish	*1581w*	25	4	–	27	2	1	143	154	83	84	60	70
	Yarmouth [t] Parish	*58w*	142	8	–	165	24	–	726	806	341	384	385	422
	Freshwater [t] Parish	*4836w*	322	7	10	448	15	4	1678	2638	864	1402	814	1236
	91. LYMINGTON.													
1. LYMINGTON	LYMINGTON (W) [u] Parish	*1515w*	802	70	9	891	46	2	4098	4295	1855	1948	2243	2347
	Boldre [v] Parish	*12095w*	605	18	3	629	21	9	2842	2881	1387	1462	1455	1419
	Brockenhurst [w] Parish	*4044*	206	1	–	219	4	–	1083	1139	552	563	531	576
	Rhinefield [w x] Township	*7360w*	6	1	–	7	–	–	34	40	14	23	20	17
	Entire Parishes:													
	[1] St. Nicholas in the Castle	*966w*	51	3	–	51	2	–	265	273	113	134	152	139
	[2] Newchurch	–	–	–	–	224	6	7	–	985	–	524	–	461
	[3] Calbourne	*5539w*	145	3	–	145	–	1	728	644	358	330	370	314

[a] The parish of Newport, is almost wholly built upon, and the decrease of population is stated mainly to arise from persons engaged in business taking private residences in the adjoining parish of Carisbrooke; to which fact and to an influx of other residents the increase of population in Carisbrooke is ascribed.

[b] Parkhurst Prison, a juvenile reformatory, is partly in Carisbrooke and partly in Northwood parish (90 : 1).

[c] The parish of Carisbrooke comprises Gunville, Hunney Hill, Chillerton, and part of the town of Newport. Parkhurst Forest, formerly extra-parochial, is now incorporated with Carisbrooke parish.

[d] The parish of Arreton includes Wootton Common, Wootton Bridge, Rookley, Merstone, parts of Wootton and of Haven Street, and part of the village of Godshill.

[e] Binstead being contiguous to Ryde, many artizans and others employed in Ryde reside there.

[f] Under the Newchurch Parish Act of 1866 (29 & 30 Vict. cap. cxi.), the ancient parish of Newchurch was divided for all civil and ecclesiastical purposes into the three parishes of Newchurch, Ryde, and Ventnor. That part of Newchurch which is in Godshill Sub-district includes Wroxall.

[g] Owing to improved travelling facilities, Ryde is increasing in favour as a watering-place. Haylands, and part of Haven Street are in the parish of Ryde, which was created a separate parish in the year 1866.

[h] St. Helens so closely adjoins the town of Ryde as to participate with it in public favour as a sea-side resort. Springvale, Cherrygin, Nettlestone, Sea View, Oakfield, Elmfield, and St. John's Park Apley are in St. Helens parish.

[i] The parish of Brading includes Sandown (the population of which is increasing in consequence of its sea-side attractions), and also Yarbridge, Adgestone, Bembridge, Gatten, America, and Lake. A military station, hospital and fortifications, have been established in Sandown and its vicinity since 1861.

[j] Shanklin, which is a rapidly increasing sea-side resort, contains a military depôt and fortifications.

[k] In Ventnor, which was created a separate parish in 1866, there has been a considerable increase of population, it having become one of the most popular watering-places on the south coast: at the time the Census was taken, it was computed that 534 "visitors" or strangers were temporarily staying in the town.

[l] Whitwell parish includes Nettlecombe and Kemming.

[m] At the time of the Census there were 21 persons at the coastguard station, and 7 at the lighthouse in the parish of Niton.

[n] The parish of Godshill includes Ronds and Rookley. Part of the village of Godshill is in the parish of Arreton (90 : 2).

[o] Kingston parish comprises part of Atherfield.

[p] Shorwell parish includes the greater part of Atherfield, and also a place known as Billingham.

[q] The parish of Brixton includes part of Chilton, the other part being in the parish of Mottistone.

[r] Calbourne parish includes Lock Green. The decrease of population is attributed to several large families having left the parish.

[s] Shalfleet parish includes Ringwood, Hampstead, Wellow, Newbridge, and Portsfield.

[t] The increase of population in Yarmouth and in Freshwater is attributed to the provision of additional house accommodation; and also, at Freshwater, to recent extension of the fortifications. Freshwater parish includes Weston, Alum Bay, Middleton, Colwell, and Afton. The coastguard stations at Yarmouth contained 46, and that at Freshwater 77 persons.

91. LYMINGTON. [u] The parish of Lymington includes the tythings of Buckland and Croydon.

[v] The parish of Boldre includes the tythings of South Baddesley, Battramsley, Pilley-and-Warborne, Sway, and Walhampton. Part of this parish is situated in the New Forest.

[w] The boundary between the parish of Brockenhurst and Rhinefield township, as shown on a map supplied by the Ordnance Survey Department, does not correspond with the boundary as shown on a map prepared for the Poor Law Board when the townships in the New Forest were formed, and defined in the "Order" of the Board constituting this township. According to the Ordnance map, the parish of Brockenhurst (exclusive of Whitley Ridge Lodge, 326 acres) comprises 6,647 acres, and Rhinefield township 4,757 acres; but according to the map prepared for the Poor Law Board the area of Brockenhurst parish is 4,044 acres, and that of Rhinefield township 7,360 acres as stated above.

[x] The township of Rhinefield was constituted by an Order of the Poor Law Board, dated 23d November 1868, and was added to the Lymington Union by a subsequent Order, dated 30th January 1869; it consists of parts of Rhinefield and Wilverley Walks in the New Forest, which were extra-parochial prior to the passing of the New Forest Poor Act of 1866 (29 & 30 Vict. c. 66.), and includes the following places:—Rhinefield Lodge, Rhinefield Sandys Cottage, Aldridge Hill Cottage, Latchmore, Railway Gatehouse No. 10., Wilverley Lodge, and Set Thorns Inclosure Cottage. The houses and population as stated above for 1861 have been estimated for the township according to the present boundaries.

TABLE 4.—AREA; HOUSES and INHABITANTS, 1861 and 1871, in PARISHES, &c.—*continued.*

SUPERINTENDENT REGISTRAR'S DISTRICT.		Area in Statute Acres.	HOUSES.						POPULATION.					
			1861.			1871.			Persons.		Males.		Females.	
REGISTRAR'S SUB-DISTRICT.	Parish, Township, or Place.		Inhabited.	Uninhabited.	Building.	Inhabited.	Uninhabited.	Building.	1861.	1871.	1861.	1871.	1861.	1871.
91. LYMINGTON—*continued.*														
2. MILFORD	Milford [a] Parish	*4696w*	380	12	2	404	15	2	1784	1799	847	835	937	964
	Hordle [b] Parish	*3868*	197	7	1	197	8	–	921	868	489	459	432	409
	Milton [c] Parish	*6870*	275	17	1	303	16	1	1295	1374	633	708	662	666
92. CHRISTCHURCH.														
1. CHRISTCHURCH	CHRISTCHURCH (W) [Incs. pt. of BOURNEMOUTH] [d] Old Boro'	*21448*	420	19	2	456	18	1	1919	2094	860	966	1059	1128
	CHRISTCHURCH (W) [Incs. pt. of BOURNEMOUTH] [d] rem. of Par.	*21448*	1024	48	6	1402	66	21	5123	7381	2575	3409	2548	3972
	Holdenhurst [e] Parish	*5798*	417	10	10	858	39	14	2488	6043	1083	2440	1405	3603
	Sopley [f] Parish	*4736*	203	1	1	185	9	2	908	820	458	427	450	393
93. RINGWOOD.														
1. RINGWOOD	Ringwood (W) [g] Parish	*10946*	784	52	–	809	29	2	3751	3781	1877	1881	1874	1900
	Ellingham [h] Parish	*2559*	64	–	–	71	–	–	306	345	159	170	147	175
	Ibsley Parish	*1793*	70	3	–	68	2	–	286	301	148	163	138	138
	Harbridge Parish	*4214*	60	3	–	57	2	–	293	259	142	132	151	127
	Burley [i] Township	*10694w*	158	4	–	131	5	–	745	581	376	307	369	274
	Broomy [j] Township	*4729*				25	–	–		130		67		63
94. FORDINGBRIDGE.														
1. FORDINGBRIDGE	South Damerham (*Wilts*) [k] Parish	4310	149	3	–	152	–	–	697	686	357	353	340	333
	Martin (*Wilts*) [l] Parish	4501	142	–	–	131	6	–	574	529	287	258	287	271
	Toyd Farm with Allenford (*Wilts*) *Parish*	4501	2	–	–	4	–	–	12	23	7	14	5	9
	Whitsbury (*Wilts*) [m] Parish	1850	39	3	–	39	–	–	204	178	105	100	99	78
	Fordingbridge (W) [n] Parish	*6339*	616	32	1	628	25	6	2925	3053	1474	1508	1451	1545
	Woodgreen *Parish*	–	86	1	–	81	6	–	345	336	175	180	170	156
	Rockbourn [o] Parish	*3886*	115	1	–	114	–	–	507	482	265	249	242	233
	Breamore Parish	*2678*	118	4	–	118	2	1	565	585	293	307	272	278
	North Charford Parish	*874*	15	–	–	15	–	–	70	73	36	34	34	39
	South Charford Parish	*863*	13	–	–	14	–	–	70	73	31	34	39	39
	Hale Parish	*1378*	32	–	–	31	2	–	153	146	73	72	80	74
	Ashley Walk [p] Township	*8474w*	65	5	–	69	3	–	259	277	141	152	118	125
95. NEW FOREST.														
1. LYNDHURST	Bramshaw (part in *Wilts*, part in *Hants*) Parish [2 q]	1600	64	2	–	62	1	–	294	287	139	152	155	135
	Bramshaw (part in *Wilts*, part in *Hants*) Parish [2 q]	*3502*	103	8	–	110	1	–	452	501	231	249	221	252
Entire Parishes:														
[1] Christchurch		*21448*	1444	67	8	1858	84	22	7042	9475	3435	4375	3607	5100
[2] Bramshaw (*Hants & Wilts*)		5102	167	10	–	172	2	–	746	788	370	401	376	387

[a] The parish of Milford comprises the tythings of Lyford, Efford, Keyhaven, Milford, and Pennington, and also the village of Everton.

[b] Hordle parish includes the tythings of Hordle and Arnewood. Upon the completion of the fortifications, in course of erection in 1861, a number of workmen left the parish; hence the decrease of population in 1871.

[c] The tythings of Ashley and Chewton are in the parish of Milton. The increase of population is attributed principally to the enclosure of, and erection of tenements upon, Ashley Common. An additional coastguard station has been established since 1861.

92. CHRISTCHURCH. [d] The increase of population in Christchurch parish is attributed to the rapid development of Bournemouth as a watering-place. Bournemouth is partly in Christchurch and partly in Holdenhurst parish; and it is computed that 1408 persons present on the Census night were "visitors," or persons temporarily staying in the place. The parish of Christchurch also comprises Bockhampton, Beckley, Boscombe, Bosley, Burton, Godwinscroft, Hurn or Heron, Hinton or Hinton Admiral, Iford, Mudeford, Neacroft, Newtown, Parley, Pokesdown, Purewell, St. Catherine's, Springbourne, Stanpit, Thorney Hill, Watersditch, Wick, Winkton, and part of Bransgore, the remainder being in Sopley parish.

[e] In the parish of Holdenhurst there has been a large increase of population from the same cause as mentioned in the preceding note (d), viz., that it contains part of Bournemouth; in addition to which it comprises places known as Moordown, Throop, and Winton.

[f] Sopley, which is an agricultural parish, has decreased in population owing to the demolition of several cottages, and the migration of their occupants. The parish includes Avon, Ripley, Shirley, and part of Bransgore, the other part of which is in Christchurch parish. An estate called Avon Cottage, on the opposite side of the river from Avon Village, is in the parish of Ringwood (see next note [g]).

93. RINGWOOD. [g] The parish of Ringwood comprises the tythings of Ashley, Bistern and Crow, Burley, Kingston, Ringwood Town, Avon Cottage, Wattensford, Moortown, Poulner, Hop Garden, and part of Blashford. Parts of the parish are in the New Forest.

[h] Ellingham parish is partly in the New Forest. Moyle's Court, Rockford, Linwood, Highwood, Linbrook, and part of Blashford are in this parish.

[i] The township of Burley was constituted by an Order of the Poor Law Board, dated 23d November 1863, when certain adjacent extra-parochial parts of the New Forest known as Burley Walk and Holmsley Walk were added to the ville or township of Burley Ville and Bistern Closes, the whole to be thenceforth styled "Burley township." A part of Wilverley Walk (including Ossemsley Ford, railway station, and cottages, Toll-gate House, and Holmesley Cottage) which, in 1861, was included in the Sub-district of Milford (91 : 2), has now been included in Burley township. The places called Holmesley Lodge and Inclosure Cottage, three railway gate-houses, Foulford, Picket Post, and Picket Post Gate, Burley Lodge, Burley Rails Cottage, and Burley New Enclosure Cottage, now form part of the township. The houses and population given above for 1861 have been estimated for the townships of Burley and Broomy according to the present boundaries.

[j] The township of Broomy was constituted by an Order of the Poor Law Board, dated 23d November 1863, and by a subsequent Order (dated 12th February 1869), was added to the Ringwood Union. It is composed of places in the New Forest which were extra-parochial prior to the passing of the New Forest Poor Act of 1866, and comprises the following:—Broomy Lodge, Broomy New Enclosure Cottage, Linford, Linford New Enclosure Cottage, Linwood, Roe Inclosure Cottage, Shobley, and Holly Hatch. See note (i) to Burley township respecting the population in 1861.

94. FORDINGBRIDGE. [k] The parish of South Damerham includes the tythings of East End, North End, and South End.

[l] The parish of Martin includes the tythings of East Martin, West Martin, and Tidpit.

[m] The decrease of population in Whitsbury is attributed to the migration of young people and to emigration. The chancel of the church of Whitsbury is the only part of the parish in the county of Hants.

[n] The parish of Fordingbridge includes the hamlets of Burgate, Stuckton, Bickton Froyham, Creddlestyle, and part of Godshill village.

[o] The parish of Rockbourn includes the hamlet of Brickhill, and part of Sandhill Heath.

[p] The township of Ashley Walk has been formed under an Order of the Poor Law Board, dated 23rd November 1863, out of the following places, formerly extra-parochial, situate in or adjoining the New Forest:—part of Godshill (the other part of which is in Fordingbridge parish, *see* note [n]), Godshill Wood, Godshill Inclosure, Ashley Walk, Ashley Lodge, Mudmore, Ogdens, Amberwood, Eyeworth Lodge, Telegraph Toll-gate, Miller's Ford, and Greenhouse Farm. The houses and population as stated above for 1861 have been estimated for the township according to the present boundaries.

95. NEW FOREST. [q] The whole of the Hampshire portion of Bramshaw is situate in the New Forest; parts of Fritham and Brook are in the Hants portion, and the remainder of Brook, with Furzley hamlet are in the Wilts portion. The other part of Fritham is in Minstead parish.

TABLE 4.—AREA; HOUSES and INHABITANTS, 1861 and 1871, in PARISHES, &c.—*continued.*

SUPERINTENDENT REGISTRAR'S DISTRICT.			Area in Statute Acres.	HOUSES.						POPULATION.					
				1861.			1871.			Persons.		Males.		Females.	
REGISTRAR'S SUB-DISTRICT.	Parish, Township, or Place.			Inhabited.	Uninhabited.	Building.	Inhabited.	Uninhabited.	Building.	1861.	1871.	1861.	1871.	1861.	1871.
95. NEW FOREST—*continued.*															
1. LYNDHURST (*cont.*)	Minstead	[a] Parish	*1024a*	194	9	–	196	3	–	927	923	460	467	467	456
	Lyndhurst	[b] Parish	*3825*	311	15	2	328	10	1	1522	1544	710	733	812	811
	Denny Lodge (*part of*) [1]	[c] Township	*5318w*	4	–	–	9	–	–	20	60	7	33	13	27
2. FAWLEY	Denny Lodge (*part of*) [1]	[c] Township	*3321w*	63	1	–	59	1	–	268	294	143	157	125	137
	Beaulieu	[d] Parish	*8632w*	238	2	–	218	4	–	1176	989	592	524	584	465
	Exbury	[e] Parish	*2122w*	69	2	–	75	2	–	373	360	196	197	177	163
	Fawley	[f] Parish	*6843w*	384	20	6	417	20	1	1872	1896	938	927	934	969
	Dibden	– Parish	*2230w*	99	7	–	107	8	–	513	542	243	241	270	301
3. ELING	Eling (W)	[g] Parish	*18638w*	1179	28	9	1257	36	4	5947	6093	3030	3129	2917	2964
	Denny Lodge (*part of*) [1]	[c] Township	*3069w*	1	–	–	2	1	–	5	7	2	2	3	5
96. SOUTHAMPTON.[h]															
1. SOUTHAMPTON	SOUTHAMPTON—														
	St. Mary (W)	[i] Parish	*1017w*	4483	302	41	5423	472	20	28514	33395	13869	16021	14645	17374
	All Saints	[j] Parish	*263w*	1792	98	11	1891	163	3	10245	10516	4350	4360	5895	6156
	St. Lawrence	[k] Parish	*6*	49	4	–	40	11	1	359	264	153	125	206	139
	St. John	[k] Parish	*5*	123	5	–	97	18	3	733	562	344	273	389	289
	Holy Rood	[k] Parish	*18w*	277	28	3	250	31	–	1571	1400	735	670	836	730
	St. Michael	– Parish	*15w*	310	35	–	282	32	–	1992	1918	979	991	1013	927
97. SOUTH STONEHAM.															
1. ST. MARY EXTRA	St. Mary Extra	[l] Parish	*1480w*	463	19	2	582	73	8	2468	2986	1121	1280	1347	1706
	Hound	[l] Parish	*3638w*	350	8	6	439	39	3	2039	3380	1151	2023	888	1357
	Hamble-le-Rice	[l] Parish	*414w*	103	2	–	95	8	–	509	423	281	204	228	219
	Bursledon	[m] Parish	*775w*	149	5	–	142	8	–	659	654	309	321	350	333
2. SOUTH STONEHAM	Botley	[n] Parish	*1835w*	181	9	–	220	16	–	860	991	439	488	421	503
	No Man's Land	[o] –	*1*	–	–	–	–	–	–	–	–	–	–	–	–
	South Stoneham Parish— [2] [p]														
	Allington	Tything	*8049w*	107	6	1	159	22	–	475	710	243	359	232	351
	Barton	[q] Tything		43	–	–	28	–	–	253	153	139	74	114	79
	Eastleigh	Tything					71	8	4		360		192		168
	Bitterne	Tything		367	15	2	385	42	–	1733	1743	818	818	915	925
	Pollock	[q] Tything					41	–	–		201		97		104
	Shamblehurst (W)	Tything		333	11	–	304	14	1	1754	1659	862	813	892	846
	Portswood	[r] Tything	*680w*	678	39	7	1108	140	8	3546	5686	1648	2607	1898	3079
3. MILLBROOK	North Stoneham	[s] Parish	*5056*	170	1	6	224	5	1	963	1192	470	566	493	626
	Chilworth	– Parish	*1540*	30	–	–	47	–	–	176	218	90	111	86	107
	Millbrook (including SHIRLEY)	[t] Parish	*3032w*	2015	161	22	2448	248	4	10107	11845	4586	5379	5521	6466
Parishes (*ancient*) *consisting of Townships, Hamlets, &c.:*															
[1] Denny Lodge (Township)			*11708w*	68	1	–	70	2	–	293	361	152	192	141	169
[2] South Stoneham			*8729w*	1528	71	10	2096	226	13	7761	10512	3710	4960	4051	5552

[a] The parish of Minstead includes Canterton, part of Fritham, London Minstead, Minstead, Cadnam, and part of Emery Down. Alumn Green, formerly extra-parochial, has now been annexed to the parish of Minstead.

[b] The parish of Lyndhurst is mainly in the New Forest, viz., in Irons Hill Walk, and in Rhinefield Walk. The hamlets of Pike Hill, Bolton's Bench, and part of Emery Down are in Lyndhurst parish.

[c] The township of Denny Lodge was formed under an Order of the Poor Law Board, dated 16th March 1868, out of extra-parochial places in or adjoining the New Forest; and was added to the New Forest Union by a subsequent Order, dated 6th April 1868. Following the arrangements for medical relief, the township has been divided between the three Sub-districts for registration purposes, as follows:—that part of the township which is in the Lyndhurst Sub-district comprises Ramnor Cottage, New Enclosure Cottage, Lady Cross Lodge, Whitley Ridge Lodge, and Gardener's House in Whitley Ridge Walk; and Denny Lodge and Beaulieu Road, or Blackdown in Denny Lodge Walk;—the part of the township which is in the Fawley Sub-district includes Kingshat, Sandyhill, Ipersbridge, Roughdown, Gatebridge, Cowleaze, Otterwood, and Hilltop, mostly in Denny Lodge Walk;—the remainder of the township which is in the Eling Sub-district comprises Decoy Pond Farm, Calverley Cottage, and part of Ipley Farm. The houses and population as stated above for 1861 have been estimated for the several parts in the township according to the present boundaries. The Ordnance Survey Department state that Lady Cross Lodge (comprising 550 acres) is within the parish of Boldre, and that Whitley Ridge Lodge (comprising 326 acres) is within the parish of Brockenhurst, in the Lymington District (91: 1); they are however rated to Denny Lodge township, and included therein as stated above.

[d] The parish of Beaulieu includes the village of Bucklershard. The decrease of population is attributed to the demolition of several houses.

[e] The parish of Exbury includes the tything of Lepe.

[f] Calshot, formerly extra-parochial, has now been incorporated with the parish of Fawley, which also includes the places known as Badminstone, Butsash, Cadland, Hardley, Holbury, Langley, Stanswood, Stone, Hugh's Common, and part of Hythe.

[g] The parish of Eling comprises Bartley Regis, Bauldoxfee, Bistern and Bartley, Colebury, Durley, North Eling, South Eling, Langley, Lopperwood, Marchwood, Rumbridge, Tatchbury, Testwood, Wade, Ower, and Wigley. Part of Ipley Farm in Denny Lodge Walk, Beechwood and Lamb's Corner in Castle Malwood Walk, Ashurst Lodge and Grounds in Ashurst Walk, and parts of Irons Hill Walk are also in Eling parish.

96. SOUTHAMPTON. [h] Portswood tything, a part of the county of the town of Southampton, is in South Stoneham District (97: 2). The returns for the Southampton District include 117 persons in private schools, 348 in hotels, and 347 in lodging houses; 223 residents are returned as temporarily absent, and 386 strangers (including several French refugees) as temporarily present.

[i] The increase of population in the parish of St. Mary is attributed to extensive building operations during the past 10 years. 515 persons were enumerated on board vessels, as compared with 887 in 1861.

[j] Several new streets have been formed in All Saints parish, although there is but a trifling increase in the population.

[k] The population of the parishes of St. Lawrence, St. John, and Holy Rood, which contain the chief business centres of the town, has been diminished by the removal of several old courts and passages to make room for extensive new business premises, and also by the removal of merchants and tradesmen who now live outside the town but who formerly resided at their places of business.

97. SOUTH STONEHAM. [l] The increase of population in St. Mary Extra is attributed to the additional number of workmen and seafaring men living there, the Southampton Docks being in close proximity. Most of the medical men engaged at the Royal Victoria Hospital reside in this parish. The hospital is in the parish of Hound, and largely contributes to the increase in the return for that parish. In 1861 this hospital was building; the decrease of population in Hamble-le-Rice, in 1871, is attributed to the migration of the workmen upon its completion. H.M.S. "Hector," with 310 persons on board, was lying off Hound, and is included in the return for that parish. St. Mary Extra comprises Weston, Weston Common, New Town, Botany Bay, Thornhill, Itchen, Pear Tree Green, and parts of Bitterne and Woolston. The parish of Hound includes the other parts of Woolston and Bitterne, Netley, Netley Abbey, Netley Green, Butlocks, Sholing, Sholing Lane, and part of Lowford. By the conversion of Pear Tree Part Estate into building ground, and the erection of houses near the railway station, Woolston village now extends partly into St. Mary Extra and partly into Hound parish.

[m] Bursledon parish comprises the other part of Lowford, Dodwell, Hoemoor, and Hungerford Bottom, and also a detached part locally situate at South Stoneham (97: 2); the houses in this latter have been for some years in ruins.

[n] The parish of Botley includes the hamlet of Hedge End.

[o] No Man's Land (1 acre) hitherto reputed to be extra-parochial, is stated to have not yet been brought under the operation of the Poor Laws as required by the Act relating to extra-parochial places.

[p] The population of the parish of South Stoneham has largely increased, owing to its proximity to Southampton, and the extent of available building land.

[q] The tythings of Barton and Eastleigh were returned together in 1861, as also were the tythings of Bitterne and Pollock. The tything of Pollock includes West End and parts of Swathling and Burgess Street (*see* North Stoneham, 97: 3). The other parts of Burgess Street are in Portswood tything, and in North Stoneham.

[r] Portswood tything includes Highfield, St. Denys, Bevois, and part of Burgess Street (*see* note [q]).

[s] The parish of North Stoneham comprises North End, Middle Stoneham, and parts of Swathling, Burgess Street, and Bassett. Building operations upon a large estate forming what has become a suburb of Southampton, have further developed since the Census of 1861, although not at so great a rate as in the decade ending at that date.

[t] The parish of Millbrook includes Shirley and Freemantle. The return includes 127 persons in boarding schools.

TABLE 4.—AREA; HOUSES and INHABITANTS, 1861 and 1871, in PARISHES, &c.—*continued.*

SUPERINTENDENT REGISTRAR'S DISTRICT.		Area in Statute Acres.	HOUSES.						POPULATION.					
			1861.			1871.			Persons.		Males.		Females.	
REGISTRAR'S SUB-DISTRICT.	Parish, Township, or Place.		Inhabited.	Uninhabited.	Building.	Inhabited.	Uninhabited.	Building.	1861.	1871.	1861.	1871.	1861.	1871.
	98. ROMSEY.													
1. ROMSEY	Nursling — Parish	*2227w*	209	3	–	199	16	–	947	947	449	449	498	498
	ROMSEY, Extra (W) — [a] Parish	*9861*	734	16	6	734	33	–	3732	3625	1858	1763	1874	1862
	ROMSEY, Infra — [a] Parish	*355*	443	20	–	436	19	–	2116	2056	968	980	1148	1076
2. MICHELMERSH	Timsbury — Parish	1411	42	2	1	44	1	–	207	222	110	116	97	106
	Michelmersh — [b] Parish	3983	245	9	3	253	15	–	1099	1136	576	601	523	535
	Mottisfont — Parish	2739	110	5	–	123	2	–	496	556	263	289	233	267
	Dunwood — *Parish*	272	2	–	–	2	–	–	11	8	5	5	6	3
	East Wellow — Parish	*2494*	61	2	1	65	2	–	332	328	182	165	150	163
	Sherfield English — Parish	*1848*	77	1	–	67	4	–	342	342	177	180	165	162
	Lockerley — [c] Parish	1729	125	4	–	133	3	1	581	606	295	335	286	271
	East Dean — Parish	1060	44	2	–	43	–	–	223	195	112	98	111	97
	Melchet Park (*Wilts*) — *Parish*	830	8	–	–	9	1	–	29	41	16	25	13	16
	West Wellow (*Wilts*) — [d] Parish	1344	103	2	1	137	2	–	408	610	207	318	201	292
	Plaitford (*Wilts*) — [e] Parish	1178	45	1	–	50	1	–	248	220	121	101	127	119
	99. STOCKBRIDGE.													
1. BROUGHTON	*West Dean, part of* Parish—[2] part in *Wilts*	*2867*	41	–	–	46	1	–	195	214	101	107	94	107
	part in *Hants*	*674*	23	–	–	22	–	–	115	108	56	60	59	48
	West Tytherley — Parish	2270	96	1	–	96	1	–	469	451	237	232	232	219
	East Tytherley — Parish	1560	76	1	–	74	2	–	352	349	181	182	171	167
	East and West Buckholt — *Parish*	1224	5	–	–	4	–	–	118	104	94	80	24	24
	Crown Farm — *Parish*	4356	1	–	–	1	–	–	5	9	4	3	1	6
	Broughton Parish—[3]													
	Broughton — Civil Parish		220	2	–	213	16	–	955	919	493	463	462	456
	Frenchmoor — Civil Parish		11	–	–	10	–	–	46	39	21	18	25	21
	Nether Wallop — [g] Parish	7201	195	4	–	192	12	–	946	954	498	493	448	461
	Over Wallop — Parish	4631	112	4	–	119	4	–	508	547	250	280	258	267
2. STOCKBRIDGE	Longstock — Parish	2962	104	2	–	111	1	–	445	488	218	240	227	248
	Leckford — Parish	2236	52	–	–	56	2	–	279	285	150	154	129	131
	Stockbridge (W) — Parish	1115	198	12	–	185	12	–	935	853	462	437	473	416
	Houghton — [h] Parish	2642	93	7	–	97	1	–	428	431	217	216	211	215
	Bossington — Parish	615	9	1	–	7	–	–	45	40	17	19	28	21
	King's Somborne — [i] Parish	7425	258	4	1	271	6	–	1241	1273	638	656	603	617
	Upper Eldon — Parish	276	1	–	–	1	–	–	13	11	8	8	5	3
	Little Somborne — Parish	1521	19	–	–	16	–	–	87	86	47	45	40	41
	Ashley — Parish	*1898*	24	–	–	32	–	–	104	156	59	86	45	70
	100. WINCHESTER. [j]													
1. MITCHELDEVER	Wonston — [k] Parish	4160	150	4	1	150	6	–	706	710	358	368	348	342
	Crawley, part of Parish—[4]													
	Hunton — [l] Chapelry	1033	24	–	–	20	–	–	105	92	48	43	57	49
	Stoke Charity — Parish	*1841*	28	–	–	27	–	–	130	130	74	66	56	64
	Mitcheldever — [m] Parish	*7820*	206	–	–	201	3	–	1041	1037	548	545	493	492
	East Stratton — Parish	*1997*	70	–	–	76	–	–	365	365	170	185	195	180
2. THE WORTHYS	Itchin Abbas — [n] Parish	*2165*	50	2	–	54	1	–	214	262	106	141	108	121
	Avington — Parish	*1812*	33	4	–	39	–	–	162	198	83	104	79	94
	Martyr Worthy — [o] Parish	*2016*	45	1	–	48	–	–	259	239	133	113	126	126
	Easton — Parish	*2781*	106	3	–	105	6	–	455	490	222	230	233	260
	King's Worthy — [p] Parish	*2241*	69	1	1	80	3	–	359	378	193	199	166	179
	Headbourn Worthy — Parish	*1813*	38	3	–	44	1	–	194	223	100	121	94	102
	Littleton — Parish	*1302*	25	–	–	26	–	–	109	127	59	67	50	60
	Crawley, part of Parish—[4]													
	Crawley — [l] Civil Parish	*3607*	76	3	–	84	7	–	397	411	209	206	188	205
	Sparsholt — Parish	*3552*	84	4	–	92	–	–	395	401	210	206	185	195
	Lainston — Parish	*120*	4	–	–	3	–	–	33	14	14	6	19	8
	Entire Parishes:													
	[1] Romsey	*10216*	1177	36	6	1170	52	–	5848	5681	2826	2743	3022	2938
	[2] West Dean (*Hants & Wilts*)	4471	97	1	–	96	4	–	446	451	236	232	210	219
	[3] Broughton	4356	231	2	–	223	16	–	1001	958	514	481	487	477
	[4] Crawley	4640	100	3	–	104	7	–	502	503	257	249	245	254

98. ROMSEY. [a] Romsey Extra includes Cupernham, Ashfield, Woodley, Woodbury, Mainstone, Toothill, Wools, Lee, and part of the town of Romsey.
[b] Michelmersh parish includes the hamlets of Braishfield and Hawbridge.
[c] New Town is in the parish of Lockerley.
[d] The parish of West Wellow includes Wellow Common, Wellow Wood, and Lower Green. The increase of population is attributed to the sale of a large tract of common land, and the erection of houses thereon.
[e] In Plaitford many of the cottages were crowded in 1861, but several of the worst description have been pulled down, several families have removed, and some new cottages have been erected.
[f] Part of the parish of West Dean, viz. East Grimstead (*Wilts*) Chapelry, is in the Alderbury Union and District (1874), Division V.

99. STOCKBRIDGE. [g] The parish of Nether Wallop includes Middle Wallop.
[h] The parish of Houghton comprises the tythings of Houghton Drayton and North Houghton.
[i] The parish of King's Somborne includes Up Somborne, Compton, and Brook.

100. WINCHESTER. [j] The district of Winchester consists of two Poor Law Unions, viz., the New Winchester Union (Sub-districts 1 to 4), and the Hursley Union (Sub-district 5).
[k] Wonston parish includes Sutton Scotney and Cranborne.
[l] Hunton chapelry and Crawley civil parish (in Sub-district 2) constitute the ancient parish of Crawley.
[m] The parish of Mitcheldever comprises North Brook, South Brook, West Stratton, and Weston (or as it was formerly termed, Weston Colley).
[n] The construction and opening of a new railway at Itchin Abbas are stated to have caused the increase of population in this parish.
[o] The parish of Martyr Worthy includes the tything of Chilland.
[p] The parish of King's Worthy includes the tything of Abbot's Worthy.

TABLE 4.—AREA; HOUSES and INHABITANTS, 1861 and 1871, in PARISHES, &c.—*continued.*

SUPERINTENDENT REGISTRAR'S DISTRICT.		Area in Statute Acres.	HOUSES.						POPULATION.					
			1861.			1871.			Persons.		Males.		Females.	
REGISTRAR'S SUB-DISTRICT.	Parish, Township, or Place.		Inhabited.	Uninhabited.	Building.	Inhabited.	Uninhabited.	Building.	1861.	1871.	1861.	1871.	1861.	1871.
	100. WINCHESTER—*continued.*													
3. WINCHESTER [a]	Weeke (W) - - - - Parish	*1093*	88	5	–	187	18	–	529	1096	270	510	259	586
	WINCHESTER—													
	St. Thomas - - [b] Parish	*91*	512	24	1	534	36	3	4738	4706	2738	2675	2000	2031
	St. Bartholomew, Hyde [b] Parish	*693*	170	3	–	219	4	–	953	1219	500	590	453	629
	St. Lawrence - - - Parish	*3*	50	2	–	49	16	–	238	267	106	115	132	152
	St. Mary Kalendar - - Parish	*16*	152	11	1	177	12	2	896	1044	427	479	469	565
	St. Maurice - - [c] Parish	*52*	453	33	2	507	36	4	2417	2495	1166	1177	1251	1318
	St. Peter, Colebrook - [d] Parish	*23*	162	10	1	158	6	2	716	763	320	351	396	412
	St. Swithin - - - Parish	*3*	31	2	–	31	5	–	170	161	69	61	101	100
	St. Michael - - [e] Parish	*61*	101	3	–	100	7	–	583	803	259	436	324	367
	St. Faith - - - [f] Parish	*1263*	230	17	1	356	29	9	1434	2062	764	856	670	1206
	Milland - - - - [g] Ville	*137*	51	4	–	58	–	–	220	266	102	129	118	137
	St. Peter, Cheesehill - [h] Parish	*50*	155	10	–	170	8	–	756	788	361	389	395	399
	St. John - - - - Parish	*76*	237	19	2	235	17	–	1160	1215	563	599	597	616
	Winnall - - - - - Parish	*532*	27	2	–	25	–	–	120	118	63	55	57	63
4. TWYFORD - -	Chilcombe - - - [i] Parish	*2299*	61	4	–	63	1	–	278	298	148	134	130	164
	Morestead - - - [j] Parish	*1538*	24	1	–	24	3	–	112	114	57	55	55	59
	Owslebury - - - [k] Parish	*5413*	193	13	–	195	14	–	843	924	459	489	384	435
	Bishop Stoke - - - [l] Parish	*3431*	281	6	–	309	5	–	1390	1579	696	794	694	785
	Twyford - - - [m] Parish	*4260*	270	10	3	294	3	–	1301	1442	638	733	663	709
	Compton - - - [n] Parish	*2110*	53	4	–	59	2	–	279	260	136	130	143	130
5. HURSLEY - -	Otterbourne - - - [o] Parish	*1524*	117	5	–	134	1	–	573	690	281	347	292	343
	Hursley (W) - - - [p] Parish	*10726*	294	3	–	300	1	–	1540	1434	807	740	733	694
	Farley-Chamberlayne - - Parish	*1795*	32	1	–	30	1	–	179	130	97	65	82	65
	North Baddesley - - [q] Parish	*2582*	55	3	–	67	–	–	258	318	132	158	126	160
	101. DROXFORD.													
1. BISHOPS WALTHAM	Upham - - - - [r] Parish	*2883*	132	3	–	148	2	–	589	660	291	317	298	343
	Durley - - - - [r] Parish	*2497*	84	–	–	96	2	–	411	483	213	245	198	238
	Bishops Waltham - - [s] Parish	*7489w*	473	52	1	554	62	–	2267	2618	1129	1285	1138	1333
2. WEST MEON -	Meon Stoke - - - - Parish	*2055*	94	8	–	118	4	–	429	550	213	267	216	283
	Corhampton - - - - Parish	*2291*	39	4	–	34	3	–	189	182	95	89	94	93
	Exton - - - - - Parish	*2522*	41	3	–	56	1	–	257	278	131	145	126	133
	Warnford - - - [t] Parish	*3179*	82	1	–	85	5	–	460	438	240	223	220	215
	West Meon - - - - Parish	*3774*	191	10	–	199	4	–	842	931	429	474	413	457
3. HAMBLEDON -	Droxford (W) - - [u] Parish	*6950w*	420	17	2	463	7	2	2194	2335	1098	1173	1096	1152
	Soberton - - - [v] Parish	*5887*	249	5	4	280	13	–	1136	1245	570	643	566	602
	HAMBLEDON - - - [w] Parish	*9447*	408	23	1	436	13	1	1891	2040	971	1025	920	1015
	102. CATHERINGTON.													
1. HORNDEAN -	Catherington (W) - - [x] Parish	*5279*	231	6	1	256	10	–	1151	1293	585	667	566	626
	Waterloo - - - - *Parish*	*652*	52	–	–	50	3	–	243	283	108	122	135	161
	Blendworth - - - - Parish	*2334*	45	3	–	52	–	–	219	284	103	135	116	149
	Chalton Parish—[1]													
	Chalton - - - Civil Parish	*1749*	54	2	–	46	4	–	286	244	148	128	138	116
	Idsworth - - - [y] Chapelry	*1728*	71	–	2	82	–	–	333	394	185	213	148	181
	Clanfield - - - - Parish	*1404*	49	–	–	52	3	1	265	271	130	134	135	137
	Parish (ancient) consisting of Townships, Hamlets, &c.:													
	[1] Chalton - - - - - - - - -	*3477*	125	2	2	128	4	–	619	638	333	341	286	297

[a] The increase of population in the Winchester Sub-district has chiefly occurred in the parishes of Weeke, St. Bartholomew Hyde, St. Michael, and St. Faith, and is attributed to extensive improvements in and additions to the collegiate buildings, and to the influx of new residents during the past few years. Schools contained 692 persons, including 399 in, or in connection with, St. Mary's and Winchester Colleges, and 47 in a training college. 110 persons were in lodging houses and 36 at the head quarters of the Hants constabulary.

[b] The county gaol, which in 1861 was returned in St. Faith parish, is now included in the parish of St. Thomas. Considerably fewer military were in barracks in 1871 than at the previous Census. The Female Asylum, formerly in the parish of St. Thomas, is now comprised in that of St. Bartholomew Hyde.

[c] Bishop Morley's College, Cathedral Yard, and the Close of Winchester have been merged in the parish of St. Maurice, which also includes St. John's Hospital North.

[d] Wolvesley has been added to the parish of St. Peter Colebrook, which also includes St. John's Hospital South, and the Industrial School.

[e] St. Mary's College and Winchester College now form part of the parish of St. Michael.

[f] The county hospital is now comprised within the parish of St. Faith. In 1861 it was included in St. Mary Kalender. St. Cross Mill parish and St. Cross Hospital precinct have been incorporated with St. Faith parish, in which also Battery House, a female convict prison, is situated. The parish of St. Faith also includes the tythings of Bishop's Sparkford and West Sparkford.

[g] Milland Ville now includes College Wharf and College Mill, formerly extra-parochial places.

[h] The parish of St. Peter Cheesehill comprises the Weirs.

[i] The parish of Chilcombe includes two places called No Man's Land, formerly extra-parochial, comprising respectively 9 acres and 19 acres.

[j] The parish of Morestead includes a place known as No Man's Land, formerly extra-parochial.

[k] Owslebury parish comprises Hursting Down and Baybridge.

[l] The increase of population in Bishop Stoke is owing to the large number of porters and labourers employed at, or in connection with, the South Western Railway Junction. Fair-oak, Horton Heath, Stoke Common, and Middle Street are in this parish.

[m] The increase at Twyford is chiefly due to the fact of the Easter vacation happening at the time the Census was taken in 1861, and not so in 1871. Boarding schools in the latter year contained 85 persons. A number of cottages have been built and occupied on Golden Common, which has been recently enclosed. Haseley, and parts of Brambridge and Shawford are in the parish of Twyford.

[n] Compton parish comprises the other part of Shawford and part of Silkstead. The other part of Silkstead is in Hursley parish (100 : 5).

[o] The parish of Otterbourne includes part of Brambridge. The construction of sawmills at Albrook, in this parish, has caused the erection of additional labourers' cottages, and the immigration of labourers.

[p] The parish of Hursley contains Pitt, Standon, Potkiln, Ampfield, and part of Silkstead, the remainder of which is in Compton parish (100 : 4). The decrease of population in Hursley is attributed to migration, owing chiefly to the demand for labour outside the parish.

[q] North Baddesley parish, with the exception of that part called Rownhams, is chiefly uncultivated, and contains much bog-land; since 1861, however, an additional portion has been brought under cultivation, thus employing more labourers, and causing the increase of population.

101. DROXFORD. [r] The increase of population in the parishes of Upham and Durley is attributed to the enclosure of Stroudwood Common and Durley Common, and the erection and occupation of houses thereon. The tything of Mincingfield is in Durley parish.

[s] The increase of population in Bishops Waltham is attributed to the enclosure of Bishops Waltham Chase, and its partial occupation by householders, the opening of the railway to Botley, and the establishment of large potteries and brickworks. The tythings of Bishops Waltham, Ashton, West Hoe, and St. Peter's Curdridge are in this parish.

[t] The parish of Warnford includes the hamlet of Riversdown.

[u] Droxford parish comprises the tythings of Swanmore, Hill, Shidfield, Droxford Street, and Shirril Heath. The increase of population is attributed to the enclosure of a large tract of land a few years ago. The increase of building had commenced prior to the Census of 1861, since which it has not been so vigorously carried on: the number of new residents however continues to increase.

[v] The parish of Soberton comprises King's Mead, Southend, and Wickham Lodge.

[w] The parish of Hambledon includes the tythings of Chidden and Glidden, Denmead and Bangreen, and Envils, and also Little Creech, formerly extra-parochial, comprising 236 acres, and belonging to the Crown. The Registrar states that in 1861 an outlying part of the parish of Hambledon may possibly have been included in the return for an adjoining parish, but that in 1871 the boundaries of the parish have been carefully adhered to. This may account for the apparent increase of population.

102. CATHERINGTON. [x] Additional labourers' cottages have been provided in Catherington parish, and the increase of population is stated to be owing to the employment of more persons at the brewery. The parish includes Horn Dean, Love Dean, and Cow Plain.

[y] Idsworth chapelry includes Rowlands Castle.

TABLE 4.—AREA; HOUSES and INHABITANTS, 1861 and 1871, in PARISHES, &c.—*continued.*

SUPERINTENDENT REGISTRAR'S DISTRICT.		Area in Statute Acres.	HOUSES.						POPULATION.					
			1861.			1871.			Persons.		Males.		Females.	
REGISTRAR'S SUB-DISTRICT.	Parish, Township, or Place.		Inhabited.	Uninhabited.	Building.	Inhabited.	Uninhabited.	Building.	1861.	1871.	1861.	1871.	1861.	1871.
	103. PETERSFIELD.													
1. PETERSFIELD	Buriton [a] Parish	*6435*	196	9	–	225	3	–	1050	1080	535	567	515	513
	Petersfield Parish—[1]													
	PETERSFIELD (W) Civil Parish	*237*	270	9	–	285	2	–	1466	1587	677	735	789	852
	Sheet Tything	*1583*	107	5	–	112	4	1	484	531	218	241	266	290
	Steep, part of Parish—[2] [b]													
	Steep Civil Parish	*2658*	145	8	–	143	2	2	649	665	314	344	335	321
	Liss [c] Parish	*3620*	167	4	–	213	4	19	806	996	422	502	384	494
	Greatham Parish	*2031*	48	2	–	50	1	–	238	240	116	121	122	119
	Empshott Parish	*761*	31	2	1	38	1	–	167	178	88	84	79	94
	Hawkley Parish	*1446*	60	2	1	59	3	1	312	281	173	135	139	146
	Bramshott [d] Parish	6676	280	3	–	287	11	5	1367	1411	722	742	645	669
2. EAST MEON	Priors Dean Parish	*1596*	24	1	–	23	1	–	129	144	73	79	56	65
	Colemore Parish	*1472*	27	–	–	25	2	–	151	115	78	64	73	51
	Privett Parish	*1279*	53	1	2	52	6	–	258	230	132	131	126	99
	Froxfield Parish	*4909*	138	12	–	147	7	–	657	668	339	337	318	331
	East Meon [e] Parish	*11377*	318	18	–	341	9	–	1486	1546	748	776	738	770
	104. ALRESFORD.													
1. ROPLEY	Ropley Parish	*4684*	174	7	–	185	7	2	796	840	416	445	380	395
	West Tisted [f] Parish	*2356*	52	2	–	47	2	–	282	218	155	129	127	89
	Bramdean [g] Parish	*1237*	55	–	–	57	3	–	282	258	136	131	146	127
	Hinton-Ampner [h] Parish	*2378*	69	–	–	83	–	–	362	390	180	189	182	201
	Kilmiston Parish	*1926*	41	3	–	44	–	–	193	210	97	102	96	108
	Beauworth Parish	*1252*	28	4	–	30	4	–	127	132	72	71	55	61
	Cheriton Parish	*3063*	128	6	–	136	1	–	621	642	320	338	301	304
	Tichborne Parish	*3261*	67	2	–	74	3	–	308	356	162	187	146	169
	Bishops Sutton Parish	*3746*	114	1	–	110	2	–	537	490	290	256	247	234
2. ALRESFORD	Ovington Parish	*1300*	30	6	–	35	4	1	152	131	79	62	73	69
	Itchen Stoke [i] Parish	*3034*	56	1	–	59	–	–	295	306	160	158	135	148
	New ALRESFORD (W) [j] Parish	*692*	274	8	5	286	8	–	1546	1623	727	764	819	859
	Old Alresford Parish	*3671*	99	5	–	112	–	–	526	581	261	265	265	316
	Bighton Parish	*2095*	65	–	–	60	3	–	299	288	162	140	137	148
	Godsfield *Parish*	*509*	1	–	–	1	–	–	9	5	4	4	5	1
	Swarraton Parish	*755*	22	1	–	23	1	–	100	98	49	51	51	42
	Northington [k] Parish	*3114*	54	–	–	57	–	–	283	304	157	159	126	145
	Brown Candover Parish	*2110*	57	–	–	60	–	1	322	305	174	166	148	139
	Chilton Candover Parish	*1451*	21	–	–	22	–	–	142	98	71	49	71	49
	105. ALTON.													
1. ALTON	Wield Parish	*2104*	62	1	–	67	–	–	304	307	154	159	150	148
	Medstead [l] Parish	*2848*	66	2	2	114	4	2	497	565	259	298	238	267
	Bentworth [m] Parish	*3764*	123	2	–	125	8	3	647	581	339	307	308	274
	Lasham Parish	*1796*	49	–	–	46	1	–	235	226	116	119	119	107
	Shalden Parish	*1535*	37	–	1	37	2	–	185	165	97	91	88	74
	ALTON (W) [n] Parish	*3925*	710	11	5	816	21	1	3769	4092	1780	1971	1989	2121
	Chawton Parish	*2674*	77	–	–	92	2	–	464	482	221	239	243	243
	Farringdon Parish	*2357*	120	2	1	131	2	–	535	600	271	298	264	302
	Newton-Valence Parish	*2258*	71	1	–	72	2	–	340	375	173	190	167	185
	East Tisted [o] Parish	*2648*	37	–	–	37	–	–	221	184	121	104	100	80
	Selbourne [p] Parish	*7916*	233	4	–	280	3	1	1110	1313	577	696	533	617
2. BINSTED	Headley [q] Parish	*6928*	297	19	–	342	28	2	1320	1581	669	823	651	758
	Hartley-Mauditt [r] Parish	*1404*	18	–	–	21	–	–	92	128	49	67	43	61
	Kingsley Parish	*1801*	88	1	–	86	3	–	441	446	235	225	206	221
	West Worldham Parish	*471*	16	–	–	14	–	–	89	79	54	45	35	34
	Parishes (ancient) consisting of Townships, Hamlets, &c.:													
	[1] Petersfield	*1820*	377	14	–	397	6	1	1950	2118	895	976	1055	1142
	[2] Steep (*Hants & Sussex*)	5276	192	8	–	207	3	2	903	976	456	506	447	470

103. PETERSFIELD. [a] The parish of Buriton includes Weston, and the tything of Nursted.

[b] The remainder of the parish of Steep, viz., North and South Ambersham, is in Midhurst District (84). Stroud is included in the Hants portion of the parish.

[c] The increase of population in Liss parish is attributed to the opening of the Portsmouth Direct Railway.

[d] The parish of Bramshott comprises Woolmer Forest, Wheatsheaf Common, Liphook, Comford, Canner's Green, and Hammer Sale.

[e] East Meon parish includes the tythings of Riplington, Ramsdean, Oxenbourne, Bordean, and Langrish.

104. ALRESFORD. [f] West Tisted parish includes Tisted Common. The decrease of population is attributed to the dismantling of some cottages.

[g] Bramdean parish includes Bramdean Common.

[h] At Hinton Ampner a large barn has been converted into several tenements, and 8 or 9 new cottages have been built since 1861.

[i] The parish of Itchen Stoke includes the hamlet of Abbotstone.

[j] The parish of New Alresford comprises the Soke and the Dean. An orphan home has been established since the Census of 1861.

[k] A part of the parish of Northington, containing 5 labourers' cottages, with 29 inmates, is detached from the main part of the parish, and is situate between Chilton Candover and Brown Candover, but the parish is wholly included in the Alresford Subdistrict.

105. ALTON. [l] The opening of a new railway and station has caused the erection and occupation of several new houses in Medstead: several other houses have been converted into small tenements, occupied by two or three distinct families.

[m] The decrease of population in Bentworth is attributed to the temporary absence of some of the principal families, and to some having left the neighbourhood, and being succeeded by smaller households.

[n] Anstey tything is in the parish of Alton. The increase of population in this parish is attributed to the enlargement of the paper mills and breweries, and the establishment of an iron foundry since 1861.

[o] The parish of East Tisted includes the tythings of Rotherfield, Herds, and Holtham, which latter, however, contained no houses in 1871.

[p] Selbourne parish comprises the villages of Oakhanger and Blackmoor. The increase of population is attributed to the erection of a mansion, a parsonage, and several cottages, all of which are occupied.

[q] The parish of Headley includes Standford, Lindford, Hollywater, Barford, and Ayford. The increase of population is attributed to the erection of buildings upon waste land recently enclosed.

[r] The erection of additional farm labourers' cottages has occasioned an increase in the population of Hartley-Mauditt.

TABLE 4.—AREA; HOUSES and INHABITANTS, 1861 and 1871, in PARISHES, &c.—*continued.*

REGISTRAR'S SUB-DISTRICT.	SUPERINTENDENT REGISTRAR'S DISTRICT. Parish, Township, or Place.	Area in Statute Acres.	HOUSES. 1861. Inhabited.	1861. Uninhabited.	1861. Building.	HOUSES. 1871. Inhabited.	1871. Uninhabited.	1871. Building.	POPULATION. Persons. 1861.	Persons. 1871.	Males. 1861.	Males. 1871.	Females. 1861.	Females. 1871.
	105. ALTON—*continued.*													
2. BINSTED—*cont.*	East Worldham - - - Parish	*1736*	45	1	–	53	1	–	235	259	116	132	119	127
	Holybourne Parish—[1]													
	Holybourne - - Civil Parish	*1405*	119	1	–	128	2	–	586	618	278	312	308	306
	Neatham - - - - Tything	*1117*	8	–	–	15	–	–	57	94	33	47	24	47
	Binsted - - - - [a] Parish	*6920*	231	14	1	273	9	1	1195	1336	626	687	569	639
	Froyle - - - - - Parish	*3665*	169	4	–	165	–	–	766	835	368	422	398	413
	Coldrey - - - - - *Parish*	*195*	1	–	–	2	–	–	15	12	7	6	8	6
	Bentley - - - - - Parish	*2899*	140	6	2	144	4	4	721	731	353	365	368	366
	106. HARTLEY-WINTNEY.													
1. ODIHAM - -	*Crondall* Parish—[2]													
	Ewshott - - - - Tything	*9741*	148	5	1	133	2	–	730	609	390	300	340	309
	Dippenhall - - - Tything		85	7	1	66	6	–	522	291	261	159	261	132
	Crookham - - - - Tything		226	15	3	220	13	–	1020	969	523	482	497	487
	Crondall and Swanthrope - Tything		104	8	–	193	5	–	492	997	244	493	248	504
	Dogmersfield - - - - Parish	1728	54	3	–	36	1	–	251	275	126	145	125	130
	ODIHAM - - - - [b] Parish	7287	595	10	3	589	26	1	2833	2650	1384	1308	1449	1342
	South Warnborough - - Parish	2569	75	2	–	77	5	–	369	369	184	200	185	169
	Greywell - - - - Parish	860	64	2	–	61	3	–	298	295	147	149	151	146
	Long Sutton - - - - Parish	2267	65	–	–	71	1	2	301	320	167	169	134	151
2. FARNBOROUGH -	Farnborough [3] - - [c] Parish	2208	144	3	3	308	17	4	1600	2597	692	1072	908	1525
	Military in North Camp Aldershot - -	–	–	–	–	–	–	–	3929	3147	3929	3147	–	–
	Yateley Parish—[4 d]													
	Cove - - - - Tything	*10036*	131	4	–	142	3	–	671	706	366	363	305	343
	Hawley and Minley - Tything		202	6	–	206	13	1	1119	1060	543	518	576	542
	Yateley - - - - Tything		221	4	2	221	7	1	1018	1104	488	559	530	545
3. HARTLEY-WINTNEY	Winchfield - - - - Parish	1543	65	3	–	59	2	1	329	338	178	171	151	167
	Hartley-Wintney (W) - [c] Parish	2405	346	11	1	371	16	–	1746	1945	873	958	873	987
	Elvetham - - - - Parish	3200	98	6	–	100	3	–	475	460	246	231	229	229
	Eversley Parish—[5 c]													
	Eversley - - - Civil Parish	*5224*	139	8	–	153	5	1	675	751	334	379	341	372
	Great Bramshill - } Tything		29	1	–	32	–	–	141	140	77	73	64	67
	Little Bramshill - } Tything		3	–	–	2	–	–	13	14	9	7	4	7
	Heckfield Parish—[6]													
	Heckfield - - - Civil Parish	*5697*	126	7	–	131	6	–	570	564	270	288	300	276
	Hazely Heath - - - Tything		79	1	–	71	2	–	398	343	219	200	179	143
	with Mattingley - - Hamlet		57	–	–	48	4	–	232	240	133	126	99	114
	Rotherwick - - - - Parish	1924	93	5	–	98	8	–	386	417	223	221	163	196
	107. BASINGSTOKE.													
1. BASINGSTOKE -	Newnham - - - [f] Parish	1009	80	–	–	78	2	1	367	355	199	184	168	171
	Nately-Scures - - [f] Parish	1004	59	4	–	63	4	–	271	302	148	164	123	138
	Up Nately - - - - Parish	1013	26	3	–	22	5	–	99	107	54	59	45	48
	Andwell - - - - *Parish*	143	4	–	–	6	–	–	26	28	13	15	13	8
	Mapledurwell - - - Parish	818	45	2	–	49	4	–	223	225	123	121	100	104
	Upton-Gray - - - [g] Parish	2234	69	2	–	87	2	3	371	424	198	217	173	207
	Weston-Patrick - - - Parish	1402	39	–	–	42	1	–	165	191	86	97	79	94
	Weston-Corbett - - - *Parish*	440	2	–	–	2	1	–	13	12	8	7	5	5
	Tunworth - - - - Parish	1104	23	1	–	24	–	–	118	119	61	55	57	64
	Basing (W) - - - - Parish	5104	232	5	–	232	7	1	1193	1322	627	663	566	659
	Eastrop - - - - - Parish	438	24	1	1	28	1	–	130	113	60	56	70	57
	BASINGSTOKE - - - [h] Parish	4036	945	42	8	1164	37	10	4654	5574	2273	2662	2381	2912
	Worting - - - - Parish	1139	29	–	–	28	–	–	154	143	69	67	85	76
2. BRAMLEY - -	*Stratfieldsaye* Parish—[7 i]													
	Stratfieldsaye (*Hants*) Civil Parish	2617	114	1	–	111	3	–	567	515	289	264	278	251
	Beech Hill (*Berks*) - - Tything	915	48	1	1	53	2	–	260	272	135	138	125	134
	Sherborne, St. John - - Parish	3885	134	1	–	138	3	–	675	610	338	312	337	298
	Parishes (ancient) consisting of Townships, Hamlets, &c.:													
	[1] Holybourne - - - - - - - -	*2522*	127	1	–	143	2	–	643	712	311	359	332	353
	[2] Crondall - - - - - - - -	*9741*	563	35	5	612	26	–	2764	2866	1418	1434	1346	1432
	[3] Farnborough (including Military) - - -	2208	144	3	3	308	17	4	5529	5744	4621	4219	908	1525
	[4] Yateley - - - - - - - - -	10036	554	14	2	569	23	2	2808	2870	1397	1440	1411	1430
	[5] Eversley - - - - - - - - -	5224	171	9	–	187	5	1	829	905	420	459	409	446
	[6] Heckfield - - - - - - - -	5697	262	8	–	250	12	–	1200	1147	622	614	578	533
	[7] Stratfieldsaye (*Hants & Berks*) - - -	3532	162	2	1	164	5	–	827	787	424	402	403	385

[a] Binsted parish includes Issington, Wheatley, Blacknest, and Wyck. The increase of population has resulted from the disposal of building sites by landowners.

106. HARTLEY WINTNEY. [b] The parish of Odiham includes North Warnborough and the Bury.

[c] The large increase in the population of Farnborough is attributed to improvements in the neighbourhood of the camp at Aldershot. The wives and families of the military in the North Camp, viz. 368 males, and 745 females, are included in the return for Farnborough.

[d] The parish of Yateley is composed of the tythings of Cove, Hawley, and Yateley, and includes, besides villages of those names, places known as Blackwater, Southwood, Minley, Cricket Hill, Yateley Common, and Frogmore.

[e] The increase of population in Hartley-Wintney and Eversley parishes is attributed to the opening of a large boarding school in each parish, and to the temporary employment of a number of extra workmen in the district.

107. BASINGSTOKE. [f] Hook Street is partly in Newnham parish and partly in Nately-Scures parish. Newnham parish also comprises Newnham Green.

[g] Upton-Gray includes Weston Lane and the tything of Hoddington. Some large families have come to reside here since 1861.

[h] Extended railway accommodation, and the establishment of implement manufactories have considerably increased the number of residents at Basingstoke.

[i] The parish of Stratfieldsaye includes Fair Oak, New Street, Beech Hill, and the Common.

TABLE 4.—AREA; HOUSES and INHABITANTS, 1861 and 1871, in PARISHES, &c.—*continued.*

SUPERINTENDENT REGISTRAR'S DISTRICT.		Area in Statute Acres.	HOUSES.						POPULATION.					
			1861.			1871.			Persons.		Males.		Females.	
REGISTRAR'S SUB-DISTRICT.	Parish, Township, or Place.		Inhabited.	Uninhabited.	Building.	Inhabited.	Uninhabited.	Building.	1861.	1871.	1861.	1871.	1861.	1871.
	107. BASINGSTOKE—*continued.*													
2. BRAMLEY—*cont.*	Bramley - - - - Parish	2255	96	–	–	95	–	–	467	489	252	259	215	230
	Sherfield upon Loddon - - Parish	2236	139	3	1	143	6	–	693	692	348	343	345	349
	Hartley-Westpall - - [a] Parish	1401	69	1	–	67	–	–	343	305	174	154	169	151
	Stratfield-Turgis - - - Parish	909	40	–	–	39	2	–	195	197	105	104	90	93
	Silchester - - - - Parish	1881	101	6	–	95	9	–	480	452	239	233	241	219
	Pamber - - - - [b] Parish	2150	143	3	–	156	9	1	677	670	353	372	324	298
	West Sherborne, *or* Monk Sherborne - - - [c] Parish	3342	137	2	–	146	3	–	649	672	348	368	301	304
3. DUMMER - -	Wootton, St. Lawrence - [d] Parish	3957	192	7	1	199	4	2	917	869	508	460	409	409
	Cliddesden - - - - Parish	2150	61	–	–	63	3	–	320	312	165	156	155	156
	Farleigh Wallop - - - Parish	1675	18	1	–	22	–	–	118	111	66	53	52	58
	Ellisfield, *or* Illsfield - - Parish	2860	58	–	–	57	2	–	255	245	140	131	115	114
	Winslade with Kempshott - Parish	1235	31	1	–	34	–	–	183	181	99	97	84	84
	Herriard - - - - [e] Parish	2963	84	–	–	85	3	–	439	426	231	220	208	206
	Bradley - - - - - Parish	*975*	25	–	–	19	2	–	106	104	53	56	53	48
	Preston Candover - - [f] Parish	*3457*	96	2	1	94	4	–	476	417	248	223	228	194
	Nutley - - - - - Parish	2180	29	1	2	31	–	–	141	169	72	95	69	74
	Dummer - - - - [f] Parish	1501	84	7	–	79	6	–	400	325	211	163	189	162
	Woodmancott - - - Parish	*1404*	13	–	–	15	–	–	87	87	46	45	41	42
	Popham - - - - [g] Parish	1387	22	–	–	22	–	–	124	113	60	55	64	58
	North Waltham - - - Parish	1938	107	3	–	104	2	1	484	501	240	268	244	233
	Church Oakley - - - Parish	1605	59	2	–	56	3	–	287	239	148	120	139	119
	Steventon - - - - Parish	2100	38	–	–	41	–	–	167	199	93	115	74	84
	Deane - - - - - Parish	1557	31	–	–	25	4	–	135	123	72	57	63	66
	108. WHITCHURCH.													
1. WHITCHURCH -	Ashe - - - - [h] Parish	2107	25	3	–	33	1	–	145	174	75	92	70	82
	Overton - - - - - Parish	6572	320	10	–	317	16	3	1460	1409	746	687	714	722
	Laverstoke - - - [i] Parish	1530	24	2	–	33	5	–	122	170	63	82	59	88
	Freefolk Manor - - [i] Parish	800	13	–	4	22	–	–	66	142	32	75	34	67
	WHITCHURCH (W) - [k] Parish	6142	429	14	1	441	23	–	1962	1965	992	960	970	1005
	Tufton - - - - [l] Parish	1552	29	–	–	27	4	–	142	117	74	72	68	45
	Hurstbourne Priors - - [l] Parish	3132	87	–	–	83	4	2	437	384	228	190	209	194
	St. Mary Bourne - - [m] Parish	7678	282	4	–	283	5	–	1188	1245	632	669	556	576
	109. ANDOVER.													
1. LONGPARISH -	Longparish - - - [n] Parish	5250	168	11	–	173	9	–	803	720	426	383	377	337
	Bullington - - - - Parish	1623	37	5	–	39	3	–	171	170	90	83	81	87
	Barton-Stacey - - [o] Parish	4943	108	2	2	122	9	–	516	547	273	269	243	278
	Chilbolton - - - [p] Parish	3100	73	11	–	68	10	–	398	320	214	164	184	156
	Wherwell - - - - Parish	3546	124	2	–	130	4	–	626	595	318	307	308	288
	Goodworth Clatford - [q] Parish	3390	97	2	–	106	1	–	427	484	226	253	201	231
	Upper Clatford - - [q] Parish	2150	143	2	2	163	2	–	703	843	361	438	342	405
	Abbotts Ann - - - [q] Parish	3351	140	1	–	135	4	1	640	703	318	375	322	328
2. LUDGERSHALL -	Monxton - - - - Parish	1141	58	1	–	58	5	–	275	262	142	129	133	133
	Amport - - - - [r] Parish	3933	156	1	–	140	4	1	706	671	349	339	357	332
	Thruxton - - - - [s] Parish	1865	55	1	1	65	–	1	247	303	125	154	122	149
	Quarley - - - - - Parish	1683	39	–	–	39	–	–	182	179	92	87	90	92
	Grately - - - - - Parish	1541	40	1	–	48	3	–	176	226	90	121	86	105
	Shipton-Bellinger - - [t] Parish	2515	64	–	–	66	3	2	277	267	139	138	138	129
	South Tidworth - - [t] Parish	2175	48	–	–	47	–	–	208	254	109	133	99	121
	Kimpton - - - - [u] Parish	2753	70	1	–	62	1	–	305	301	162	156	143	145
	Fyfield - - - - [v] Parish	2210	47	–	–	47	1	–	222	191	110	95	112	96
	North Tidworth (*Wilts*) - [t] Parish	3069	68	1	–	65	–	–	345	368	179	145	166	123
	Ludgershall (*Wilts*) - - Parish	1773	127	7	–	118	9	–	595	494	294	253	301	241
3. ANDOVER - -	Appleshaw - - - [w] Parish	697	62	5	2	65	6	1	284	297	125	138	159	159
	Penton-Grafton, *or* Weyhill [x] Parish	1888	95	3	–	108	1	–	444	499	214	241	230	258
	Penton-Mewsey - - - Parish	1044	64	4	–	62	4	–	277	308	135	152	142	156
	Foxcott - - - - [y] Parish	–	12	2	–	12	1	–	50	67	25	32	25	35
	ANDOVER (W) - - [y] Parish	*8254*	1058	47	4	1132	52	8	5221	5501	2502	2698	2719	2803
	Knight's Enham - - - Parish	*2090*	32	4	–	39	2	–	159	176	80	82	79	94

[a] The decrease of population in Hartley-Westpall is attributed to migration of the labouring classes, and the reduction of some large households.

[b] Pamber Common, Pamber Green, Pamber End, and Little London are in the parish of Pamber.

[c] The parish of West Sherborne includes the tythings of Chineham and Woodgarston.

[d] The parish of Wootton St. Lawrence comprises Ramsdale, Upper and Lower Wootton, Newfound, and East Oakley.

[e] The parish of Herriard includes the tything of Southrope.

[f] The decrease of population in Preston Candover and Dummer is attributed chiefly to the reduction of large households and the migration of young adults.

[g] Popham parish includes Popham barracks.

108. WHITCHURCH. [h] Additional house accommodation has been provided by the railway company and other proprietors in the parish of Ashe.

[i] The increase of population in the parishes of Laverstoke and Freefolk Manor is owing to the larger number of persons employed at the Bank of England paper mills.

[k] The parish of Whitchurch includes Freefolk Priors and Cold Henley.

[l] Tufton Warren is in Tufton parish, the population of which and of the adjoining parish, Hurstbourne-Priors, has decreased owing to a large paper mill which employed a number of people in 1861, being closed in 1871.

[m] The parish of St. Mary Bourne comprises places called Stoke, Binley, Egbury, Bourne, and Week.

109. ANDOVER. [n] The decrease of population in the parish of Longparish, which includes Forton and Middleton, is attributed to the migration of young adults, chiefly to service or to the iron districts in the north.

[o] The parish of Barton-Stacey includes Bramsbury, Newton-Stacey, and Drayton.

[p] The population of Chilbolton parish has been reduced by the migration of young people, and the dismantling of some cottages.

[q] The increase of population in Goodworth-Clatford, Upper Clatford, and Abbotts Ann parishes is attributed to improved railway communication, to the opening of the Upper Clatford Paper Mill, and to the enlargement of the Waterloo ironworks. 8 cottages, destroyed by fire at Abbotts Ann, have not been rebuilt.

[r] The parish of Amport includes East Cholderton.

[s] Park House, containing 2 houses with 12 inhabitants in 1871 was formerly extra-parochial but has been incorporated with the parish of Shipton-Bellinger.

[t] Hampshire Cross is chiefly in the parish of South Tidworth (*Hants*), but part of it is in the adjoining parish of North Tidworth (*Wilts*). The destruction of some cottages by fire has to some extent reduced the population of the latter parish; while the increase observable in South Tidworth is attributed to the maintenance of larger establishments by the gentry than in 1861.

[u] The parish of Kimpton comprises the Shoddesdens.

[v] The parish of Fyfield includes Redenham hamlet.

[w] Appleshaw parish includes Appleshaw Bottom.

[x] Penton-Grafton, generally called Weyhill, includes Clanville. The increase of population is attributed principally to the establishment of some horsedealers' stables near Weyhill.

[y] Hatherden is partly in Foxcott and partly in Andover parish, which latter also includes places known as Charlton, King's Enham, Little London, Wildhern, and Woodhouse. The area of Foxcott parish is included in that of Knight's Enham.

TABLE 4.—AREA; HOUSES and INHABITANTS, 1861 and 1871, in PARISHES, &c.—*continued.*

SUPERINTENDENT REGISTRAR'S DISTRICT.		Area in Statute Acres.	HOUSES.						POPULATION.					
			1861.			1871.			Persons.		Males.		Females.	
REGISTRAR'S SUB-DISTRICT.	Parish, Township, or Place.		Inhabited.	Uninhabited.	Building.	Inhabited.	Uninhabited.	Building.	1861.	1871.	1861.	1871.	1861.	1871.
	109. ANDOVER—*continued.*													
4. HURSTBOURNE-TARRANT.	Tangley - - - - Parish	1561	60	2	–	50	3	–	270	239	130	122	140	117
	Vernhams Dean - - - [a] Parish	3486	162	10	–	167	3	2	727	734	378	388	349	346
	Linkenholt - - - - Parish	1074	20	–	–	20	2	–	88	93	47	48	41	45
	Faccombe - - - [b] Parish	2630	55	1	–	51	3	–	243	284	125	139	118	145
	Hurstbourne-Tarrant - [a] Parish	5036	193	8	–	197	9	–	839	887	444	473	395	414
	Chute (*Wilts*) - - [c] Parish	3181	119	3	–	118	3	–	538	519	286	267	252	252
	Chute Forest (*Wilts*) - [c] Parish	1930	33	–	–	39	–	–	170	188	78	94	92	94
	110. KINGSCLERE.													
1. HIGHCLERE -	East Woodhay - - - Parish	4966	346	20	1	335	24	–	1533	1494	744	732	789	762
	Ashmansworth - - - Parish	1808	44	6	–	53	3	–	201	240	104	125	97	115
	Crux-Easton - - - - Parish	1099	17	–	–	17	–	–	76	70	37	40	39	30
	Woodcott - - - - Parish	1350	17	–	–	14	2	–	80	74	41	41	39	33
	Litchfield - - - - Parish	1806	20	–	–	20	2	–	102	93	52	51	50	42
	Highclere - - - - Parish	3391	94	1	2	96	–	–	446	418	234	190	212	228
	Burghclere - - - [d] Parish	5080	164	1	–	158	6	–	819	765	407	382	412	383
2. KINGSCLERE -	Sidmonton - - - - Parish	4470	30	–	–	29	1	–	149	160	88	83	61	77
	Itchingswell, *or* Ecchinswell - Parish	2319	95	7	1	102	3	2	452	429	235	219	217	210
	KINGSCLERE (W) - - [e] Parish	12917	574	18	1	592	20	2	2774	2781	1400	1405	1374	1376
	Wolverton - - - - Parish	1395	33	–	–	32	3	–	146	170	80	88	66	82
	Hannington - - - [f] Parish	1985	59	–	–	62	1	–	264	304	140	166	124	138
	Ewhurst - - - - Parish	479	2	–	–	5	–	–	12	32	8	17	4	15
	Baughurst - - - [g] Parish	1675	98	–	2	117	2	–	563	556	286	273	277	283
	Tadley - - - - - Parish	2047	191	7	1	217	8	–	900	990	477	539	423	451

REGISTRATION OR UNION COUNTY: 5. BERKSHIRE.

	111. NEWBURY.													
1. THATCHAM - -	Wasing - - - - - Parish	682	14	–	–	11	1	–	76	77	38	35	38	42
	Brimpton - - - - Parish	1692	101	3	–	95	7	1	462	431	231	223	231	208
	Woolhampton - - - Parish	694	101	6	–	101	4	1	559	525	329	290	230	235
	Thatcham Parish—[1] [h]													
	Thatcham - - - Civil Parish	12259	627	27	2	626	25	1	2729	2845	1353	1390	1376	1455
	Midgham - - - Tything		56	1	–	57	2	–	233	262	110	132	123	130
	Greenham - - - Tything		272	5	3	282	15	6	1167	1170	560	579	607	591
2. NEWBURY - -	NEWBURY (W) - - [i] Parish	1722	1342	116	4	1448	84	–	6161	6602	2915	3103	3246	3499
	Sandleford Priory - - - *Parish*		9	–	–	6	–	–	45	39	20	14	25	25
	Enborne - - - - Parish	2485	90	1	–	92	3	–	412	404	204	220	208	184
	Hampstead-Marshall - - Parish	1839	67	5	–	68	2	–	299	295	148	151	151	144
	Newtown near Newbury (*Hants*) Parish	475	62	4	–	59	1	–	276	257	140	128	136	129
3. SPEEN - -	Speen(incldng.SPEENHAMLAND) [j] Parish	3780	718	72	6	752	53	12	3311	3443	1505	1514	1806	1929
	Shaw cum Donnington - - Parish	1989	152	7	2	153	6	–	680	747	337	359	343	388
	Chieveley Parish—[2]													
	Chieveley - - - [k] Civil Parish	7397	263	23	3	276	12	1	1161	1169	600	597	561	572
	Leckhampstead [k] Tything & Chap.		86	–	2	86	3	–	385	371	208	182	177	189
	Winterbourn - Tything & Chap.		82	–	–	82	3	–	377	380	188	181	189	199
	Boxford - - - [l] Parish	2769	143	5	–	136	10	–	636	615	342	318	294	297
	Welford - - - [m] Parish	5173	224	2	1	218	3	1	1030	1009	510	531	520	478
	112. HUNGERFORD.													
1. KINTBURY -	Avington - - - [n] Parish	1143	18	–	–	19	–	–	104	98	57	59	47	39
	Kintbury - - - [o] Parish	7645	387	26	1	408	13	–	1802	1847	900	923	902	924
	West Woodhay - - - Parish	1407	27	–	–	24	5	–	130	104	60	49	70	55
	Inkpen - - - - - Parish	2850	164	13	1	168	9	–	748	743	368	368	380	375
	Parishes (ancient) consisting of Townships, Hamlets, &c.:													
	[1] Thatcham - - - - - - - -	12259	955	33	5	965	42	7	4129	4277	2023	2101	2106	2176
	[2] Chieveley - - - - - - - -	7397	431	23	5	444	18	1	1923	1920	996	960	927	960

[a] Vernhams Dean parish includes Row, Little Down, and part of Upton. The other part of Upton is in the parish of Hurstbourne-Tarrant, which latter also comprises Church Street, the Dean, and Ibthorpe.

[b] Besides the village of that name, the parish of Faccombe includes Faccombe-Netherton and Faccombe-Kimmer.

[c] The parish of Chute comprises Upper Chute, and parts of Hatchett and Cadley, the other parts being in the adjoining parish of Chute Forest.

110. KINGSCLERE. [d] The parish of Burghclere includes Adbury.

[e] The parish of Kingsclere comprises Headley Common, Woolverton Common, Ashford Hill, the Dell, and part of the village of Hannington. The return includes 28 persons engaged upon the Ordnance survey.

[f] The parish of Hannington includes Ibworth. Part of the village of Hannington is in the parish of Kingsclere.

[g] The parish of Baughurst comprises Inhurst.

111. NEWBURY. [h] Thatcham parish includes Cold Ash, Crookham, Parsonage, Awbury Street, Henwick, and Colthrop.

[i] Wash Common is in the parish of Newbury.

[j] Speen parish comprises Bagnor, Church Speen, Wood Speen, Speenhamland, Marsh Benham, and Stockcross. Bagnor, with Priors Court, which is in the adjoining parish of Chieveley, was till lately a manorial possession of the Dean and Chapter of Westminster.

[k] The parish of Chieveley contains the tythings and chapelries of Leckhampstead and Winterbourn, and places known as Curridge, Snelsmore, Snelsmore East, Down End, and Priors Court. Thicket and Hill Green are in the tything of Leckhampstead.

[l] The parish of Boxford includes Westbrook tything.

[m] Welford parish comprises Wickham, Weston, Easton, and Hoe Benham.

112. HUNGERFORD. [n] Avington parish includes Radley.

[o] Kintbury parish comprises Elcot, Wormstall, Denford, and the tythings of Holt and Barton.

TABLE 4.—AREA; HOUSES and INHABITANTS, 1861 and 1871, in PARISHES, &c.—*continued.*

SUPERINTENDENT REGISTRAR'S DISTRICT.		Area in Statute Acres.	HOUSES.						POPULATION.					
			1861.			1871.			Persons.		Males.		Females.	
REGISTRAR'S SUB-DISTRICT.	Parish, Township, or Place.		Inhabited.	Uninhabited.	Building.	Inhabited.	Uninhabited.	Building.	1861.	1871.	1861.	1871.	1861.	1871.
112. HUNGERFORD—*continued.*														
1. KINTBURY—*cont.*	Shalbourn [1] {part in *Berks* / part in *Wilts*} [a] Parish	{2550 / 2805}	145	1	1	145	2	–	682	649	344	339	338	310
	Ham (*Wilts*) - - - - Parish	1605	56	–	–	51	3	–	249	255	117	124	132	131
	Buttermere (*Wilts*) - - - Parish	1502	26	–	–	26	1	–	128	135	67	75	61	60
	Combe, (*or* Coomb) (*Hants*) [b] Parish	2226	45	3	–	47	3	–	225	220	124	111	101	109
2. HUNGERFORD [c] -	*Hungerford* Parish—[2 c]													
	HUNGERFORD (W) - [c] Tything	} 4450	207	4	–	248	11	–	1153	1388	524	647	629	741
	Edington, Hidden, and Newton - - - Tything		130	6	1	126	11	–	552	594	279	305	273	289
	Sanden-Fee - - - Tything		161	4	1	162	4	–	846	717	407	363	439	354
	Charnham Street (*Wilts*) - Tything	2490	95	–	1	74	6	–	450	365	227	184	223	181
	Hippenscombe (*Wilts*) - - *Parish*	980	11	1	–	12	1	–	42	57	25	33	17	24
	Tidcombe (*Wilts*) - - [d] Parish	2321	52	–	–	54	2	–	274	258	136	136	138	122
	Great Bedwin (*Wilts*) - [e] Parish	10420	435	8	–	436	7	12	2263	2068	1128	1031	1135	1037
	Little Bedwin (*Wilts*) - [f] Parish	4233	117	4	3	121	3	2	496	579	248	301	248	278
	Froxfield (*Wilts*) - - [f] Parish	2214	144	5	3	137	12	–	530	489	220	211	310	278
	Ramsbury (*Wilts*) Parish—[3]													
	Axford - - - [h] Tything	} 9742	74	–	–	89	5	–	362	424	181	218	181	206
	Eastridge - - - - Tything		33	–	–	26	–	–	183	135	89	64	94	71
	Ramsbury Town - [h] Tything		415	19	–	395	24	–	1850	1742	896	852	954	890
	Whittonditch - - - Tything		30	2	–	32	2	–	138	179	73	91	65	88
	Chilton-Foliatt [4] {pt. in *Wilts* / pt. in *Berks*} [g] Parish	{2180 / 1560}	111	–	–	106	4	–	546	489	281	253	265	236
			22	–	–	20	–	–	145	143	81	72	64	71
3. LAMBOURN [i] -	Aldbourn (*Wilts*) - - - Parish	8495	343	21	2	361	9	2	1539	1513	756	755	783	758
	Baydon (*Wilts*) - - - Parish	3060	81	5	–	73	7	–	380	355	194	183	186	172
	Lambourn Parish—[5]													
	Blagrave - - - Tything	} 14830	39	1	–	43	1	–	196	200	93	111	103	89
	Hadley - - - Tything		52	1	–	43	6	–	230	198	122	108	108	90
	Eastbury and Bockhampton - - Tything		107	1	–	96	5	–	480	399	257	209	223	190
	Upper Lambourn - Tything		89	3	–	88	5	–	409	402	221	215	188	187
	Chipping Lambourn - Township		284	16	4	291	25	2	1214	1180	627	581	587	599
	East Garston - - - - Parish	4342	140	1	1	113	6	–	589	517	318	275	271	242
	East Shefford - - - - Parish	1041	12	2	–	15	3	–	79	72	44	40	35	32
	West Shefford - - - Parish	2196	123	4	–	121	10	–	538	524	276	283	262	241
113. FARINGDON.														
1. SHRIVENHAM -	Compton-Beauchamp - [j] Parish	1453	26	–	–	25	–	–	128	121	68	65	60	56
	Ashbury Parish—[6]													
	Ashbury - - - - -	} 5520	81	–	–	85	4	–	422	410	219	210	203	200
	Idstone - - - - Tything		35	1	–	33	–	–	142	151	68	82	74	69
	Odstone - - - - Tything		4	–	–	4	–	–	32	27	19	16	13	11
	Kingstone-Winslow - Hamlet		33	–	–	31	–	–	146	143	80	78	66	65
	Shrivenham Parish—[7 k]													
	Shrivenham [k] - - -	} 8480	162	1	–	164	1	–	784	719	375	331	409	388
	Beckett - - - [k] Tything		6	–	–	7	–	–	23	60	12	26	11	34
	Bourton - - - [k] Township		72	1	–	69	2	–	328	302	165	153	163	149
	Watchfield - - [k] Township		85	1	–	80	1	3	431	433	217	225	214	208
	Longcot - - - [k] Township		108	1	–	110	3	–	446	494	228	229	218	265
	Fernham - - - [k] Township		51	1	1	57	–	–	246	227	126	129	120	98
	Uffington, part of Parish—													
	Woolstone - - - [l] Township	*1819*	57	1	–	59	1	–	256	268	132	132	124	136
	Great Coxwell - - - Parish	1410	83	3	–	88	4	–	371	370	192	182	179	188
	Great Faringdon, part of Parish—[m]													
	Little Coxwell - - Township	*938.*	75	7	1	76	4	–	302	273	152	132	150	141
	Coleshill [8] {part in *Berks* / part in *Wilts*} [n] Parish	} 2301 {	78	4	–	81	1	–	453	345	215	175	238	170
			2	–	–	2	–	–	11	10	6	3	5	7
Parishes (ancient) consisting of Townships, Hamlets, &c.:														
[1] Shalbourn (*Berks and Wilts*) - - - -		5355	218	1	1	207	4	–	1012	960	511	497	501	463
[2] Hungerford (*Berks and Wilts*) - - -		6940	593	14	3	610	32	–	3001	3064	1437	1499	1564	1565
[3] Ramsbury (*Wilts*) - - - - -		9742	552	21	–	542	31	–	2533	2480	1239	1225	1294	1255
[4] Chilton Foliatt (*Berks and Wilts*) - - -		3740	133	–	–	126	4	–	691	632	362	325	329	307
[5] Lambourn - - - - - - - -		14830	571	22	4	561	42	2	2529	2379	1320	1224	1209	1155
[6] Ashbury - - - - - - - -		5520	153	1	–	153	4	–	742	731	386	386	356	345
[7] Shrivenham - - - - - - - -		8480	484	5	1	487	7	3	2258	2235	1123	1093	1135	1142
[8] Coleshill (*Berks and Wilts*) - - - -		2301	80	4	–	83	1	–	464	355	221	178	243	177

[a] The Berkshire part of Shalbourn parish comprises Rivars, Bagshot, Oxenwood, and part of Shalbourn village; the Wiltshire portion contains Newtown and the other part of the village of Shalbourn. Oxenwood Tything was annexed to Wilts under 7 & 8 Vict. c. 61, in 1844, but was restored to Berks in 1859, by an Order of the Wilts October Sessions, the ground of the previous annexation (namely, that it was a detached part of Berks,) having been disproved: a correction of the number of houses and population published in 1861 has been made above.

[b] The parish of Combe (or Coomb) includes East Wick hamlet.

[c] In most of the parishes in the Hungerford Sub-district a decrease of population has taken place which is attributed to the migration of young people. In Hungerford tything the improved state of trade, &c. has had the effect of increasing the population.

[d] Tidcombe parish includes Fosbury.

[e] Great Bedwin parish comprises Crofton, Wilton, Wexcombe, Martin, and East and West Grafton.

[f] Chisbury is in Little Bedwin parish, and Oakhill is in the parish of Froxfield.

[g] That part of the parish of Chilton Foliatt which is in Wilts contains East and West Soley. The Berks portion comprises Leverton and Haywards Bottom or Calcot.

[h] Park Town is in Axford tything, and New Town is in the tything of Ramsbury Town.

[i] The general decrease of population in the Lambourn Sub-district is attributed to the reduced demand for labour consequent on the absorption of small holdings into larger farms.

113. FARINGDON. [j] The parish of Compton-Beauchamp includes Knighton hamlet.

[k] Beckett tything is rated with Shrivenham Proper, the other parts of Shrivenham parish, viz., Bourton, Watchfield, Longcot, and Fernham, are separately assessed to the poor rate.

[l] The other parts of Uffington parish, viz., Uffington and Balking, are in Buckland Sub-district (113: 3).

[m] The other and principal part of Great Faringdon parish is in the Faringdon Sub-district (113: 2).

[n] The decrease of population in the parish of Coleshill is attributed to the death of the owner of Coleshill House, and the consequent breaking-up of his large establishment.

TABLE 4.—AREA; HOUSES and INHABITANTS, 1861 and 1871, in PARISHES, &c.—*continued.*

SUPERINTENDENT REGISTRAR'S DISTRICT.		Area in Statute Acres.	HOUSES.						POPULATION.					
			1861.			1871.			Persons.		Males.		Females.	
REGISTRAR'S SUB-DISTRICT.	Parish, Township, or Place.		Inhabited.	Uninhabited.	Building.	Inhabited.	Uninhabited.	Building.	1861.	1871.	1861.	1871.	1861.	1871.
	113. FARINGDON—*continued.*													
2. FARINGDON	Eaton-Hastings - - - Parish	1330	37	–	–	40	1	–	185	190	92	95	93	95
	Great Faringdon, part of Parish—[1 a]													
	Great FARINGDON (W) Civ. Parish	*5612*	677	9	–	706	25	3	3400	3252	1708	1588	1692	1664
	Buscot - - - - - Parish	2846	91	3	–	93	6	–	467	498	259	253	208	245
	Lechlade (*Gloucester*) - - Parish	3542	295	13	1	287	14	1	1328	1272	672	623	656	649
	Langford Parish—[2]													
	Langford (*Oxford*) - Township	2210	105	1	2	103	3	–	449	410	205	195	244	215
	Little Faringdon (*Oxford*) Township	1010	33	2	–	34	1	–	136	159	63	66	73	93
	Grafton (*Oxford*) - Township } 980		18	1	–	16	–	–	80	77	40	42	40	35
	Radcot (*Oxford*) - Township }		10	1	–	11	–	–	36	39	17	17	19	22
	Broadwell, part of Parish—[b]													
	Kelmscott (*Oxford*) - Township	910	35	1	–	31	5	–	141	116	73	58	68	58
3. BUCKLAND	Shellingford - - - - Parish	1717	60	1	–	61	3	–	308	276	155	136	153	140
	Uffington, part of Parish—[3 c]													
	Uffington - - - Civil Parish	*2696*	148	5	–	146	3	–	644	618	313	307	331	311
	Balking - - - Township	*1367*	41	–	–	52	2	–	181	203	96	106	85	97
	Sparsholt, part of Parish—[d]													
	Kingston-Lisle - - [d] Township } 2060		43	1	1	46	–	–	236	209	120	104	116	105
	with Fawler - - - Hamlet }		30	–	–	28	–	–	134	106	68	55	66	51
	Stanford in the Vale, part of Parish—[4 e]													
	Stanford in the Vale - Civil Parish	2871	224	10	–	223	28	–	1075	989	516	494	559	495
	Hatford - - - - - Parish	999	26	–	–	29	–	–	122	116	69	60	53	56
	Buckland - - - - [f] Parish	4434	171	–	1	173	2	–	912	818	474	423	438	395
	Pusey - - - - - Parish	1070	28	1	–	30	–	–	134	153	73	77	61	76
	Hinton-Waldrist - - - Parish	2180	67	–	–	67	1	–	329	319	164	165	165	154
	Longworth, part of Parish—[5 g]													
	Longworth - - Civil Parish } 3374		142	2	–	142	3	–	629	660	335	349	294	311
	Charney - - - [g] Township }		53	–	–	57	1	–	241	258	133	139	108	119
	114. ABINGDON.													
1. FYFIELD	*Hanney, part of* Parish—[h]													
	Lyford - - - Chapelry	1070	43	–	–	43	–	–	149	134	69	63	80	71
	Kingston-Bagpuize - - - Parish	1097	64	2	1	61	1	–	283	264	138	118	145	146
	Fyfield - - - - [i] Parish	1620	96	5	–	92	2	–	439	396	219	207	220	189
	Tubney - - - - - Parish	1144	42	4	1	43	6	–	180	191	84	99	96	92
	Appleton Parish—[6 j]													
	Appleton - - - - - } 1991		99	3	–	108	1	–	443	523	214	272	229	251
	Eaton - - - Township }		22	–	–	23	2	–	106	90	55	46	51	44
	Longworth, part of Parish—[5 k]													
	Draycott Moor - - [k] Township	1041	60	1	–	51	5	–	261	229	131	114	130	115
2. ABINGDON	*Marcham* Parish—[7]													
	Marcham - - - Civil Parish } 4940		180	5	–	175	3	–	778	804	383	402	395	402
	Frilford - - - Township }		36	–	–	34	2	–	160	148	70	72	90	76
	Garford - - - Chapelry }		40	2	–	41	–	–	173	166	81	84	92	82
	ABINGDON—													
	St. Helen Parish—[8]													
	St. Helen - - - - - }		1119	78	5	1216	57	18	5317	5732	2411	2585	2906	3147
	Northcourt (W) - - Hamlet }		20	1	–	20	–	–	290	280	141	142	149	138
	Sandford - - - [l] Township } 3184		26	1	–	22	4	–	113	92	60	51	53	41
	Shippon - - - Township }		44	3	–	44	1	–	211	210	92	102	119	108
	Cholsall - - - - Hamlet }		·5	–	–	4	–	–	27	23	17	13	10	11
	St. Nicholas - - - Parish	177	143	4	–	131	6	–	742	606	335	279	407	327
	Parishes (ancient) consisting of Townships, Hamlets, &c.:													
	[1] Great Faringdon - - - - - -	*6350*	752	16	1	782	29	3	3702	3525	1860	1720	1842	1805
	[2] Langford (*Oxford*) - - - - - -	4200	166	5	2	164	4	–	701	685	325	320	376	365
	[3] Uffington - - - - - - -	*5582*	246	6	–	257	6	–	1081	1089	541	545	540	544
	[4] Stanford in the Vale - - - - -	3829	261	10	–	261	29	2	1277	1152	613	572	664	580
	[5] Longworth - - - - - - -	4415	255	3	–	250	9	–	1131	1147	599	602	532	545
	[6] Appleton - - - - - - -	1991	121	3	–	131	3	–	549	613	269	318	280	295
	[7] Marcham - - - - - - -	4940	256	7	–	250	5	–	1111	1118	534	558	577	560
	[8] St. Helen Abingdon - - - - -	3184	1214	83	5	1306	62	18	5958	6337	2721	2892	3237	3445

[a] This part of Great Faringdon parish includes the town of Faringdon, and the tythings of Thrupp and Port. The other part of the parish, viz., Little Coxwell, is in the Shrivenham Sub-district (113 : 1).

[b] The principal part of Broadwell parish is in the Witney District (152, Division III).

[c] Part of Uffington parish, viz., Woolstone township, is in the Shrivenham Sub-district (113 : 1).

[d] The greater part of the parish of Sparsholt is in the Wantage Sub-district (115 : 1). The hamlet of Fawler is part of the township or chapelry of Kingston-Lisle, with which it is also rated. The decrease of population in this neighbourhood is attributed to the emigration of young labourers.

[e] This part of the parish of Stanford in the Vale comprises Horsecroft and Bow. The other part of this parish, viz. Goosey chapelry, is in the Wantage Sub-district (115 : 1).

[f] Buckland parish comprises Carswell tything.

[g] The village of Charney Bassett is in Charney township or chapelry, which is a sub-division of the parish of Longworth. The other part of Longworth parish is in Abingdon District (114).

114. ABINGDON. [h] The other parts of the parish of Hanney are in Wantage District (115).

[i] The parish of Fyfield includes Netherton and Fyfield Wick. The decrease of population in Fyfield and Draycott Moor is attributed to the recruiting, migration, and emigration of young people. Draycott Moor was formerly a hamlet of the parish of Longworth, but it now appoints its own overseers, &c.

[j] The return for Appleton exhibits an increase of population, which is attributed to more land having been brought under cultivation.

[k] The other part of Longworth parish is in the Faringdon District (113).

[l] Sandford, a township or chapelry in the parish of St. Helen, is also called Dry Sandford, to distinguish it from Sandford upon Thames, or Wet Sandford (*Oxon*) five miles distant.

TABLE 4.—AREA; HOUSES and INHABITANTS, 1861 and 1871, in PARISHES, &c.—*continued.*

SUPERINTENDENT REGISTRAR'S DISTRICT.		Area in Statute Acres.	HOUSES.						POPULATION.					
			1861.			1871.			Persons.		Males.		Females.	
REGISTRAR'S SUB-DISTRICT.	Parish, Township, or Place.		Inhabited.	Uninhabited.	Building.	Inhabited.	Uninhabited.	Building.	1861.	1871.	1861.	1871.	1861.	1871.
	114. ABINGDON—*continued.*													
2. ABINGDON (*cont.*)	*Radley* Parish—[1]													
	Radley [a] - - - - -	2994	77	1	–	67	1	–	407	412	205	246	202	166
	Kennington, *part of* - [b] Township		14	–	–	18	–	–	61	75	31	38	30	37
	Thrupp and Wick - - Liberty		3	–	–	8	–	–	16	34	8	14	8	20
	Sunningwell Parish—[2]													
	Sunningwell [c] - - - -	1298	61	3	–	62	5	–	287	304	141	139	146	165
	Kennington, *part of* [b] Township		17	2	–	18	1	–	77	66	44	34	33	32
	Bagley Wood - - - - *Parish*	390	3	1	1	3	–	–	8	12	5	7	3	5
	Chandling's Farm - - - *Parish*	–	1	–	–	1	–	–	5	6	2	3	3	3
3. CUMNOR - -	Besselsleigh - - - [d] Parish	893	22	–	–	18	3	–	92	82	59	47	33	35
	Cumnor - - - - [e] Parish	7730	212	4	–	186	4	–	1021	968	535	505	486	463
	Wootton - - - - [e] Parish		81	4	–	82	5	2	384	366	194	188	190	178
	Wytham - - - - Parish	1670	39	–	–	40	–	–	176	210	77	103	99	107
	Seacourt - - - - Parish	900	4	–	–	4	–	–	39	24	24	12	15	12
	North Hinksey - - [f] Parish	900	92	5	1	92	9	–	438	430	222	214	216	216
	South Hinksey - - [g] Parish	550	133	6	2	184	12	1	636	874	320	433	316	441
	Binsey (*Oxford*) - - [h] Parish	470	15	1	–	11	–	–	67	95	36	58	31	42
4. NUNEHAM-COURTNEY.	*St. Mary the Virgin, part of* Parish—[3]													
	Littlemore (*Oxford*) *part of* [i] Liberty	–	87	3	–	95	1	2	892	1068	399	510	493	558
	Sandford (*Oxford*) - [j] Parish	1680	77	2	–	65	8	–	376	348	188	172	188	176
	Nuneham-Courtney (*Oxford*) - Parish	2079	65	3	–	68	3	–	314	304	173	156	141	148
	Baldon Marsh (*Oxford*) - - Parish	570	69	–	–	66	1	–	342	316	169	165	173	151
	Baldon Toot (*Oxford*) - - Parish	2010	53	–	1	50	5	–	260	250	124	109	136	141
	Chiselhampton (*Oxford*) - Parish	1210	26	–	–	28	–	–	133	125	74	62	59	63
	Stadhampton (*Oxford*) - - Parish	620	75	1	–	79	2	–	329	313	171	158	158	155
	Drayton (*Oxford*) - - - Parish	1260	65	1	–	70	–	–	327	315	174	149	153	166
	Dorchester, part of Parish—[4] [k]													
	Burcott (*Oxford*) - - Hamlet	1550	40	1	–	40	1	–	172	187	84	91	88	96
	Clifton-Hampden (*Oxford*) - Parish	1030	71	1	–	73	3	–	355	377	185	188	170	189
5. SUTTON - COURTNEY.	Culham [4] { part in *Oxford* / part in *Berks* } [l] Parish	1590	92	–	–	100	11	–	466	573	226	333	240	240
		90	1	–	–	1	–	–	8	6	5	3	3	3
	Sutton-Courtney Parish—[5] [m]													
	Sutton-Courtney - Civil Parish	2934	236	10	–	241	12	3	974	1015	472	513	502	502
	Appleford - - Chapelry		61	1	–	62	5	4	288	299	141	145	147	154
	Sutton-Wick - - [n] Hamlet		67	–	2	71	4	–	319	324	151	157	168	167
	Milton - - - - - Parish	1431	93	2	–	93	4	1	429	423	199	195	230	228
	Drayton - - - - - Parish	1950	147	5	3	148	5	–	605	643	288	289	317	354
	Steventon - - - - Parish	2382	190	3	–	196	5	–	886	829	454	453	432	376
	115. WANTAGE.													
1. WANTAGE - -	*Hanney, part of* Parish—[6] [o]													
	West Hanney - - [o] Township	1390	91	1	2	96	5	–	384	382	181	186	203	196
	East Hanney - - Township	600	137	6	–	130	7	–	563	552	288	274	275	278
	Denchworth - - - - Parish	1060	47	–	–	51	1	2	257	232	127	123	130	109
	Stanford in the Vale, part of Parish— [p]													
	Goosey - - - Chapelry	958	37	–	–	38	1	2	202	168	97	78	105	85
	Letcombe Regis Parish—[7]													
	West Challow Chapelry or Hamlet	3720	43	3	–	43	–	–	192	206	102	104	90	102
	East Challow Chapelry or Hamlet		84	7	–	86	5	–	391	409	186	213	205	196
	Letcombe Regis - - Township		101	6	2	102	9	–	431	459	222	241	209	218
	Childrey - - - - Parish	2850	129	4	–	133	8	–	504	502	255	255	249	247
	Parishes (ancient) consisting of Townships, Hamlets, &c.:													
	[1] Radley - - - - - - - - -	2994	94	1	–	93	1	–	484	521	244	298	240	223
	[2] Sunningwell - - - - - - - -	1298	78	5	–	80	6	–	364	370	185	173	179	197
	[3] St. Mary the Virgin (*Oxford*) - - - -	–	145	6	–	144	7	2	1206	1330	523	608	683	722
	[4] Culham (*Berks & Oxford*) - - - -	1680	93	–	–	101	11	–	474	579	231	336	243	243
	[5] Sutton-Courtney - - - - - - -	2934	364	11	2	374	21	7	1581	1638	764	815	817	823
	[6] Hanney - - - - - - - -	3060	271	7	2	269	12	–	1096	1068	538	523	558	545
	[7] Letcombe Regis - - - - - - -	3720	228	16	2	231	14	–	1014	1074	510	558	504	516

[a] The return for Radley includes 117 persons in St. Peter's College.
[b] Kennington township is partly in Radley and partly in Sunningwell parish.
[c] Sunningwell parish comprises the hamlet of Bayworth.
[d] One cottage in the village of Sandford, or Dry Sandford, is in the parish of Besselsleigh; the remainder of Sandford village is in the Abingdon Sub-district (114 : 2).
[e] Part of Botley is in Cumnor parish, the remainder being in North Hinksey parish. The area of Wootton is returned with Cumnor. Wootton parish comprises Boar's Hill.
[f] North Hinksey parish comprises part of the city of Oxford and part of Botley (see note [e]).
[g] South Hinksey parish includes New Hinksey and Old Hinksey. House building has been progressing since 1861, consequent on facilities for communication by railway and the proximity of the city of Oxford.
[h] The returns for Binsey (*Oxon*) include 35 gipsies in tents.
[i] The other part of Littlemore is in Iffley parish in Headington District (148 ; 2, Division III.), where the entire area is returned. A middle-class school, erected about five years ago, contained 82 persons. To this fact, and to an addition to the number of inmates in the County Lunatic Asylum, the increase of population in Littlemore is attributed. The other part of St. Mary the Virgin parish is in the Oxford District (149 : 1, Div. III).
[j] Sandford in *Oxfordshire* is called Sandford on Thames or Wet Sandford, in contradistinction to Sandford in Berkshire which is known as Dry Sandford (114 : 2).
[k] The greater part of Dorchester is in the Cholsey Sub-district of Wallingford (116 : 1).
[l] The part of the parish of Culham which is in Berkshire is known as Otney Farm. The return for Culham (*Oxon*) comprises 137 persons at schools, including 105 at a training college, a much larger number than in 1861.
[m] Sutton-Courtney parish includes Rowstock House and Rowstock Farm.
[n] The hamlet or township of Sutton-Wick comprises Upper and Lower Wick and Ody Hill.

115. WANTAGE. [o] West Hanney township includes North Denchworth. Part of the parish, viz., Lyford chapelry, is in the Fyfield Sub-district (114 : 1).
[p] The greater part of Stanford in the Vale parish is in the Buckland Sub-district (113 : 3).

TABLE 4.—AREA; HOUSES and INHABITANTS, 1861 and 1871, in PARISHES, &c.—*continued.*

SUPERINTENDENT REGISTRAR'S DISTRICT.		Area in Statute Acres.	HOUSES.						POPULATION.					
			1861.			1871.			Persons.		Males.		Females.	
REGISTRAR'S SUB-DISTRICT.	Parish, Township, or Place.		Inhabited.	Uninhabited.	Building.	Inhabited.	Uninhabited.	Building.	1861.	1871.	1861.	1871.	1861.	1871.
	115. WANTAGE—*continued.*													
1. WANTAGE—*cont.*	*Sparsholt, part of* Parish—[1 a]													
	Sparsholt - - - Civil Parish	4280	117	1	–	108	1	–	493	462	265	237	228	225
	Letcomb-Bassett - - - Parish	1260	60	1	–	60	5	–	283	262	138	139	145	123
	Wantage, part of Parish—[2 b]													
	WANTAGE (W) - Township	6785	628	30	13	686	59	1	3064	3295	1480	1585	1584	1710
	Grove - Hamlet or Township		125	10	–	130	5	–	540	547	265	269	275	278
2. ILSLEY - -	Fawley - - - - [c] Parish	2870	52	–	–	52	1	–	243	232	119	121	124	111
	Chaddleworth - - [d] Parish	3319	99	2	–	97	3	–	539	468	275	242	264	226
	Brightwaltham - - [e] Parish	2038	91	4	–	99	4	–	450	453	231	232	219	221
	Farnborough - - - Parish	1844	48	3	–	50	1	–	232	244	122	128	110	116
	Catmore - - - - Parish	696	22	–	–	24	–	–	121	102	62	49	59	53
	Peasemore - - - - Parish	2048	75	2	–	69	–	–	332	344	169	173	163	171
	Beedon - - - - Parish	2004	66	–	–	72	–	–	317	360	154	197	163	163
	Hampstead-Norris - - [f] Parish	5769	298	11	2	287	22	–	1358	1240	709	639	649	601
	Aldworth - - - - Parish	1960	64	–	–	66	–	–	275	304	134	163	141	141
	Compton, *or* Compton Parva - Parish	3795	128	4	–	136	1	–	590	598	308	305	282	293
	East Ilsley, *or* Market Ilsley [g] Parish	2979	130	9	–	123	7	–	746	608	363	333	383	275
	West Ilsley - - - - Parish	3670	95	3	–	89	4	–	432	424	234	230	198	194
3. HENDRED - -	*Wantage part of* Parish—[2 h]													
	Charlton - - - [h] Hamlet	–	53	–	–	57	3	–	255	278	140	153	115	125
	West Lockinge - - - Hamlet	*795*	15	1	–	16	–	–	66	80	34	45	32	35
	East Lockinge - - [i] Parish	2822	71	1	2	71	2	–	318	357	173	195	145	162
	Ardington - - - - Parish	1775	78	3	–	93	–	1	354	414	187	218	167	196
	West Hendred - - [j] Parish	1973	79	2	–	83	2	2	351	367	178	191	173	176
	East Hendred - - - Parish	3099	186	1	–	188	5	–	889	883	456	443	433	440
	Harwell - - - - Parish	2482	202	6	–	198	8	–	876	889	427	440	449	449
	Chilton - - - - - Parish	1415	51	1	–	56	–	–	315	300	175	159	140	141
	Blewbury, part of Parish—[3 k]													
	Blewbury - - Civil Parish	5494	152	8	–	156	10	–	639	659	340	347	299	312
	Upton - - - Liberty		63	2	–	53	2	–	306	249	158	130	148	119
	Nottingham Fee - Liberty					10	–	–		36		16		20
	116. WALLINGFORD.													
1. CHOLSEY - -	*Blewbury, part of* Parish—[3 k]													
	Aston-Upthorpe - - Liberty	1320	36	–	–	33	–	–	169	169	88	84	81	85
	Aston-Tirrold - - - Parish	1674	82	–	–	84	1	–	395	366	193	176	202	190
	Moulsford - - - - Parish	1429	35	2	–	35	1	–	180	168	94	81	86	87
	Cholsey - - - [l] Parish	4447	239	15	–	255	18	–	1127	1362	565	681	562	681
	South Moreton - - - Parish	1470	81	4	–	83	2	2	371	372	194	186	177	186
	North Moreton - - - Parish	1103	77	–	–	76	3	–	352	357	173	182	179	175
	Didcot, *or* Dudcott - - Parish	1094	75	–	3	72	4	–	349	369	172	188	177	181
	Hagbourne Parish—[4]													
	East Hagbourne - Township	2755	132	7	1	182	5	3	631	798	328	424	303	374
	West Hagbourne - - Liberty		38	2	–	39	3	–	164	181	85	93	79	88
	Long Wittenham - - - Parish	2280	127	3	–	135	2	–	583	629	299	302	284	327
	Little Wittenham - - - Parish	870	26	–	–	27	–	–	134	139	68	70	66	69
	Brightwell - - - [m] Parish	2024	158	7	–	154	15	–	703	703	364	351	339	352
	Sotwell - - - - Parish	701	36	2	–	42	1	1	149	180	79	90	70	90
	Dorchester, part of Parish—[5 n]													
	Dorchester (*Oxford*) - Civil Parish	1644	215	2	–	202	11	–	925	866	457	420	468	446
2. WALLINGFORD -	WALLINGFORD—													
	Allhallows Parish—[6]													
	Allhallows - - - -	821	19	1	–	19	–	–	86	97	36	40	50	57
	Clapcot - - [o] Liberty		9	3	–	16	–	–	53	91	32	51	21	40
	Wallingford Castle Precinct *Parish*		5	–	–	5	1	–	30	38	7	18	23	20
	Parishes (ancient) consisting of Townships, Hamlets, &c.:													
	[1] Sparsholt - - - - - - -	6340	190	2	1	182	1	–	863	777	453	396	410	381
	[2] Wantage - - - - - - -	7530	821	41	13	889	67	1	3925	4200	1919	2052	2006	2148
	[3] Blewbury - - - - - - -	6814	251	10	–	252	12	–	1114	1113	586	577	528	536
	[4] Hagbourne - - - - - - -	2755	170	9	1	221	8	3	795	979	413	517	382	462
	[5] Dorchester (*Oxford*) - - - - -	3194	255	3	–	242	12	–	1097	1053	541	511	556	542
	[6] Allhallows, Wallingford - - - -	821	28	4	–	35	–	–	139	188	68	91	71	97

[a] This part of the parish of Sparsholt includes Westcote, the other part, viz., Kingston Lisle and Fawler, is in the Buckland Sub-district of Faringdon (113 : 3).

[b] Parts of Wantage parish, viz., Charlton and West Lockinge hamlets, are in the Hendred Sub-district (115 : 3).

[c] Fawley parish comprises North and South Fawley villages.

[d] Chaddleworth parish includes Woolley *or* Woodley.

[e] Brightwaltham is by the Post Office authorities styled Brightwalton; it is also known as Brickleton.

[f] The parish of Hampstead-Norris comprises Upper and Lower Bothampstead, World's End, Hermitage, and Little Hungerford.

[g] The decrease of population in East or Market Ilsley is attributed to the reduction of some racing establishments, and the emigration of young people.

[h] The principal part of the parish of Wantage is in the Wantage Sub-district (115 : 1), where the area of the hamlet of Charlton is included.

[i] East Lockinge parish includes Betterton and West Ginge.

[j] The parish of West or Little Hendred includes East Ginge.

[k] The parish of Blewbury is partly in Wantage district (115 : 3), and partly in Wallingford district (116 : 1).

116. WALLINGFORD. [l] The increase of population in Cholsey parish, which includes Winterbrook, is attributed to the recent erection of the County Lunatic Asylum and several houses connected therewith.

[m] The parish of Brightwell comprises Mackney and Slade End.

[n] The other part of Dorchester parish, viz., Burcott hamlet, is in the Nuneham Courtney Sub-district of Abingdon (114 : 4).

[o] The increase of population in Clapcot liberty is chiefly attributed to the conversion of a farm house into 4 separate tenements.

TABLE 4.—AREA; HOUSES and INHABITANTS, 1861 and 1871, in PARISHES, &c.—*continued.*

REGISTRAR'S SUB-DISTRICT.	SUPERINTENDENT REGISTRAR'S DISTRICT. Parish, Township, or Place.	Area in Statute Acres.	HOUSES. 1861. Inhabited.	Uninhabited.	Building.	HOUSES. 1871. Inhabited.	Uninhabited.	Building.	POPULATION. Persons. 1861.	Persons. 1871.	Males. 1861.	Males. 1871.	Females. 1861.	Females. 1871.
	116. WALLINGFORD—*continued.*													
2. WALLINGFORD —*continued.*	WALLINGFORD—*continued.*													
	St. Leonard - - - Parish	211	210	2	–	221	5	2	1030	1045	501	485	529	560
	St. Mary-le-More (W) - Parish	93	223	14	3	226	10	2	1198	1276	551	593	647	683
	St Peter - - - - Parish	10	101	2	5	100	6	–	472	542	204	209	268	333
	Warborough (*Oxford*) - [a] Parish	1673	173	4	2	176	3	–	764	741	370	369	394	372
	Newington (*Oxford*), *part of* Parish—[1b]													
	Newington - - Civil Parish	871	85	–	–	86	3	–	403	369	200	183	203	186
	Berrick-Salome (*Oxford*) - Parish	678	36	3	–	31	1	–	141	146	74	73	67	73
	Benson (*Oxford*) Parish—[2]													
	Benson, *or* Bensington [c] - -	2922	280	6	–	296	3	2	1157	1248	568	613	589	635
	Fifield - - - - Hamlet		2	–	–	2	–	–	12	11	4	6	8	5
	Ewelme (*Oxford*) - - [d] Parish	2376	152	6	–	154	8	–	684	691	385	377	299	314
	Crowmarsh-Gifford (*Oxford*) - Parish	662	73	1	–	75	3	–	360	339	180	173	180	166
	Newnham-Murren (*Oxford*) - Parish	1830	47	3	–	51	2	–	231	246	127	128	104	118
	Mongewell (*Oxford*) - - Parish	1638	34	–	–	37	–	–	177	160	86	85	91	75
	North Stoke (*Oxford*) - [e] Parish	824	38	2	–	40	3	–	177	187	86	93	91	94
	South Stoke (*Oxford*) - [e] Parish	3440	181	6	–	178	7	–	810	762	420	380	390	382
	with Woodcott - - - Liberty													
	117. BRADFIELD.													
1. BUCKLEBURY -	Goring (*Oxford*) - - - Parish	4377	222	6	–	216	7	–	947	902	476	466	471	436
	Streatley - - - - Parish	1500	130	5	–	137	4	–	552	637	290	319	262	318
	Ashampstead - - - - Parish	2057	87	1	–	84	6	–	385	331	188	172	197	159
	Basildon - - - - Parish	3083	148	4	–	151	7	–	712	698	364	349	348	349
	Bradfield (W) - - [f] Parish	4384	200	3	–	201	7	2	1167	1182	598	635	569	547
	Stanford-Dingley - - - Parish	914	31	1	–	30	–	2	145	169	79	95	66	74
	Yattendon - - - - Parish	1393	59	1	–	61	1	–	263	279	138	139	125	140
	Frilsham - - - - Parish	989	39	1	–	42	1	–	183	183	95	94	88	89
	Bucklebury - - - [g] Parish	5252	262	12	–	263	3	–	1178	1154	607	598	571	556
2. MORTIMER - -	Beenham-Vallence - - - Parish	1890	105	–	–	112	3	–	505	556	249	281	256	275
	Aldermaston - - - - Parish	3669	129	5	2	119	3	1	585	583	273	294	312	289
	Padworth - - - - Parish	1175	59	–	–	59	2	–	298	273	150	139	148	134
	Stratfield-Mortimer Parish—[3]													
	Stratfield-Mortimer - Civil Parish	3990	170	1	–	178	7	2	844	798	422	399	422	399
	Wokefield - - - - Tything	600	29	–	–	30	–	–	133	143	67	71	66	72
	Mortimer West End (*Hants*) - - - Tything	1810	101	4	–	93	3	–	442	434	222	235	220	199
	Ufton-Nervet - - - - Parish	2080	71	–	–	77	1	–	367	364	181	191	186	173
	Sulhampstead Banister Parish—[4]													
	Lower End - - Civil Parish	2431	25	1	–	27	–	–	114	116	63	57	51	59
	Upper End - - Civil Parish		29	3	–	36	4	–	147	162	71	81	76	81
	Sulhampstead Abbots Parish—[5]													
	Sulhampstead Abbots Civil Parish		62	5	–	62	3	–	285	296	148	147	137	149
	Grazeley, *or* Grasley - - Tything	520	14	1	–	7	–	–	72	34	41	16	31	18
	Burghfield - - - - Parish	4237	256	6	–	264	9	–	1139	1197	592	630	547	567
3. TILEHURST - -	Englefield - - - - Parish	1427	73	–	1	71	–	1	392	356	189	167	203	189
	Tidmarsh - - - - Parish	779	33	–	–	36	–	–	179	183	90	86	89	97
	Sulham - - - - Parish	695	25	1	–	28	–	–	118	139	55	64	63	75
	Tilehurst - - - [h] Parish	5164	493	13	3	513	15	–	2330	2418	1131	1216	1199	1202
	Purley - - - - Parish	877	39	1	–	42	1	–	193	194	90	92	103	102
	Pangbourn - - - - Parish	1925	154	3	–	149	7	–	753	757	367	370	386	387
	Whitchurch (part in *Berks*, part in *Oxford*) [6] Parish	1900	170	3	–	5	–	–	21	26	9	13	12	13
			173	2	–	167	7	–	836	810	418	408	418	402
	Mapledurham (*Oxford*) - - Parish	2878	102	2	–	103	1	–	486	479	249	244	237	235
	Parishes (*ancient*) *consisting of Townships, Hamlets, &c.:*													
	[1] Newington (*Oxford*) - - - - -	3080	91	3	–	98	3	–	446	450	221	215	225	235
	[2] Benson (*Oxford*) - - - - -	2922	282	6	–	298	3	2	1169	1259	572	619	597	640
	[3] Stratfield-Mortimer (*Berks & Hants*) - -	6400	300	5	–	301	10	2	1419	1375	711	705	708	670
	[4] Sulhampstead Banister - - - - -	2951	54	4	–	63	4	–	261	278	134	138	127	140
	[5] Sulhampstead Abbots - - - - -		76	6	–	69	3	–	357	330	189	163	168	167
	[6] Whitchurch (*Berks & Oxford*) - - -	2070	176	2	–	172	7	–	857	836	427	421	430	415

[a] The parish of Warborough comprises the hamlet of Shillingford.
[b] The parish of Newington includes Britwell Prior (in the Henley district, No. 146, Division III.) the liberty of Berrick Prior, and the tythings of Brookhampton and Great Holcomb. The Superintendent Registrar states that according to the Valuation List about 2,020 acres are assessed to the poor rate for that part of Newington parish situate in the Wallingford Union.
[c] The parish of Benson, otherwise Bensington, includes the places known as Rokemarsh, Roke, Crowmarsh Battle, Preston Crowmarsh, and Littleworth.
[d] The return for Ewelme includes a detached part of the parish known as "Hollops," locally situate between the parishes of Nettlebed, Bix, and Swyncombe, in the Henley district (146) Div. III.
[e] New Town is partly in North Stoke parish and partly in South Stoke parish. The Liberty of Woodcott is included in South Stoke.
117. BRADFIELD. [f] The parish of Bradfield comprises Gennett's Hill.
[g] Bucklebury parish includes Upper and Lower Common, the Slade, Westrop Green, and Alley.
[h] Tilehurst (or Tylehurst) parish includes Theale, Gutter, and Harmoor.

TABLE 4.—AREA; HOUSES and INHABITANTS, 1861 and 1871, in PARISHES, &c.—*continued.*

SUPERINTENDENT REGISTRAR'S DISTRICT.		Area in Statute Acres.	HOUSES.						POPULATION.					
			1861.			1871.			Persons.		Males.		Females.	
REGISTRAR'S SUB-DISTRICT.	Parish, Township, or Place.		Inhabited.	Uninhabited.	Building.	Inhabited.	Uninhabited.	Building.	1861.	1871.	1861.	1871.	1861.	1871.
	118. READING.													
1. ST. MARY	READING—[a]													
	St. Mary Parish—[1]													
	St. Mary (W)	1846	2104	65	13	2685	109	25	10853	14318	5008	6745	5845	7573
	Southcot — Tything	1846	14	–	–	11	3	–	87	64	41	20	46	44
2. ST. LAWRENCE	St. Lawrence — Parish	315	878	48	2	850	47	2	4736	4718	2281	2357	2455	2361
3. ST. GILES	*St. Giles* Parish—[2]													
	St. Giles	2538	1877	46	22	2481	91	25	9456	13288	4338	6321	5118	6967
	Whitley — Hamlet	2538	153	8	–	187	9	3	744	952	329	397	415	555
	119. WOKINGHAM.													
1. WOKINGHAM	*Shinfield* Parish—[3]													
	Shinfield	4514	189	6	–	195	15	1	850	916	426	456	424	460
	Hartley-Dummer — Liberty	4514	69	5	–	77	5	–	345	382	180	188	165	194
	Arborfield — Parish	1466	65	–	–	59	2	–	286	270	148	145	138	125
	Swallowfield Parish—[4]													
	Swallowfield, East — Civil Parish	3712	266	4	–	76	2	–	1265	308	644	160	621	148
	Swallowfield, West — Civil Parish	3712				211	10	–		950		483		467
	Finchampstead — Parish	3926	130	3	–	127	3	–	637	630	351	336	286	294
	Barkham — Parish	1358	55	1	–	55	1	–	280	240	147	126	133	114
	WOKINGHAM (W) — [b g] Parish	8131	807	15	10	944	51	6	4144	4652	2090	2285	2054	2367
2. WARGRAVE	*Sonning, part of* Parish—[5 c]													
	Sonning Town — Liberty	6711	97	6	–	100	5	–	465	465	225	232	240	243
	Woodley and Sandford — Liberty	6711	183	7	2	196	2	1	917	968	491	494	426	474
	Earley — [d] Liberty	6711	118	4	3	317	54	8	566	1534	284	736	282	798
	Wargrave — Parish	4314	343	7	1	340	16	–	1806	1785	876	854	930	931
	Ruscombe — Parish	1249	55	–	–	62	2	–	264	281	146	152	118	129
	Hurst Parish—[6]													
	Whistley in Hurst — [e] Liberty	6845	251	3	–	250	7	–	1178	1100	589	542	589	558
	Newland — Liberty	6845	67	2	–	68	–	–	339	382	187	199	152	183
	Winnersh — [f] Liberty	6845	124	5	–	144	2	–	582	689	299	364	283	325
	Broad Hinton — [e g] Liberty	6845	106	6	–	127	2	–	541	643	265	299	276	344
	120. COOKHAM.													
1. BRAY	Waltham, St. Lawrence — Parish	3468	165	3	–	178	9	–	848	861	434	442	414	419
	Shottesbrook — [h] Parish	1316	23	–	–	24	–	–	148	134	73	67	75	67
	White Waltham — [i] Parish	2576	179	10	–	189	6	–	917	985	453	474	464	511
	Bray Parish—[7]													
	Bray — [j]	9102	586	29	–	589	33	2	2936	2717	1473	1373	1463	1344
	MAIDENHEAD, *part of* Borough [k]	9102	367	16	2	605	73	12	1865	3038	924	1428	941	1610
2. COOKHAM	Hurley — [l] Parish	4097	234	2	–	230	5	–	1184	1193	590	591	594	602
	Bisham — [a] Parish	2424	136	4	–	130	14	–	665	652	332	326	333	326
	Cookham Parish—[8]													
	Cookham — [m]	6509	465	12	3	466	26	2	2438	2158	1226	1056	1212	1102
	MAIDENHEAD, *part of* Borough (W) [n]	6509	367	23	3	563	75	21	2030	3135	994	1523	1036	1612
	121. EASTHAMPSTEAD.													
1. BRACKNELL	Binfield — Parish	3207	270	3	–	325	10	–	1371	1625	703	816	668	809
	Warfield — Parish	3239	297	3	1	319	24	1	1497	1621	720	779	777	842
	Parishes (ancient) consisting of Townships, Hamlets, &c.:													
	[1] St. Mary, Reading	1846	2118	65	13	2696	112	25	10940	14382	5049	6765	5891	7617
	[2] St. Giles, Reading	2538	2030	54	22	2668	100	28	10200	14240	4667	6718	5533	7522
	[3] Shinfield	4514	258	11	–	272	20	1	1195	1298	606	644	589	654
	[4] Swallowfield	3712	266	4	–	287	12	–	1265	1258	644	643	621	615
	[5] Sonning (*Berks & Oxon*)	9813	566	23	5	792	61	10	2747	3771	1413	1873	1334	1898
	[6] Hurst	6845	548	16	–	589	11	–	2640	2814	1340	1404	1300	1410
	[7] Bray	9102	953	45	2	1194	106	14	4801	5755	2397	2801	2404	2954
	[8] Cookham	6509	832	35	6	1029	101	23	4468	5293	2220	2579	2248	2714

118. READING. [a] The extension of manufactories and the facilities for communication by railway have led to a considerable increase of population in Reading. The hamlet of Whitley is becoming a favourite place of residence for persons engaged in business in the town. There is a large biscuit factory in St. Giles, but many of the persons employed there live in St. Mary. A training institution for servants has been established in the former parish. The returns for Reading included 462 persons in boarding schools, 108 in lodging houses, and 43 in almshouses.

119. WOKINGHAM. [b] The parish of Wokingham includes Tontley Roundabout. A detached part of the parish, situate near Arborfield Cross (and contiguous to the parishes of Arborfield and Barkham, and to the liberty of Newland, in the parish of Hurst), is included in this return. The increase of population is attributed to improved railway communication, to the erection and occupation of a number of houses near the railway station, and to the building of a new church.

[c] The remainder of Sonning parish, viz., Eye and Dunsden liberty, is in the Henley (*Oxon*) district (146), Div. III.

[d] The increase of population in the liberty of Earley is attributed to a number of houses constituting a new suburb of the town of Reading, and known as "New Town," having been built since 1861; most of its inhabitants are employed at the biscuit factory.

[e] Twyford village is partly in the liberty of Whistley in Hurst, and partly in Broad Hinton liberty.

[f] Swindlesham is in Winnersh liberty, the increase of population in which is attributed to additional cottage accommodation provided by the landed proprietor.

[g] A small portion of a farm called "Old Warren House" in the parish of Wokingham is in the county of Wilts, the remainder being in Broad Hinton liberty, in Wargrave Sub-district (119 : 2); the farm house is rated to Broad Hinton.

120. COOKHAM. [h] Part of the village of White Waltham extends into the parish of Shottesbrook.

[i] The parish of White Waltham comprises Littlewick and Paley Street.

[j] Bray comprises Cox Green, Tittle Row, Holyport, Sturt Green, Tuchen End, Fifield, Money Row Green, Oakley Green, and part of Bray Wick, the remainder being in the town of Maidenhead. The decrease of population is attributed partly to the removal of several large families; but the railway accommodation provided in the town of Maidenhead is believed to have attracted large numbers from the neighbouring parishes.

[k] That part of Maidenhead which is in the Bray Sub-district includes Boyn Hill, and part of Bray Wick (see note [j]).

[l] Hurley parish includes Knowl Hill, Ashley Hill, and Burchett's Green.

[m] The parish of Cookham includes North Town Moor, Cookham Dean, and Pinkney's Green.

[n] This part of Maidenhead comprises North Town and the Ray; (see note [j] respecting increase of population).

TABLE 4.—AREA; HOUSES and INHABITANTS, 1861 and 1871, in PARISHES, &c.—*continued.*

SUPERINTENDENT REGISTRAR'S DISTRICT.			Area in Statute Acres.	HOUSES.						POPULATION.					
				1861.			1871.			Persons.		Males.		Females.	
REGISTRAR'S SUB-DISTRICT.	Parish, Township, or Place.			Inhabited.	Uninhabited.	Building.	Inhabited.	Uninhabited.	Building.	1861.	1871.	1861.	1871.	1861.	1871.
121. EASTHAMPSTEAD—*continued.*															
1. BRACKNELL (*cont.*)	Winkfield (with Ascot) -	[a] Parish	8982	503	10	5	635	27	3	2508	3291	1248	1639	1260	1652
	Easthampstead (W) - -	Parish	5186	133	3	1	171	4	1	789	884	436	455	353	429
2. SANDHURST -	Sandhurst - - - -	[b] Parish	4562	172	9	3	390	8	5	1271	3211	734	2000	537	1211
122. WINDSOR.															
1. EGHAM - -	Sunninghill - - - -	[c] Parish	3173	314	9	3	463	20	1	1596	2236	766	1062	830	1174
	Old Windsor, *part of* [1] -	[d] Parish	*2528*	133	6	–	170	7	–	697	839	335	394	362	445
	Thorpe (*Surrey*) - - -	Parish	*1563*	110	3	–	111	6	2	552	590	267	279	285	311
	Egham (*Surrey*), *part of* [2]	[c] Parish	*7619*	1010	54	–	1225	103	10	4835	5840	2316	2832	2519	3008
2. WINDSOR - -	Egham (*Surrey*), *part of* [2]	[c] Parish	*167*	10	–	–	8	–	–	29	55	17	22	12	33
	Old Windsor, *part of* (W) [1]	[d] Parish	*2929*	178	13	–	174	16	3	1138	1273	589	711	549	562
	New Windsor Parish—[3] [e]														
	NEW WINDSOR - - - -		–	1102	62	5	1181	79	2	6533	7176	3225	3552	3308	3624
	Dedworth - - -	Hamlet	347	40	5	–	51	2	–	195	230	107	125	88	105
	Windsor Castle—[f]														
	Castle Proper - - -						1	–	–		138		69		69
	Upper Ward - - -		2890	1	–	–	–	–	–	67	5	17	2	50	3
	Middle Ward - - -						–	–	–		50		16		34
	Lower Ward - - -			41	4	–	29	2	13	241	215	124	114	117	101
	Clewer - - - - -	[c] Parish	1666	904	44	35	1349	88	22	5418	8078	2689	4041	2729	4037
Entire Parishes:															
[1] Old Windsor - - - - - - - - -			*5457*	311	19	–	344	23	3	1835	2112	924	1105	911	1007
[2] Egham (*Surrey*) - - - - - - -			7766	1020	54	–	1233	103	10	4864	5895	2333	2854	2531	3041
[3] New Windsor (including Windsor Castle)- -			*3237*	1184	71	5	1262	83	15	7036	7814	3473	3878	3563	3936

121. EASTHAMPSTEAD. [a] The parish of Winkfield includes Woodside, Ascot, and Buckhurst Hill. Ascot Priory Hospital is a modern establishment.

[b] The number of inmates of the Royal Military College at Sandhurst has more than doubled since 1861; Wellington College and the Broadmoor Criminal Lunatic Asylum have been opened, and a considerable amount of house accommodation has been provided, in Sandhurst parish.

122. WINDSOR. [c] The increase of population in Sunninghill and Egham is attributed o the improved railway accommodation which has attracted large numbers of residents, providing employment for many additional labourers, workmen, servants, &c. The return for Sunninghill includes Broom Hall Farm. Broom Hall, Broom Hall Lodge, and part of the village or hamlet of Sunningdale, are detached parts of the parishes of Windlesham and Chobham in the Chobham (*Surrey*) Sub-district (30 : 3), and have been included with those parishes. The part of the parish of Egham which is in the Egham Sub-district (123 : 1) comprises Egham Wick. The return for the part of Egham which is in the Windsor Sub-district includes 13 persons connected with Beaumont Roman Catholic College.

[d] That part of Old Windsor parish which is in the Egham Sub-district includes part of the village of Sunningdale. The remainder of Old Windsor parish is in the Windsor Sub-district, and includes the Convalescent Hospital and the greater part of Beaumont College (see note [c]), to the erection of which, and of some large private houses, &c., the increase of population is attributed.

[e] New Windsor parish includes Frogmore House and guard, the Royal Mews, and the infantry barracks. The town of Windsor contained 274 persons in boarding schools, 145 in lodging houses, 53 in hotels, and 59 in almshouses. The parish of Clewer comprises part of the town of Windsor. The return for this parish also includes St. Andrew's Hospital, the cavalry barracks, and other large establishments. Additional railway accommodation, and the numerous attractions of the neighbourhood, have considerably added to the number of residents both in Windsor and Clewer.

[f] At the time of the Census of 1861 Her Majesty's Court was at Osborne; in 1871 the Court was at Windsor, hence the difference in the population of Windsor Castle. At former Censuses the Upper Ward (which now comprises George IVth.'s Gateway and St. George's Gateway) included the Castle proper and Middle Ward. Lower Ward now includes the Guardhouse, formerly returned separately. All these wards are within the Castle walls; but only the Lower Ward forms part of the municipal borough and the New Windsor Local Board District. The Superintendent Registrar states that the Upper Ward of Windsor Castle being in the immediate occupation of the Crown is not rateable, but that the Lower Ward is assessed to the poor rate of New Windsor parish. The Castle was formerly deemed extra-parochial.

PUBLIC INSTITUTIONS.

TABLE 5.—**Number of Persons in Workhouses, Hospitals, Lunatic Asylums, Prisons,** and other **Public Institutions,** on April 3rd, 1871.

SUMMARY.

INSTITUTIONS.	NUMBER OF INSTITUTIONS.	TOTAL NUMBER IN INSTITUTIONS, including Officers and their Families.			NUMBER OF SPECIAL INMATES, such as Paupers, Patients, Lunatics, Prisoners, &c., included in the foregoing Columns.		
		PERSONS.	Males.	Females.	PERSONS.	Males.	Females.
TOTAL	463	110,271	79,121	31,150	89,249	71,926	17,323
WORKHOUSES (including Schools for Pauper Children)	115	23,386	13,238	10,148	22,235	12,770	9,465
HOSPITALS (General and Special)	75	5,003	3,045	1,958	3,274	2,251	1,023
LUNATIC ASYLUMS	20	7,547	3,621	3,926	6,395	3,158	3,237
PRISONS	22	7,550	6,088	1,462	6,891	5,797	1,094
Reformatory and Industrial Schools	7	847	706	141	709	652	57
BARRACKS and CAMPS (Military and their Families)	103	54,763	44,303	10,460	39,421	39,421	–
Her Majesty's Ships	47	6,256	6,256	–	6,256	6,256	–
ORPHAN ASYLUMS and other PUBLIC INSTITUTIONS not included in the foregoing	74	4,919	1,864	3,055	4,068	1,621	2,447

NOTE.—Schools for the Blind, the Deaf and Dumb, and for Orphans, are included in this Table; but other Educational Institutions, such as Colleges, Training Colleges, public and private Schools, are omitted. Almshouses, Model Lodging-houses, and Police Stations are also not included. Industrial Schools for pauper children are, in the Summary, included with "WORKHOUSES"; Institutions for the reception and detention of youthful offenders, &c. are classified as "Reformatory and Industrial Schools"; those Industrial Schools and Reformatories which partake of a charitable character are classed with "ORPHAN ASYLUMS and other PUBLIC INSTITUTIONS."

Table 5.—*continued*—**Public Institutions** arranged in **Districts, Parishes,** &c.

NUMBER OF		SUPERINTENDENT REGISTRAR'S DISTRICT.	REGISTRAR'S SUB-DISTRICT.	PARISH OR PLACE.	NAME OF INSTITUTION.	TOTAL NUMBER in INSTITUTION, including Officers, &c.			NUMBER OF SPECIAL INMATES, such as Paupers, Patients, Lunatics, &c.		
District.	Sub-district.					PERSONS.	Males.	Females.	PERSONS.	Males.	Females.
		1. SURREY (*extra-metropolitan*).									
29	1	EPSOM	Carshalton	Sutton	South Metropolitan District Schools	1297	688	609	1208	663	545
"	2	"	Epsom	Epsom	Lunatic Asylum (Church Street)	17	4	13	7	–	7
					Union Workhouse	260	149	111	248	143	105
					Royal Medical Benevolent College	269	217	52	226	198	28
30	1	CHERTSEY	Walton	Walton on Thames	Metropolitan Convalescent Institution (Hersham)	163	76	87	156	75	81
"	2	"	Chertsey	Chertsey	Union Workhouse	279	177	102	270	173	97
					Princess Mary's Homes Industrial School, New Haw	16	–	16	13	–	13
				Byfleet	Boys' Industrial School, Byfleet Corner	20	20	–	19	19	–
"	3	"	Chobham	Bisley	Refuge Farm School (for Homeless and Destitute Boys)	131	129	2	128	128	–
31	1	GUILDFORD	Woking	Woking (Brookwood)	County Lunatic Asylum	725	347	378	635	309	326
				" (Knaphill)	Invalid Convict Prison	715	715	–	707	707	–
					Female Convict Prison	798	–	798	724	–	724
"	2	"	Ripley	Ockham	Bridgend Convalescent Home	10	1	9	6	–	6
"	4	"	Guildford	Stoke next Guildford	Lea Pale House (Lunatic Asylum)	11	7	4	5	5	–
					Union Workhouse	213	127	86	205	123	82
				Friary	Militia Depôt	116	66	50	29	29	–
				Artington	Royal Surrey County Hospital	49	18	31	38	16	22
32	1	FARNHAM	Frimley	Frimley	Military Staff College	168	85	83	54	54	–
					Royal Albert Orphan Asylum	197	95	102	185	92	93
				Aldershot	Lock Hospital	67	4	63	50	–	50
					Orphan Home	28	15	13	23	14	9
					South Camp	14159	11366	2793	10067	10067	–
"	2	"	Farnham	Farnham	Union Workhouse	147	85	62	135	78	57
33	1	HAMBLEDON	Witley	Hambledon	Union Workhouse	117	62	55	112	60	52
"	2	"	Cranley	Cranley (*or* Cranleigh)	Village Hospital	3	2	1	2	2	–
34	1	DORKING	Capel	Capel	Village Hospital	8	4	4	6	4	2
"	2	"	Dorking	Dorking	Union Workhouse	139	83	56	133	81	52

TABLE 5.—**Public Institutions** arranged in **Districts, Parishes,** &c.—*continued.*

Number of District.	Number of Sub-district.	Superintendent Registrar's District.	Registrar's Sub-district.	Parish or Place.	Name of Institution.	Total Number in Institution, including Officers, &c. Persons.	Males.	Females.	Number of Special Inmates, such as Paupers, Patients, Lunatics, &c. Persons.	Males.	Females.
35	1	Reigate	Reigate	Betchworth	Brockham Home and Industrial Training School for Workhouse Orphan Girls	27	–	27	26	–	26
				Reigate	Cottage Hospital (Nutley Lane)	9	2	7	2	2	–
					Earlswood Asylum for Idiots	654	390	264	510	342	168
					Redhill Reformatory (Philanthropic Society's Farm School)	328	282	46	248	248	–
					Union Workhouse	201	110	91	191	107	84
„	2	„	Horley	Nutfield	Gladstone Philanthropic Farm-School and Cottages	85	75	10	62	62	–
36	1	Godstone	Godstone	Bletchingley	Union Workhouse	103	63	40	98	61	37
				Caterham	Metropolitan District Lunatic Asylum	1387	548	839	1266	511	755
37	1	Croydon	Croydon	Coulsdon	Asylum for Fatherless Children (Reedham)	282	154	128	259	150	109
				Croydon	Croydon General Hospital	16	6	10	11	5	6
					Convalescent Children's Home	9	2	7	7	2	5
					Royal Masonic Benevolent Institution	38	10	28	34	9	25
					Home of the Rescue Society	41	–	41	37	–	37
					Spa House Hydropathic Establishment	33	19	14	21	14	7
					Union Workhouse (Queen's Road)	357	209	148	345	202	143
					Union Infirmary (Duppas Hill)	168	96	72	159	95	64
					Roman Catholic Orphanage and Convent	398	3	395	398	3	395
				Penge	North Surrey Industrial School	1009	580	429	936	561	375
„	2	„	Mitcham	Beddington	Female Orphan Asylum	170	–	170	159	–	159
				Wallington	Cottage Hospital	6	4	2	4	3	1
				Mitcham	Convalescent Institution (Rumbolds Farm)	18	15	3	14	14	–
					Holborn Union Industrial Schools	453	259	194	420	252	168
38	1	Kingston	Wimbledon	Wimbledon	Cottage Hospital	8	3	5	5	2	3
					Atkinson Morley Hospital	72	31	41	56	29	27
					Industrial School	12	–	12	10	–	10
„	2	„	Kingston	Kingston upon Thames	Cambridge Asylum (for Soldiers' Widows)	51	–	51	50	–	50
					Militia Barracks	105	52	53	28	28	–
					Union Workhouse	367	213	154	347	206	141
				Ham with Hatch	National Orphan Home	118	–	118	110	–	110
„	4	„	Hampton	Hampton	Boys' Refuge Home (Acacia Road)	46	40	6	35	35	–
					Barracks	103	87	16	84	84	–
				Teddington	Normansfield Idiot Asylum	68	30	38	36	20	16
39	1	Richmond	Richmond	Richmond	New Richmond Infirmary	16	9	7	11	8	3
					Militia Barracks	97	45	52	25	25	–
					Union Workhouse	215	118	97	210	115	95
		2. KENT (*extra-metropolitan*).									
40	1	Bromley	Bromley	Bromley	Cottage Hospital	3	1	2	1	1	–
				Beckenham	Orphanage	38	13	25	34	13	21
„	2	„	Chislehurst	Farnborough	Union Workhouse	212	122	90	202	117	85
				Chislehurst	St. Michael's Orphanage	42	38	4	38	38	–
41	1	Dartford	Bexley	Erith	Royal Alfred Institution for Aged Merchant Seamen	85	79	6	76	76	–
„	2	„	Dartford	Dartford	Union Workhouse	208	128	80	202	126	76
				Stone near Dartford	City of London Lunatic Asylum	306	135	171	250	111	139
					County Female Penitentiary	41	–	41	33	–	33
				Swanscombe	Training Ship "Chichester"	175	169	6	163	163	..
„	3	„	Farningham	Horton-Kirby	Home for Little Boys, Industrial School	304	282	22	269	269	–

TABLE 5.—**Public Institutions** arranged in **Districts, Parishes,** &c.—*continued.*

NUMBER OF		SUPERINTENDENT REGISTRAR'S DISTRICT.	REGISTRAR'S SUB-DISTRICT.	PARISH OR PLACE.	NAME OF INSTITUTION.	TOTAL NUMBER in INSTITUTION, including Officers, &c.			NUMBER OF SPECIAL INMATES, such as Paupers, Patients, Lunatics, &c.		
District.	Sub-district.					PERSONS.	Males.	Females.	PERSONS.	Males.	Females.
42	1	GRAVESEND	Gravesend	Gravesend	Union Workhouse	207	95	112	201	92	109
					Gravesend and Milton Infirmary and Dispensary	6	2	4	1	1	–
				Milton next Gravesend	Her Majesty's Ship "Beatrice"	2	2	–	2	2	–
					Milton Barracks	414	357	57	331	331	–
					New Tavern Fort	71	55	16	50	50	–
43	2	NORTH AYLESFORD	Strood	Cliffe at Hoo	Cliffe Fort	7	3	4	1	1	–
				Frindsbury	Military Barracks (Upnor Castle)	83	79	4	78	78	–
				Strood	Union Workhouse	254	157	97	246	153	93
44	1	Hoo	Hoo	Hoo, St. Werburgh	Union Workhouse	58	36	22	53	34	19
45	1	MEDWAY	Rochester	St. Margaret Rochester	St. Bartholomew's Hospital	62	34	28	46	30	16
					Fort Pitt Military Hospital	302	251	51	194	194	–
,,	2	,,	Gillingham	Chatham	Chatham House of Refuge	18	–	18	16	–	16
					Chatham Lock Hospital	58	2	56	48	–	48
					Royal Marine Infirmary (Melville Hospital)	168	140	28	113	113	–
					Union Workhouse	591	306	285	579	300	279
					Royal Marine Barracks	923	801	122	748	748	–
					Chatham Barracks	2063	1520	543	1298	1298	–
				Gillingham	St. Mary's Barracks	140	123	17	115	115	–
					St. Mary's Barracks and Brompton Huts	859	743	116	678	678	–
					Military Engineering School (Brompton Barracks)	1700	1360	340	1174	1174	–
					Male Convict Prison	1714	1714	–	1695	1695	–
46	2	MALLING	East Peckham	West Malling	West Malling Place Lunatic Asylum	34	14	20	17	8	9
					Union Workhouse	319	195	124	308	189	119
47	2	SEVENOAKS	Sevenoaks	Sundridge	Union Workhouse	206	128	78	199	125	74
48	1	TUNBRIDGE	Tunbridge Wells	Tunbridge Wells	Infirmary and Dispensary	28	13	15	21	12	9
,,	2	,,	Tunbridge	Tunbridge	Union Workhouse	332	211	121	320	207	113
49	2	MAIDSTONE	Marden	Linton	Union Workhouse	277	144	133	268	141	127
,,	3	,,	Loose	East Farleigh	Union Workhouse Schools	188	106	82	181	102	79
,,	4	,,	West Maidstone	Maidstone	Kent County Lunatic Asylum (Barming Heath)	1314	555	759	1174	497	677
					Cavalry Barracks	394	334	60	306	306	–
,,	5	,,	East Maidstone	,,	Kent Ophthalmic Hospital	36	15	21	26	13	13
					West Kent General Hospital	40	20	20	32	19	13
					Militia Hospital *	4	4	–	4	4	–
					Militia County Stores	66	39	27	21	21	–
					Kent County Gaol	480	366	114	449	354	95
50	1	HOLLINGBOURN	Hollingbourn	Hollingbourn	Union Workhouse	247	154	93	234	148	86
51	1	CRANBROOK	Cranbrook	Cranbrook	Union Workhouse	149	101	48	136	94	42
,,	2	,,	Hawkhurst	Hawkhurst	North Grove House (Lunatic Asylum)	33	18	15	18	12	6
				Goudhurst	Tattlebury House (Lunatic Asylum)	20	11	9	2	2	–
52	2	TENTERDEN	Tenterden	Tenterden	Union Workhouse	97	59	38	90	56	34
					St. Benedict's Priory	27	27	–	19	19	–
53	1	WEST ASHFORD	Calehill	Westwell	Union Workhouse	147	85	62	139	81	58
,,	2	,,	Ashford	Ashford	Cottage Hospital (St. John's House)	12	7	5	7	6	1
					Vagrant Ward	25	13	12	22	12	10
54	2	EAST ASHFORD	Brabourne	Willesborough	Union Workhouse	169	91	78	161	89	72

* Temporary only whilst Militia are in training.

TABLE 5.—**Public Institutions** arranged in **Districts, Parishes,** &c.—*continued.*

Number of		Superintendent Registrar's District.	Registrar's Sub-district.	Parish or Place.	Name of Institution.	Total Number in Institution, including Officers, &c.			Number of Special Inmates, such as Paupers, Patients, Lunatics, &c.		
District.	Sub-district.					Persons.	Males.	Females.	Persons.	Males.	Females.
55	2	Bridge	Barham	Bridge	Union Workhouse	151	105	46	146	102	44
56	1	Canterbury	Canterbury	St. Augustine	County Gaol	87	83	4	75	74	1
					Kent and Canterbury Hospital	51	23	28	38	20	18
				St. Mary's, Northgate	The Barracks	1678	1354	324	1215	1215	–
					Militia Barracks	45	21	24	9	9	–
				St. Mildred	Blind School	7	–	7	5	–	5
				St. Mary Bredin	Union Workhouse	185	106	79	176	101	75
57	1	Blean	Sturry	St. Dunstan	Clergy Orphan Sons' School	139	117	22	106	106	–
„	2	„	Herne	Herne	Convalescent Home	15	11	4	9	9	–
					Union Workhouse	156	93	63	148	89	59
58	2	Faversham	Faversham	Faversham, Out-Liberty	Union Workhouse	246	153	93	238	148	90
59	1	Milton	Milton	Milton next Sittingbourne.	Union Workhouse	147	88	59	142	85	57
60	1	Sheppey	Minster in Sheppey	Minster in Sheppey	Union Workhouse	187	91	96	179	85	94
					Military Hospital	48	39	9	27	27	–
					H.M. Dockyard (not including Metropolitan Police)	116	49	67	24	24	–
					Sheerness Barracks	741	537	204	450	450	–
					H.M. Ships "Curlew," "Buzzard," "Rainbow," "Valorous," "Pembroke," and "Reserve"	1086	1086	–	1086	1086	–
61	1	Thanet	Minster	Minster	Isle of Thanet Union Workhouse	491	266	225	479	261	218
„	2	„	Margate	Margate	Branch of Wanstead Orphan Asylum	10	4	6	8	4	4
					Deaf-and-Dumb Asylum	66	32	34	58	30	28
					Home for Motherless Girls (Upper Grove)	26	4	22	19	–	19
					The Wilderness (Chateau Belle Vue) Adult Pauper Sea Bathing Establishment	114	42	72	93	36	57
					Royal Sea Bathing Infirmary	161	72	89	123	64	59
					Metropolitan Sea Bathing Infirmary for Pauper Children (Weekley's, Dane Hill)	218	109	109	198	98	100
„	3	„	Ramsgate	Ramsgate	The Monastery (Benedictine) and College	57	57	–	48	48	–
					Seaman's Infirmary	18	10	8	13	8	5
					Convalescent Home	5	–	5	4	–	4
62	1	Eastry	Sandwich	St. Clement	Gaol for the Liberties of Sandwich	30	26	4	25	23	2
				Eastry	Union Workhouse	380	221	159	372	216	156
„	4	„	Deal	Walmer	Cavalry Barracks	67	48	19	47	47	–
					North Barracks	536	484	52	464	464	–
					South Barracks	640	504	136	439	439	–
					Royal Marine Hospital Barracks	203	182	21	179	179	–
				Deal	Orphanage	17	–	17	7	–	7
					Infirmary and Dispensary	5	4	1	1	1	–
63	1	Dover	St. James	Charlton near Dover	Training Home for Orphan Girls	22	–	22	21	–	21
					Dover Hospital	13	5	8	6	3	3
				St. James the Apostle	Female Home (St. James's Street)	22	1	21	17	–	17
					Guard Room attached to Guildford Battery	11	7	4	5	5	–
				East Cliffe	Guildford Battery	8	3	5	1	1	–
				Guston	Castle Hill Fort (or Fort Burgoyne)	271	249	22	243	243	–
				Dover Castle Liberties	Dover Castle	963	758	205	644	644	–
„	2	„	St. Mary	St. Mary the Virgin	Dover Town Prison	41	34	7	33	30	3
					Convalescent Home	32	8	24	22	3	19
„	3	„	Hougham	Hougham	South Front Barracks (Western Heights)	1013	860	153	779	779	–
					The Shaft Barracks (Western Heights)	802	677	125	630	630	–
					The Citadel Barracks (Western Heights)	1044	906	138	847	847	–
				Buckland	Union Workhouse	421	260	161	414	256	158

TABLE 5.—**Public Institutions** arranged in **Districts, Parishes,** &c.—*continued.*

Number of District.	Number of Sub-district.	Superintendent Registrar's District.	Registrar's Sub-district.	Parish or Place.	Name of Institution.	Total Number in Institution, including Officers, &c. Persons.	Males.	Females.	Number of Special Inmates, such as Paupers, Patients, Lunatics, &c. Persons.	Males.	Females.
64	1	Elham	Folkestone	Cheriton	Lock Hospital	19	3	16	9	–	9
					Shorncliffe Camp	4109	3440	669	3101	3101	–
				Folkestone	The Battery	4	1	3	1	1	–
,,	2	,,	Elham	Lyminge	Union Workhouse	257	145	112	247	142	105
,,	3	,,	Hythe	St. Leonard	School of Musketry Barracks	388	299	89	246	246	–
					Fort Sutherland	46	41	5	40	40	–
					Roman Catholic Orphanage	33	31	2	30	30	–
					Martello Towers, Nos. 11 and 12	14	7	7	2	2	–
65	1	Romney Marsh	New Romney	West Hythe	Dymchurch Redoubt and Barracks	10	6	4	4	4	–
					Fort Moncrieff	2	1	1	1	1	–
				New Romney	Union Workhouse	65	38	27	61	36	25
,,	2	,,	Lydd	Lydd	Battery No. 1.	28	14	14	8	8	–
		3. SUSSEX.									
66	1	Rye	Rye	Rye	Union Workhouse	154	89	65	145	85	60
67	1	Hastings	Ore	Ore	Union Workhouse	218	129	89	213	127	86
,,	2	,,	All Saints	St. Clement	Hastings Gaol*	5	4	1	–	–	–
,,	3	,,	St. Mary in the Castle	St. Mary Magdalen	East Sussex Infirmary	35	15	20	29	13	16
					All Souls Conventual Schools	150	3	147	99	–	99
					Convalescent Hospital (Stanhope Place)	14	5	9	12	5	7
					Invalid Home (Catherine House)	26	–	26	19	–	19
				St. Mary in the Castle	Hastings School of Industry	17	–	17	15	–	15
				St. Leonard on Sea	Lunatic Asylum (Private)	11	9	2	5	5	–
68	3	Battle	Battle	Battle	Union Workhouse	214	120	94	202	115	87
69	1	Eastbourne	Westham	Willingdon	Langley Fort	3	2	1	1	1	–
,,	2	,,	Eastbourne	Eastbourne	Union Workhouse	114	62	52	105	60	45
					All Saints Convalescent Hospital	88	35	53	64	33	31
					Circular Redoubt (Barrack)	89	84	5	81	81	–
					Ordnance Yard Barracks with Military Hospital	56	27	29	17	17	–
				Seaford	Seaside Convalescent Hospital	41	22	19	35	20	15
70	2	Hailsham	Hellingly	Hellingly	Union Workhouse	139	87	52	133	85	48
71	1	Ticehurst	Ticehurst	Ticehurst	Union Workhouse	159	102	57	152	99	53
					Lunatic Asylum	139	53	86	56	32	24
72	1	Uckfield	Rotherfield	Rotherfield	Holy Trinity Orphanage (Girls)	59	–	59	53	–	53
				Mayfield	Holy Trinity Orphanage (Boys)	47	47	–	38	38	–
,,	3	,,	Isfield	Uckfield	Union Workhouse	187	120	67	178	115	63
73	2	East Grinstead	East Grinstead	East Grinstead	Union Workhouse	169	106	63	162	102	60
					Cottage Hospital	7	4	3	6	4	2
					Convents of St. Agnes, St. Cecilia, and St. John	65	1	64	65	1	64
					St. Margaret's Orphanage	93	–	93	62	–	62
74	2	Cuckfield	Cuckfield	Cuckfield	Union Workhouse	186	117	69	179	114	65
75	1	Lewes	Ditchling	Ditchling	Chailey Union Workhouse (for Aged and Infirm)	26	20	6	24	19	5
					St. George's Retreat (Institution for the Insane)	75	46	29	10	1	9
				Wivelsfield	Sussex Lunatic Asylum	761	366	395	678	335	343
,,	2	,,	Chailey	Chailey	Chailey Union Workhouse (for able-bodied Poor and Young Children)	39	31	8	37	31	6
				Newick	Newick Cottage Hospital	5	2	3	4	2	2
				Ringmer	Chailey Union Workhouse (Branch for Children between 6 and 16 years of age)	18	11	7	16	10	6

* There were no prisoners in the Gaol on the Census night.

TABLE 5.—**Public Institutions** arranged in **Districts, Parishes,** &c.—*continued.*

Number of District.	Number of Sub-district.	Superintendent Registrar's District.	Registrar's Sub-district.	Parish or Place.	Name of Institution.	Total Number in Institution, including Officers, &c. Persons.	Males.	Females.	Number of Special Inmates, such as Paupers, Patients, Lunatics, &c. Persons.	Males.	Females.
75	3	Lewes	Lewes	St. Anne, or St. Peter and St. Mary West-out.	Lewes Union Workhouse	123	73	50	112	69	43
					Lewes Union Workhouse School	48	32	16	46	32	14
					Lewes County Prison	233	178	55	207	166	41
				St. John the Baptist Southover.	Royal Sussex Artillery Militia Depôt	3	2	1	2	2	–
				St. John under the Castle.	Naval Prison	115	112	3	109	109	–
				All Saints	Infirmary and Dispensary	6	1	5	–	–	–
				St. Thomas in the Cliffe	Lewes Girls' Home	12	–	12	8	–	8
"	4	"	West Firle	West Firle	West Firle Union Workhouse	46	28	18	41	26	15
"	5	"	Newhaven	Newhaven	Newhaven Union Workhouse	79	52	27	74	49	25
					Newhaven Fort	34	18	16	8	8	–
				East Blatchington	Battery and Barracks	20	10	10	5	5	–
"	6	"	Rottingdean	Kingston near Lewes	Depôt Hospital (Sussex Artillery Militia)	15	7	8	4	4	–
				Rottingdean	Convalescent Hospital	20	9	11	15	8	7
					Brighton Industrial (Workhouse) School	282	162	120	260	155	105
76	1	Brighton	Kemp Town	Brighton	Invalid Home	14	–	14	13	–	13
					Institution for Deaf-and-Dumb Children (Eastern Road)	115	53	62	97	49	48
					St. Joseph's Convent (Sisters of Mercy), Bristol Road	16	–	16	16	–	16
"	2	"	St. Peter	"	Asylum for the Blind	57	28	29	47	25	22
					Female Orphan Asylum (Eastern Road)	30	–	30	28	–	28
					Girls' Industrial School	30	–	30	28	–	28
					Home for Female Penitents (Albion Hill)	70	1	69	61	–	61
					Home for Orphan Boys (Cobden Place)	19	17	2	17	17	–
					Workhouse	806	435	371	776	425	351
					Sussex County Hospital	180	82	98	141	74	67
					Eye Infirmary (Queen's Road)	7	1	6	3	–	3
"	3	"	The Palace	"	Hospital for Sick Children (Western Road)	14	6	8	10	6	4
					St. Mary's Hospital and Schools, &c.*	159	20	139	116	20	96
77	1	Steyning	Shoreham	Preston	Cavalry Barracks (Preston)	450	374	76	336	336	–
				New Shoreham	Union Workhouse	193	116	77	187	114	73
				Lancing	Redoubt (Shoreham Harbour)	13	10	3	10	10	–
78	1	Horsham	South Horsham	West Grinstead	St. Julian's Priory†	36	–	36	36	–	36
"	2	"	North Horsham	Horsham	Union Workhouse	221	137	84	211	133	78
79	1	Petworth	Petworth, Northern	Wisborough Green	Union Workhouse (Branch for Children) and Schools	45	24	21	39	22	17
				Kirdford	Union Workhouse (Branch for Aged and Infirm)	25	15	10	23	14	9
"	2	"	Petworth, Southern	Petworth	Cottage Hospital	5	1	4	4	1	3
					Union Workhouse	72	43	29	69	42	27
					West Sussex County Prison	95	77	18	87	73	14
80	2	Thakeham	Washington	Thakeham	Union Workhouse	131	81	50	118	76	42
81	1	East Preston	Worthing	Worthing	Presbytery (Convent and Schools)	60	2	58	60	2	58
					Worthing Infirmary and Dispensary	2	1	1	–	–	–
"	2	"	Littlehampton	East Preston	Union Workhouse	91	46	45	85	43	42
				Littlehampton	Battery House	5	2	3	1	1	–
				Climping	Climping Fort and Barracks	16	9	7	3	3	–
"	3	"	Arundel	Arundel	Old Arundel Workhouse‡	22	13	9	22	13	9
					The Convent	18	–	18	18	–	18
82	3	Westhampnett	South Bersted	Bognor	St. Michael's Institute for Girls	132	4	128	96	–	96
					Merchant Taylors' Convalescent Home (Fitzleet House)	40	35	5	34	33	1
"	5	"	Boxgrove	Westhampnett	Union Workhouse	141	87	54	134	85	49

* This Institution includes Sisters of Mercy, Novices, Penitents, Patients, Teachers, Scholars, Girls in training for domestic service, &c.
† A religious community of women living on annuities.
‡ Used temporarily as a Small Pox Hospital.

TABLE 5.—**Public Institutions** arranged in **Districts, Parishes,** &c.—*continued.*

Number of District.	Number of Sub-district.	Superintendent Registrar's District.	Registrar's Sub-district.	Parish or Place.	Name of Institution.	Total Number in Institution, including Officers, &c. Persons.	Males.	Females.	Number of Special Inmates, such as Paupers, Patients, Lunatics, &c. Persons.	Males.	Females.
83	1	CHICHESTER - -	Chichester - -	St. Peter the Great or Sub-deanery.	West Sussex, East Hants, and Chichester General Infirmary and Dispensary - - -	50	22	28	38	19	19
					Workhouse (New Broyle Road) - - - - -	99	57	42	95	56	39
					Barracks - - - - -	288	195	93	154	154	-
				St. Andrew - -	Royal Sussex Militia Depôt -	37	23	14	14	14	-
84	1	MIDHURST - - -	Midhurst - -	Easebourne - -	Union Workhouse - - -	118	65	53	113	62	51
„	3	„ - - -	Harting - - -	Terwick - - -	Industrial School - - -	6	-	6	4	-	4
85	2	WESTBOURNE - -	Westbourne - -	Westbourne - -	Union Workhouse - - -	130	82	48	126	80	46
		4. HANTS.									
86	1	HAVANT - - -	Havant - - -	Havant - - -	Union Workhouse - - -	114	71	43	109	68	41
				Farlington - -	Purbrook Industrial School -	48	43	5	41	41	-
					Purbrook Fort - - - -	5	1	4	1	1	-
87	1	PORTSEA ISLAND -	Kingston - -	Portsea - - -	Landport, Portsea, and Gosport Hospital - - - - -	161	37	124	137	32	105
					Tipner Barracks - - -	83	70	13	64	64	-
					Portsea Island Union Workhouse	1317	604	713	1263	579	684
„	2	„ - -	Portsea Town - -	„ - - -	Military Guard House (Mill Dam)	8	8	-	8	8	-
					Royal Sailors' Home - -	40	40	-	36	36	-
					Seamen's Orphan School and Female Orphan Home - -	57	-	57	55	-	55
					Military Guard House (Lion Gate)	14	14	-	14	14	-
					Royal Naval College - - -	94	54	40	24	24	-
					Military Prison - - -	14	12	2	10	10	-
					Anglesea Barracks - - -	952	800	152	739	739	-
					Convict Prison - - -	1304	1304	-	1282	1282	-
					Garrison Hospital* - - -	202	169	33	136	127	9
					Her Majesty's Ships† - - -	2569	2569	-	2569	2569	-
„	3	„ - -	Portsmouth Town -	Portsmouth - -	Main Guard - - - -	23	23	-	23	23	-
					Penny Street Borough Gaol -	129	88	41	118	83	35
					Colewort Barracks - - -	267	156	111	92	92	-
					Gun Wharf Barracks - -	419	372	47	351	351	-
					Clarence Barracks - - -	739	628	111	595	595	-
					Cambridge Barracks - -	1054	857	197	787	787	-
					Her Majesty's Ships "Inconstant," "Monarch," "St. Vincent," "Hercules," "Minotaur" - - - - -	2282	2282	-	2282	2282	-
„	4	„ - -	Landport - -	Portsea - - -	Home Penitentiary - - -	48	1	47	37	-	37
					Blind Institution - - -	24	11	13	17	9	8
					Southsea Castle - - -	71	65	6	65	65	-
					Lumps Fort - - - -	18	13	5	10	10	-
					Royal Marine Artillery Barracks	1201	946	255	838	838	-
					Fort Cumberland - - -	342	261	81	261	261	-
88	1	ALVERSTOKE - -	Alverstoke - -	Alverstoke - -	Blockhouse and Gilkicker Forts	91	66	25	42	42	-
					Military Hospital - - -	186	152	34	113	112	1
					House of Mercy - - -	14	-	14	12	-	12
					Forton Military Prison - -	210	167	43	134	134	-
					Royal Naval Hospital, Haslar -	647	560	87	443	443	-
					Union Workhouse (House of Industry - - - - -	213	104	109	207	101	106
					Royal Marine Barracks - -	738	651	87	600	600	-
					Gomer Fort - - - -	257	216	41	194	194	-
					Fort Rowner - - - -	408	314	94	281	281	-
					Fort Brockhurst - - -	319	262	57	237	237	-
					Fort Elson - - - -	328	259	69	219	219	-
					Fort Monckton - - -	154	97	57	77	77	-
				Gosport - - -	Military New Barracks - -	1133	941	192	867	867	-
					Hants Artillery Depôt - -	6	2	4	1	1	-
89	1	FAREHAM - - -	Fareham - -	Fareham - - -	Union Workhouse - - -	180	114	66	174	111	63
					Hants County Lunatic Asylum -	678	320	358	603	287	316
					Fort Fareham - - - -	238	201	37	178	178	-
					Fort Wallington - - -	10	6	4	2	2	-
				Wymering - -	Hilsea Barracks - - -	538	416	122	364	364	-
					Fort Widley - - - -	6	4	2	1	1	-
					St. Mary's Home (Sisters of Charity) - - - - -	12	-	12	12	-	12
„	2	„ - - -	Titchfield - -	Rowner - - -	Fort Grange - - - -	341	301	40	282	282	-

* Includes a Military hospital for wives and children of soldiers, locally known as Mill Dam Hospital.
† Edgar, Æolus, Menelaus, Bellerophon, Favorite, Endymion, Lucifer, Active, Sultan, Bellerophon (hulk), Volcano, Salamander, Hannibal, Spartan, Urgent, Minerva, Speedy, Donegal, Ariadne, Marlborough, Racer, Orontes, Pigmy, Martin, Excellent, Victoria and Albert, Spy, Duke of Wellington, Victory, Black Eagle, Firequeen, Sprightly, and Asia.

TABLE 5.—**Public Institutions** arranged in **Districts, Parishes,** &c.—*continued.*

Number of District.	Number of Sub-district.	Superintendent Registrar's District.	Registrar's Sub-district.	Parish or Place.	Name of Institution.	Total Number in Institution, including Officers, &c. Persons.	Males.	Females.	Number of Special Inmates, such as Paupers, Patients, Lunatics, &c. Persons.	Males.	Females.
90	1	Isle of Wight	Cowes	Northwood	Parkhurst Prison (part of) *	344	281	63	232	232	–
				West Cowes	Her Majesty's Ship "Desmond"	7	7	–	7	7	–
				Whippingham	Barracks (Queen's Guard)	34	34	–	34	34	–
"	2	"	Newport	Carisbrooke	Priory of St. Dominic	23	2	21	18	–	18
					Parkhurst Barracks	1284	1034	250	937	937	–
					Parkhurst Prison (part of) *	478	398	80	322	322	–
					Union Workhouse	429	238	191	406	229	177
"	3	"	Ryde	Ryde	Royal Isle of Wight Infirmary	38	16	22	28	15	13
				Brading	Sandown Barracks	50	21	29	10	10	–
					" Military Hospital	13	8	5	4	4	–
					Fort at Bembridge	7	4	3	2	2	–
				Yaverland	Red Cliff Battery	22	17	5	17	17	–
					Fort	6	2	4	2	2	–
"	4	"	Godshill	Ventnor	Seaside Home	9	5	4	–	–	–
				St. Lawrence	National Cottage Hospital for Consumption	30	12	18	21	11	10
"	5	"	Calbourne	Yarmouth	Yarmouth Castle	32	14	18	7	7	–
				Freshwater	Fort Victoria	118	110	8	104	104	–
					Fort Cliff End	86	74	12	64	64	–
					Needles Fort	4	2	2	2	2	–
					Warden Battery	2	1	1	1	1	–
					Golden Fort	161	136	25	121	121	–
					Redoubt Battery	49	38	11	36	36	–
91	1	Lymington	Lymington	Lymington	Union Workhouse	97	55	42	84	48	36
92	1	Christchurch	Christchurch	Christchurch	St. Clement's Home (Industrial School)	11	–	11	9	–	9
					Union Workhouse	41	19	22	34	17	17
					Artillery Barracks	20	19	1	13	13	–
					Orphanage	15	–	15	12	–	12
				Holdenhurst	The Sanatorium, Bournemouth	49	21	28	34	17	17
					Herbert Convalescent Home, Bournemouth	18	5	13	15	5	10
93	1	Ringwood	Ringwood	Ringwood	Union Workhouse	50	26	24	47	25	22
94	1	Fordingbridge	Fordingbridge	Fordingbridge	Union Workhouse	104	46	58	100	44	56
95	3	New Forest	Eling	Eling	Union Workhouse	110	65	45	103	62	41
					Hants Reformatory	84	79	5	75	75	–
					Government Gunpowder Magazine, including Hospital, Barracks, &c. (Marchwood)	175	122	53	90	90	–
96	1	Southampton	Southampton	St. Mary, Southampton	Royal South Hants Infirmary	114	64	50	94	59	35
					Home for Penitent Women	21	–	21	18	–	18
					Borough Gaol	74	61	13	68	58	10
					Sailors' Home	19	18	1	16	16	–
					Southampton Poorhouse (Kingston)	556	311	245	535	304	231
				All Saints "	Ordnance Survey Office	87	56	31	36	36	–
					Orphan Asylum	41	–	41	38	–	38
97	1	South Stoneham	St. Mary Extra	Hound	Royal Victoria Hospital and adjoining Buildings (Netley) †	891	659	232	289	289	–
					Her Majesty's Ship "Hector"	310	310	–	310	310	–
"	2	"	South Stoneham	Shamblehurst	Union Workhouse	234	130	104	225	126	99
98	1	Romsey	Romsey	Romsey, Extra	Union Workhouse	100	52	48	91	47	44
99	2	Stockbridge	Stockbridge	Stockbridge	Union Workhouse	49	35	14	46	34	12
100	3	Winchester	Winchester	Weeke	New Winchester Union Workhouse	160	90	70	152	86	66
				St. Faith	Battery House (Convict Prison)	49	–	49	45	–	45
					Royal County Hospital	115	58	57	90	53	37
				St. Peter, Colebrooke	Industrial School	13	–	13	11	–	11
				St. Bartholomew, Hyde	Refuge for Fallen Women	17	–	17	13	–	13
				St. Thomas	Barracks	1299	1097	202	1020	1020	–
					County Gaol	347	305	42	331	301	30
"	5	"	Hursley	Hursley	Hursley Union Workhouse	35	20	15	29	17	12
101	3	Droxford	Hambledon	Droxford	Union Workhouse	148	100	48	140	97	43
					Cottage Hospital	10	2	8	7	2	5
102	1	Catherington	Horndean	Catherington	Union Workhouse	27	16	11	25	15	10

* Parkhurst Prison, which is partly in Northwood and partly in Carisbrooke parish, contained 822 persons of whom 554 were prisoners.
† Including Victoria Hospital, Lunatic Hospital, officers' quarters, principal medical officer's house, laundry, stables, &c., patients, and medical students.

TABLE 5.—**Public Institutions** arranged in **Districts, Parishes,** &c.—*continued.*

Number of District.	Number of Sub-district.	Superintendent Registrar's District.	Registrar's Sub-district.	Parish or Place.	Name of Institution.	Total Number in Institution, including Officers, &c. Persons.	Males.	Females.	Number of Special Inmates, such as Paupers, Patients, Lunatics, &c. Persons.	Males.	Females.
103	1	Petersfield	Petersfield	Petersfield	Union Workhouse	99	60	39	95	58	37
104	2	Alresford	Alresford	New Alresford	Union Workhouse	89	51	38	84	49	35
					Orphan Home	55	–	55	53	–	53
				Old Alresford	Industrial School	47	–	47	44	–	44
105	1	Alton	Alton	Alton	Cottage Hospital	3	1	2	1	1	–
					Lunatic Asylum	58	21	37	31	16	15
					Union Workhouse	132	78	54	123	74	49
106	2	Hartley-Wintney	Farnborough	Farnborough	North Camp, Aldershot	4260	3515	745	3147	3147	–
„	3	„	Hartley-Wintney	Hartley-Wintney	Union Workhouse	80	55	25	77	54	23
107	1	Basingstoke	Basingstoke	Basing	Union Workhouse	185	109	76	177	105	72
108	1	Whitchurch	Whitchurch	Whitchurch	Union Workhouse	57	31	26	49	27	22
109	3	Andover	Andover	Andover	Union Workhouse	191	111	80	184	108	76
					Industrial School for training Domestic Servants	12	–	12	10	–	10
					Pest House	3	2	1	–	–	–
110	2	Kingsclere	Kingsclere	Kingsclere	Union Workhouse	81	37	44	75	35	40
		5. BERKS.									
111	2	Newbury	Newbury	Newbury	Union Workhouse	194	109	85	184	106	78
„	3	„	Speen	Speen	Cottage Hospital	7	3	4	5	3	2
112	2	Hungerford	Hungerford	Hungerford	Union Workhouse	159	82	77	150	78	72
113	2	Faringdon	Faringdon	Great Faringdon	Union Workhouse	143	73	70	134	69	65
114	2	Abingdon	Abingdon	St. Helen, Abingdon	Union Workhouse	173	91	82	162	86	76
					Convent	26	–	26	24	–	24
„	4	„	Nuneham-Courtney	Littlemore	Lunatic Asylum for Oxford and Berks	574	248	326	509	222	287
115	1	Wantage	Wantage	Wantage	Union Workhouse	120	73	47	115	70	45
					St. Mary's Home *	48	–	48	24	–	24
116	1	Wallingford	Cholsey	Cholsey	County Lunatic Asylum	128	55	73	106	47	59
„	2	„	Wallingford	St. Mary-le-More	Union Workhouse	163	70	93	155	67	88
117	1	Bradfield	Bucklebury	Bradfield	Union Workhouse	225	139	86	219	136	83
118	1	Reading	St. Mary	St. Mary	Union Workhouse	246	138	108	235	133	102
„	2	„	St. Lawrence	St. Lawrence	Berks County Gaol	199	162	37	168	144	24
„	3	„	St. Giles	St. Giles	Royal Berks Hospital	119	54	65	92	50	42
					Female Servants Training Institute	20	–	20	18	–	18
					Militia Barracks	6	5	1	2	2	–
119	1	Wokingham	Wokingham	Wokingham	Union Workhouse	115	62	53	107	57	50
„	2	„	Wargrave	Wargrave	Reading and Wokingham District School	140	81	59	125	75	50
120	2	Cookham	Cookham	Maidenhead	Union Workhouse	150	93	57	144	90	54
121	1	Easthampstead	Bracknell	Winkfield	Ascot Priory Convalescent Hospital	152	69	83	137	67	70
				Easthampstead	Union Workhouse	77	36	41	72	34	38
„	2	„	Sandhurst	Sandhurst	Royal Military College, Sandhurst	475	309	166	206	206	–
					Wellington College, Sandhurst	313	307	6	279	279	–
					Broadmoor Criminal Lunatic Asylum, Sandhurst	554	444	110	477	396	81
122	2	Windsor	Windsor	Old Windsor	Union Workhouse	252	154	98	245	150	95
					Beaumont College	170	148	22	106	106	–
				Windsor, Lower Ward	Castle Guard	61	61	–	61	61	–
				New Windsor	Guard (Frogmore House)	8	8	–	8	8	–
					Royal Infirmary and Dispensary	22	13	9	14	11	3
					Infantry Barracks (Victoria St.)	823	664	159	569	569	–
				Clewer	St. John's Orphan Asylum	47	–	47	41	–	41
					St. Andrew's Convalescent Hospital	72	27	45	49	24	25
					House of Mercy	96	–	96	96	–	96
					Cavalry Barracks	600	489	111	422	422	–

* St. Mary's Home is an Institution for the reclaiming of fallen women, and is conducted by Sisters of Mercy; an educational Institution at Wantage, also conducted by Sisters of Mercy, contained 41 females in 1871.

PERSONS ON BOARD VESSELS.

TABLE 6.—**Number** of **Persons** on board **Sea-going Vessels** in **Harbours, Rivers,** and **Creeks** on the Night of 2nd April 1871, included among the General Population of Parishes, Places, &c.

Note.—Persons on board vessels belonging to the Merchant Service were enumerated by the officers of Her Majesty's Customs. The returns of officers, seamen, &c. on board the ships of the Royal Navy, were obtained through the Admiralty.
All the above-mentioned persons have been included among the general population of the Districts, Sub-districts, Parishes, Places, &c., contiguous to the waters in which the vessels were lying: and, although some doubt has occasionally arisen respecting the Parish, Place, &c., to which persons on board certain vessels should be assigned, and complete accuracy is therefore scarcely attainable, yet it is believed that the results as stated in this Table are sufficiently correct for all general purposes.

District and Sub-district.	Parish or Place.	Persons on board: British Vessels.	Persons on board: Foreign or Colonial Vessels.	Total Number of Persons.	Number of Vessels.
TOTAL		11724	572	12296*	1433
1. SURREY.					
31. GUILDFORD.					
1. Woking	Woking	2	–	2	1
39. RICHMOND.					
2. Mortlake	Barnes	2	–	2	1
2. KENT.					
41. DARTFORD.					
1. Bexley	Erith	123	12	135	41
	Crayford	8	–	8	4
2. Dartford	Swanscombe	307	–	307	24
42. GRAVESEND.					
1. Gravesend	Milton next Gravesend	739	113	852	149
43. NORTH AYLESFORD.					
1. Northfleet	Northfleet	83	16	99	41
2. Strood	Cliffe at Hoo	40	–	40	8
	Frindsbury	30	–	30	16
	Strood, Intra and Media	37	32	69	17
	Cuxton	5	–	5	2
	Halling	8	–	8	5
44. HOO.					
1. Hoo	High Halstow	5	–	5	2
	Allhallows	3	–	3	1
45. MEDWAY.					
1. Rochester	St. Nicholas	357	18	375	120
2. Gillingham	Chatham	220	–	220	45
	Gillingham	20	–	20	11
46. MALLING.					
1. Aylesford	Wouldham	11	–	11	9
	Burham	5	–	5	3
49. MAIDSTONE.					
4. West Maidstone	Maidstone	20	–	20	8
57. BLEAN.					
2. Herne	Herne	12	–	12	4
3. Whitstable	Whitstable	133	–	133	35
58. FAVERSHAM.					
2. Faversham	Faversham, In-Liberty	52	–	52	20
59. MILTON.					
1. Milton	Murston	20	–	20	9
	Milton next Sittingbourne	65	4	69	27
	Lower Halstow	4	–	4	2
60. SHEPPEY.					
1. Minster	Queenborough	48	11	59	16
	Minster in Sheppey	1334	–	1334	52
61. THANET.					
2. Margate	Margate, St. John	39	–	39	9
3. Ramsgate	Ramsgate	437	21	458	96
62. EASTRY.					
1. Sandwich	St. Clement	14	–	14	7
4. Deal	Deal	5	–	5	1
63. DOVER.					
2. St. Mary	St. Mary the Virgin	417	43	460	87
64. ELHAM.					
1. Folkestone	Folkestone	33	–	33	9
3. Hythe	Hythe, St. Leonard	20	–	20	2
65. ROMNEY MARSH.					
2. Lydd	Lydd	102	7	109	16
3. SUSSEX.					
66. RYE.					
1. Rye	Rye	62	–	62	15
75. LEWES.					
5. Newhaven	Newhaven	134	–	134	32
77. STEYNING.					
1. Shoreham	Southwick	116	2	118	21
	New Shoreham	272	38	310	76
81. EAST PRESTON.					
2. Littlehampton	Littlehampton	21	20	41	11
83. CHICHESTER.					
1. Chichester	St. Peter the Great	25	–	25	8
4. HANTS.					
87. PORTSEA ISLAND.					
2. Portsea Town	Portsea	2912	30	2942	140
3. Portsmouth Town	Portsmouth	2345	94	2439	19
88. ALVERSTOKE.					
1. Alverstoke	Alverstoke	3	–	3	1
	Gosport	3	–	3	1
89. FAREHAM.					
1. Fareham	Fareham	6	–	6	2
2. Titchfield	Titchfield	2	–	2	2
90. ISLE OF WIGHT.					
1. Cowes	West Cowes	104	16	120	38
	Whippingham	45	–	45	
2. Newport	Newport	29	9	38	8
	Wootton	13	–	13	4
3. Ryde	Ryde	53	–	53	15
	St. Helens	11	–	11	4
	Brading	9	–	9	4
	Shanklin	7	–	7	1
5. Calbourne	Freshwater	18	–	18	1
91. LYMINGTON.					
1. Lymington	Lymington	22	5	27	5
96. SOUTHAMPTON.					
1. Southampton	St. Mary	434	81	515	120
97. SOUTH STONEHAM.					
1. St. Mary Extra	Hound	310	–	310	1
	Bursledon	8	–	8	4

* In addition to the above 12296 persons (11989 males and 307 females) on board sea-going vessels, the returns from which were obtained through Her Majesty's Customs or the Admiralty, there were 137 persons (110 males and 27 females) enumerated by the ordinary enumerators, in boats, barges, &c. moored within or adjacent to their several enumeration districts. Thus, within Division II., there were on board vessels of all kinds 12433 persons (12099 males, 334 females) who are included in the general population of parishes, &c.

EXTENT OF WATER INCLUDED IN THE AREAS OF PARISHES, &c.

TABLE 7.—**Acreage** of **Land** and **Water** in PARISHES, PLACES, &c. within the AREAS of which WATER is included, and of **Tidal Water** and **Foreshore** in **Rivers** and **Creeks** contiguous to certain PARISHES, PLACES, &c., but not included within the BOUNDARIES thereof.

[The Acreage of Water and Foreshore has been computed partly from Ordnance and other Maps at the Office of the Copyhold, Enclosure, and Tithe Commission, and partly at the Ordnance Survey Office.]

DISTRICT, PARISH, PLACE, &c.	AREA IN STATUTE ACRES				
	Of PARISH, PLACE, &c.		Of ADJACENT TIDAL WATER and FORESHORE not included in AREA of PARISH, &c.		TOTAL WATER and FORESHORE.
	Land.	Water.	Tidal Water.	Foreshore.	
TOTAL AREA OF WATER AND FORESHORE	–	33,251	20,171	37,413	90,835
1. SURREY (*extra-metropolitan*)					
29. EPSOM.					
Carshalton - - - Parish	2902	24	–	–	24
Sutton - - - - Parish	1834	2	–	–	2
Cheam - - - - Parish	1908	1	–	–	1
34. DORKING.					
Newdigate - - - Parish	4578	2	–	–	2
35. REIGATE.					
Betchworth - - - Parish	3714	29	–	–	29
Buckland - - - Parish	1356	4	–	–	4
Reigate - - - - Parish	5982	24	–	–	24
Gatton - - - - Parish	1264	32	–	–	32
Chipstead - - - Parish	2419	1	–	–	1
Chaldon - - - - Parish	1643	1	–	–	1
Merstham - - - Parish	2593	6	–	–	6
Nutfield - - - - Parish	3393	8	–	–	8
Charlwood - - - Parish	7068	25	–	–	25
Burstow - - - - Parish	4747	13	–	–	13
36. GODSTONE.					
Horne with Harrowsley - Parish	4548	46	–	–	46
Bletchingley - - - Parish	5605	16	–	–	16
Caterham - - - Parish	2437	1	–	–	1
Godstone - - - Parish	6786	44	–	–	44
Tandridge - - - Parish	3915	13	–	–	13
Oxted - - - - Parish	3644	15	–	–	15
Crowhurst - - - Parish	2109	10	–	–	10
Limpsfield - - - Parish	4668	5	–	–	5
Titsey - - - - Parish	1988	1	–	–	1
Tatsfield - - - - Parish	1303	1	–	–	1
Warlingham - - - Parish	1702	1	–	–	1
Chelsham - - - - Parish	3356	1	–	–	1
Farley - - - - Parish	1050	1	–	–	1
37. CROYDON.					
Addington - - - Parish	3598	7	–	–	7
Coulsdon - - - Parish	4313	1	–	–	1
Croydon - - - Parish	9868	33	–	–	33
Penge - - - - (Part of Battersea Parish) Hamlet	749	21	–	–	21
Beddington - - - Parish	3931	20	–	–	20
Mitcham - - - Parish	2893	22	–	–	22
Morden - - - - Parish	1463	12	–	–	12
Merton - - - - Parish	1753	12	–	–	12
38. KINGSTON.					
Wimbledon - - - Parish	3173	47	–	–	47
Kingston upon Thames - Parish	7176	103	22	4	129
Malden - - - - Parish	1292	2	–	–	2
Long Ditton - - - Parish	2089	13	–	–	13
Thames Ditton - - - Parish	2976	5	–	–	5
Hampton - - - - Parish	3209	142	–	–	142
Teddington - - - Parish	1196	18	8	–	26

DISTRICT, PARISH, PLACE, &c.	AREA IN STATUTE ACRES				
	Of PARISH, PLACE, &c.		Of ADJACENT TIDAL WATER and FORESHORE not included in AREA of PARISH, &c.		TOTAL WATER and FORESHORE.
	Land.	Water.	Tidal Water.	Foreshore.	
39. RICHMOND.					
Petersham - - - Parish	651	1	14	4	19
Richmond - - - Parish	1202	8	37	9	54
Kew - - - - Parish	291	7	32	15	54
Mortlake - - - - Parish	1873	10	21	9	40
Barnes - - - - Parish	909	31	69	39	139
2. KENT (*extra-metropolitan*).					
40. BROMLEY.					
Bromley - - - - Parish	4687	19	–	–	19
Beckenham - - - Parish	3856	25	–	–	25
Hayes - - - - Parish	1281	1	–	–	1
West Wickham - - Parish	2657	4	–	–	4
Keston - - - - Parish	1479	8	–	–	8
Cudham - - - - Parish	5923	2	–	–	2
Knockholt - - - Parish	1700	1	–	–	1
Orpington - - - Parish	3510	7	–	–	7
St. Mary Cray - - - Parish	2022	6	–	–	6
St. Paul's Cray - - Parish	1647	7	–	–	7
Chislehurst - - - Parish	2742	6	–	–	6
Foots Cray - - - Parish	798	7	–	–	7
North Cray - - - Parish	1471	13	–	–	13
41. DARTFORD.					
Bexley - - - - Parish	5278	51	–	–	51
East Wickham - - - Parish	893	2	–	–	2
Erith - - - - Parish	3851	9	646	108	763
Crayford - - - - Parish	2428	29	112	32	173
Dartford - - - - Parish	4236	15	140	43	198
Stone near Dartford - Parish	3013	1	243	43	287
Swanscombe - - - Parish	2137	3	345	68	416
Darenth - - - - Parish	2214	8	–	–	8
Wilmington - - - Parish	1708	8	–	–	8
Sutton at Hone - - Parish	3615	10	–	–	10
Horton-Kirby - - - Parish	2832	9	–	–	9
Farningham - - - Parish	2733	6	–	–	6
Eynsford - - - - Parish	3536	8	–	–	8
Lullingstone - - - Parish	1549	8	–	–	8
Southfleet - - - - Parish	2408	1	–	–	1
42. GRAVESEND.					
Gravesend - - - Parish	564	–	69	10	79
Milton next Gravesend - Parish	686	6	153	31	190
43. NORTH AYLESFORD.					
Northfleet - - - Parish	3922	12	331	61	404
Cobham - - - - Parish	3053	3	–	–	3
Denton - - - - Parish	434	4	77	10	91
Chalk - - - - Parish	1957	14	246	23	283
Shorne and Merston - - Parish	3218	16	128	11	155
Higham - - - - Parish	2965	9	137	30	176
Cliffe at Hoo - - - Parish	5621	74	1318	741	2133
Frindsbury - - - Parish	3584	24	–	–	24
Strood - - - - Parish	1484	7	–	–	7
Cuxton - - - - Parish	1691	1	–	–	1

TABLE 7.—**Acreage of Land and Water, &c.**—*continued.*

District, Parish, Place, &c.	Area in Statute Acres: Of Parish, Place, &c. — Land.	Water.	Of Adjacent Tidal Water and Foreshore not included in Area of Parish, &c. — Tidal Water.	Foreshore.	Total Water and Foreshore.
44. Hoo.					
Cooling - - - - Parish	1550	6	–	–	6
High Halstow - - - Parish	2890	60	632	1089	1781
The Mean - - - - —	261	1	–	–	1
St. Mary, Hoo - - - Parish	1937	9	385	532	926
Allhallows - - - - Parish	2382	25	1776	1265	3066
St. James, Isle of Grain - Parish	3074	103	4	53	160
Stoke - - - - - Parish	3056	14	–	–	14
Hoo, St. Werburgh - - Parish	4458	33	–	–	33
45. Medway.					
St. Margaret - - - Parish	2492	1	4948	6820	11769
Chatham - - - - Parish	4440	3	–	–	3
Gillingham - - Township } Lidsing - - - - Ville }	4734	26	–	–	26
46. Malling.					
Wouldham - - - - Parish	1539	1	–	–	1
Burham - - - - Parish	1749	3	6	20	29
Aylesford - - - - Parish	4372	5	15	14	34
Allington - - - - Parish	601	7	2	1	10
Ditton - - - - Parish	1065	8	1	4	13
East Malling - - - Parish	2779	14	5	12	31
Snodland and Paddlesworth Parish	1876	4	–	–	4
Birling - - - - Parish	1882	2	–	–	2
Leybourne - - - - Parish	1521	2	–	–	2
West Malling - - - Parish	1374	5	–	–	5
Wateringbury - - - Parish	1460	6	–	–	6
East Peckham - - - Parish	3362	41	–	–	41
West Peckham - - - Parish	1567	10	–	–	10
Mereworth - - - - Parish	2390	15	–	–	15
Shipborne - - - - Parish	1917	5	–	–	5
Addington - - - - Parish	940	2	–	–	2
Trottersclife - - - Parish	1154	1	–	–	1
Wrotham - - - - Parish	8872	11	–	–	11
Ightham - - - - Parish	2604	7	–	–	7
47. Sevenoaks.					
Seal - - - - - Parish	4441	4	–	–	4
Kemsing - - - - Parish	1908	1	–	–	1
Otford - - - - Parish	2791	15	–	–	15
Shoreham - - - - Parish	5586	13	–	–	13
Chevening - - - - Parish	3880	13	–	–	13
Sevenoaks - - - - Parish	6791	14	–	–	14
Sundridge - - - - Parish	4129	12	–	–	12
Brasted - - - - Parish	4435	14	–	–	14
Westerham - - - Parish	5787	17	–	–	17
Edenbridge - - - Parish	5287	42	–	–	42
Cowden - - - - Parish	3231	29	–	–	29
Hever - - - - Parish	2640	20	–	–	20
Chiddingstone - - - Parish	5934	47	–	–	47
Penshurst - - - - Parish	4510	58	–	–	58
Leigh - - - - Parish	4672	49	–	–	49
48. Tunbridge.					
Bidborough - - - Parish	1334	5	–	–	5
Ashurst - - - - Parish	884	16	–	–	16
Speldhurst - - - - Parish	3972	18	–	–	18
Tunbridge - - - - Parish	15275	103	–	–	103
Hadlow - - - - Parish	5883	51	–	–	51
Capel - - - - Parish	1576	3	–	–	3
Tudely - - - - Parish	1604	6	–	–	6
Pembury - - - - Parish	3510	8	–	–	8
Brenchley - - - - Parish	7777	27	–	–	27
Horsemonden, part of - } (viz., the part in Kent) - } Parish	4563	42	–	–	42
49. Maidstone.					
Yalding - - - - Parish	5771	72	–	–	72
Nettlestead - - - Parish	1446	8	–	–	8
Teston - - - - Parish	512	8	–	–	8
West Farleigh - - - Parish	1092	15	–	–	15

District, Parish, Place, &c.	Area in Statute Acres: Of Parish, Place, &c. — Land.	Water.	Of Adjacent Tidal Water and Foreshore not included in Area of Parish, &c. — Tidal Water.	Foreshore.	Total Water and Foreshore.
49. Maidstone—*continued.*					
Hunton - - - - Parish	2062	13	–	–	13
Marden - - - - Parish	7694	56	–	–	56
Staplehurst - - - Parish	5855	42	–	–	42
Loddington - - - Hamlet	564	4	–	–	4
Linton - - - - Parish	1388	5	–	–	5
Boughton-Monchelsea - Parish	2376	9	–	–	9
Otham - - - - Parish	954	1	–	–	1
Bearsted - - - - Parish	609	1	–	–	1
Loose - - - - Parish	974	9	–	–	9
East Farleigh - - - Parish	2028	10	–	–	10
Barming - - - - Parish	753	7	–	–	7
West Barming - - - Parish	330	2	–	–	2
West Maidstone - - Sub-district	1952	37	–	–	37
East Maidstone - - Sub-district	1986	33	–	–	33
50. Hollingbourn.					
Boxley - - - - Parish	5761	26	1	–	27
Thornham - - - - Parish	3359	3	–	–	3
Hollingbourn - - - Parish	4604	7	–	–	7
Harrietsham - - - Parish	2480	5	–	–	5
Lenham - - - - Parish	6958	8	–	–	8
Boughton-Malherbe - - Parish	2696	14	–	–	14
Ulcombe - - - - Parish	3538	8	–	–	8
Broomfield - - - Parish	1448	1	–	–	1
Leeds - - - - Parish	1643	10	–	–	10
Chart next Sutton-Valence - Parish	2181	7	–	–	7
Sutton-Valence - - - Parish	2165	6	–	–	6
East Sutton - - - Parish	1592	4	–	–	4
Headcorn - - - - Parish	5009	42	–	–	42
51. Cranbrook.					
Frittenden - - - - Parish	3477	32	–	–	32
Cranbrook - - - - Parish	10339	35	–	–	35
Benenden - - - - Parish	6672	21	–	–	21
Goudhurst - - - - Parish	9752	46	–	–	46
Sandhurst - - - - Parish	4430	19	–	–	19
Hawkhurst, part of - - } (viz., the part in Kent) } Parish	6474	19	–	–	19
52. Tenterden.					
Newenden - - - - Parish	1036	10	–	–	10
Rolvenden - - - - Parish	5718	35	–	–	35
Biddenden - - - - Parish	7157	57	–	–	57
Ebony - - - - Parish	2213	2	–	–	2
Tenterden - - - - Parish	8423	48	–	–	48
High Halden - - - Parish	3725	25	–	–	25
57. Blean.					
Chislett - - - - Parish	6675	160	–	–	160
Reculver - - - - Parish	1248	405	–	–	405
Herne - - - - Parish	4829	570	–	–	570
Swalecliff - - - - Parish	962	335	–	–	335
Whitstable - - - Parish	3610	465	–	–	465
Seasalter - - - - Parish	1451	1720	–	–	1720
58. Faversham.					
Graveney - - - - Parish	1940	–	371	1192	1563
Ospringe - - - - Parish	2872	2	–	–	2
Preston next Faversham - Parish	1570	1	4	23	28
Faversham - - - - Parish	2267	15	79	48	142
Goodnestone - - - Parish	339	2	1	5	8
Davington - - - - Parish	535	6	–	–	6
Oare - - - - - Parish	544	2	84	184	270
Luddenham - - - Parish	1325	1	31	47	79
Norton - - - - Parish	902	1	–	–	1
Teynham - - - - Parish	2475	–	115	275	390

TABLE 7.—**Acreage of Land and Water, &c.**—*continued.*

DISTRICT, PARISH, PLACE, &c.	AREA IN STATUTE ACRES: Of PARISH, PLACE, &c. — Land.	Water.	Of ADJACENT TIDAL WATER and FORESHORE not included in AREA of PARISH, &c. — Tidal Water.	Foreshore.	TOTAL WATER and FORESHORE.
59. MILTON.					
Sittingbourne - - - Parish	999	5	3	11	19
Tong, *or* Tonge - - - Parish	1629	3	31	325	359
Murston - - - - Parish	1292	2	25	124	151
Milton next Sittingbourne - Parish	2549	9	15	35	59
Bobbing - - - - Parish	1067	1	–	–	1
Newington - - - Parish	2115	1	–	–	1
Upchurch - - - - Parish	3119	3	–	–	3
Lower Halstow - - - Parish	1553	2	–	–	2
Iwade - - - - Parish	3221	3	91	115	209
60. SHEPPEY.					
Queenborough - - - Parish	291	7	35	64	106
Minster in Sheppey, including Sheerness Town } Parish	7953	49	162	342	553
Elmley - - - - Parish	1957	17	60	443	520
Eastchurch - - - Parish	6996	10	116	436	562
Warden - - - - Parish	222	1	–	–	1
Leysdown - - - - Parish	2177	2	43	130	175
Harty - - - - Parish	2771	–	346	690	1036
61. THANET.					
St. Nicholas at Wade - - Parish	3440	220	–	–	220
Birchington - - - Parish	1680	390	–	–	390
Minster - - - - Parish	5570	600	–	–	600
Acol, *or* Wood - - - Parish	1421	55	–	–	55
Margate, St. John - - Parish	3802	770	–	–	770
St. Peter - - - - Parish	2915	397	–	–	397
St. Lawrence - - - Parish	3246	1185	–	–	1185
Ramsgate - - - - Parish	260	95	–	–	95
62. EASTRY.					
Worth - - - - Parish	6146	1285	–	–	1285
Sholden, *or* Shoulden - - Parish	1880	105	–	–	105
63. DOVER.					
Ringwould - - - Parish	1600	110	–	–	110
Capel-le-Ferne - - - Parish	1636	100	–	–	100
64. ELHAM.					
Folkestone - - - - Parish	4535	340	–	–	340
65. ROMNEY MARSH.					
Dymchurch - - - Parish	1114	420	–	–	420
St. Mary the Virgin - - Parish	1936	115	–	–	115
New Romney - - - Parish	2376	543	–	–	543
3. SUSSEX.					
66. RYE.					
Broomhill, part of (viz. the part in Sussex) - - } Parish	965	485	–	–	485
Winchelsea, St. Thomas the Apostle - - - } Parish	825	685	–	–	685
Icklesham - - - - Parish	4760	940	–	–	940
67. HASTINGS.					
Pett - - - - - Parish	1941	409	–	–	409
Fairlight - - - - Parish	2899	410	–	–	410
All Saints - - - - Parish	366	95	–	–	95
St. Clement - - - Parish	99	25	–	–	25
St. Mary in the Castle - Parish	246	35	–	–	35
St. Leonard on Sea - - Parish	554	440	–	–	440
68. BATTLE.					
Bexhill - - - - Parish	7999	815	–	–	815
69. EASTBOURNE.					
Pevensey - - - - Parish	4351	235	–	–	235
Westham - - - - Parish	4530	188	–	–	188
Willingdon - - - Parish	4217	42	–	–	42
Eastbourne - - - Parish	4832	680	–	–	680
Eastdean - - - - Parish	2151	280	–	–	280
Friston - - - - Parish	1445	578	–	–	578
Seaford - - - - Parish	1870	365	–	–	365
Westdean - - - - Parish	2289	175	–	–	175
71. TICEHURST.					
Lamberhurst, part of (viz. the part in Kent) - - } Parish	3525	17	–	–	17
73. EAST GRINSTEAD.					
Lingfield - - - - Parish	9186	53	–	–	53
75. LEWES.					
East Blatchington - - Parish	755	66	–	–	66
Bishopstone - - - Parish	1829	108	–	–	108
Newhaven - - - - Parish	999	218	–	–	218
Piddinghoe - - - Parish	2376	282	–	–	282
Telscombe - - - - Parish	1179	170	–	–	170
Rottingdean - - - Parish	3147	492	–	–	492
77. STEYNING.					
Hangleton - - - - Parish	1158	160	–	–	160
Portslade - - - - Parish	1966	40	–	–	40
Lancing - - - - Parish	2524	738	–	–	738
81. EAST PRESTON.					
Broadwater - - - Parish	2240	320	–	–	320
Heene - - - - Parish	416	130	–	–	130
West Tarring - - - Parish	1194	32	–	–	32
Goring - - - - Parish	1977	205	–	–	205
Ferring - - - - Parish	935	120	–	–	120
Kingston - - - - Parish	434	148	–	–	148
East Preston - - - Parish	489	120	–	–	120
Rustington - - - - Parish	1065	222	–	–	222
Littlehampton - - - Parish	1102	120	–	–	120
Climping - - - - Parish	1805	380	–	–	380
82. WESTHAMPNETT.					
Birdham - - - - Parish	1808	140	–	–	140
West Itchenor - - - Parish	547	235	–	–	235
West Wittering - - - Parish	2370	1245	–	–	1245
East Wittering - - - Parish	1195	310	–	–	310
Earnley - - - - Parish	1157	25	–	–	25
Selsey - - - - Parish	3494	820	–	–	820
Pagham - - - - Parish	4096	280	–	–	280
Appledram - - - Parish	907	290	–	–	290
South Bersted - - - Parish	2856	152	–	–	152
Felpham - - - - Parish	2052	202	–	–	202
Middleton - - - - Parish	646	213	–	–	213
85. WESTBOURNE.					
Bosham - - - - Parish	3194	645	–	–	645
Chidham - - - - Parish	1200	985	–	–	985
West Thorney - - - Parish	940	2065	–	–	2065
Westbourne - - - Parish	4306	785	–	–	785

TABLE 7.—**Acreage** of **Land** and **Water**, &c.—*continued.*

DISTRICT, PARISH, PLACE, &c.	AREA IN STATUTE ACRES				
	Of Parish, Place, &c.		Of Adjacent Tidal Water and Foreshore not included in Area of Parish, &c.		Total Water and Foreshore.
	Land.	Water.	Tidal Water.	Foreshore.	
4. HANTS.					
86. HAVANT.					
South Hayling - - - Parish	2582	–	305	1474	1779
North Hayling - - - Parish	1305	–	206	1162	1368
Warblington - - - Parish	2667	–	55	533	588
Havant - - - - Parish	2785	–	47	398	445
Bedhampton - - - Parish	2426	–	226	1138	1364
Farlington - - - - Parish	2426	–	53	532	585
87. PORTSEA ISLAND.					
Portsea - - - - Parish	4357	–	447	1271	1718
Great Salterns - - - Parish	346	–	20	154	174
Portsmouth - - - Parish	129	–	78	17	95
88. ALVERSTOKE.					
Alverstoke - - - - Parish	3841	–	390	730	1120
89. FAREHAM.					
Fareham - - - - Parish	6385	–	30	189	219
Porchester - - - Parish	1377	–	330	1401	1731
Wymering - - - - Parish	3079	–	76	713	789
Titchfield - - - - Parish	15783	–	96	214	310
90. ISLE OF WIGHT.					
Northwood - - - Parish	4860	5	46	99	150
Whippingham - - - Parish	4631	7	137	250	394
Newport - - - - Parish	58	1	1	1	3
St. Nicholas in the Castle - Parish	965	1	–	–	1
Carisbrooke - - - Parish	8603	10	11	43	64
Gatcombe - - - - Parish	1397	4	–	–	4
Arreton - - - - Parish	9188	4	2	35	41
Wootton - - - - Parish	1075	1	–	–	1
Binstead - - - - Parish	1207	–	11	86	97
Newchurch - - - Parish (including the new Parishes of Ryde and Ventnor).	8894	3	–	–	3
St. Helens - - - - Parish	1883	13	–	–	13
Brading - - - - Parish	8239	33	85	648	766
Yaverland - - - - Parish	814	4	–	–	4
Bonchurch - - - Parish	560	1	–	–	1
St. Lawrence - - - Parish	327	1	–	–	1
Whitwell - - - - Parish	1907	2	–	–	2
Godshill - - - - Parish	6625	3	–	–	3
Shorwell - - - - Parish	3611	2	–	–	2
Brixton - - - - Parish	3113	1	–	–	1
Calbourne - - - - Parish	5529	10	20	323	353
Shalfleet - - - - Parish	6300	15	14	102	131
Thorley - - - - Parish	1580	1	–	–	1
Yarmouth - - - - Parish	58	–	8	62	70
Freshwater - - - Parish	4835	1	9	195	205
91. LYMINGTON.					
Lymington - - - - Parish	1515	–	67	675	742
Boldre - - - - Parish	12095	–	72	1103	1175
Rhinefield - - - Township	7359	1	–	–	1
Milford - - - - - Parish	4696	–	45	1042	1087
93. RINGWOOD.					
Burley - - - Township	10689	5	–	–	5
94. FORDINGBRIDGE.					
Ashley Walk - - Township	8471	3	–	–	3
95. NEW FOREST.					
Denny Lodge, part of (the part in Lyndhurst Sub-district) - - Township	5316	2	–	–	2
Denny Lodge, part of (the part in Fawley Sub-district) - - Township	3320	1	–	–	1
Beaulieu - - - - Parish	8632	–	137	1126	1263
Exbury - - - - Parish	2122	–	86	383	469
Fawley - - - - Parish	6843	–	1169	2236	3405
Dibden - - - - Parish	2230	–	321	713	1034
Eling - - - - Parish	18658	–	188	475	663
Denny Lodge, part of (the part in Eling Sub-district) - - Township	3063	6	–	–	6
96. SOUTHAMPTON.					
St. Mary - - - - Parish	1017	–	217	245	462
All Saints - - - - Parish	263	–	22	129	151
Holy Rood - - - Parish	18	–	15	5	20
St. Michael - - - Parish	15	–	50	47	97
97. SOUTH STONEHAM.					
St. Mary Extra - - - Parish	1480	–	277	380	657
Hound - - - - Parish	3638	–	451	294	745
Hamble-le-Rice - - - Parish	414	–	581	285	866
Bursledon - - - - Parish	775	–	22	35	57
Botley - - - - Parish	1835	–	8	8	16
South Stoneham - - Parish	8729	–	47	176	223
Millbrook - - - - Parish	3032	–	150	662	812
98. ROMSEY.					
Nursling - - - - Parish	2227	–	–	9	9
101. DROXFORD.					
Bishops Waltham - - Parish	7429	–	3	5	8
Droxford - - - - Parish	6950	–	5	20	25

TABLE 8.—**Aggregate** of the **Areas** of **Land, Water,** and **Foreshore** in Division II. SOUTH-EASTERN COUNTIES.

	AREA IN STATUTE ACRES.					
	Land and Water included in the Areas of Parishes, Places, &c.		Adjacent Tidal Water and Foreshore not included in the Areas of Parishes, Places, &c.		Total Water and Foreshore.	Total Land, Water, and Foreshore.
	Land.	Water.	Tidal Water.	Foreshore.		
TOTAL AREA OF LAND, WATER, AND FORESHORE -	3,961,180	33,251	20,171	37,413	90,835	4,052,015
	3,994,431					

MARRIAGES, BIRTHS, AND DEATHS, 1861-70.

TABLE 9.—**Aggregate Number** of **Marriages, Births,** and **Deaths** registered in each of the SUPERINTENDENT REGISTRARS' DISTRICTS during the Ten Years 1861–70;—the **Excess** of **Registered Births** over **Deaths**;—and the **Increase** or **Decrease** of **Population** between the CENSUSES of 1861 and 1871.

No.	REGISTRATION OR UNION COUNTY, AND SUPERINTENDENT REGISTRAR'S DISTRICT.	POPULATION.		Registered in the Ten Years 1861-70.			Excess of Registered Births over Deaths, 1861-70.	Increase or Decrease of Population between the Censuses of 1861 and 1871.	
		1861.	1871.	MARRIAGES.	BIRTHS.	DEATHS.		Increase.	Decrease.
	DIV. II.—SOUTH-EASTERN COUNTIES	1,847,512	2,167,726	146,876	644,555	383,849	260,706	320,214	–
	1. SURREY (*part of*)	261,498	365,279	19,851	98,363	55,999	42,364	103,781	–
	2. KENT (*part of*)	545,272	629,126	44,019	198,040	115,428	82,612	83,854	–
	3. SUSSEX	366,836	420,910	28,874	121,241	73,622	47,619	54,074	–
	4. HAMPSHIRE	468,271	526,143	39,101	158,130	96,215	61,915	57,872	–
	5. BERKSHIRE	205,635	226,268	15,031	68,781	42,585	26,196	20,633	–
	1. SURREY (*extra-metropolitan*).								
29	Epsom	22409	30291	1080	7352	4383	2969	7882	–
30	Chertsey	18642	23038	1060	6356	3610	2746	4396	–
31	Guildford	29732	35667	1952	9445	6385	3060	5935	–
32	Farnham	32857	39867	2652	12249	6318	5931	7010	–
33	Hambledon	13907	15276	903	4437	2440	1997	1369	–
34	Dorking	12445	14369	745	4045	2233	1812	1924	–
35	Reigate	20109	27303	1430	7929	3955	3974	7194	–
36	Godstone	9642	13541	515	3559	1803	1756	3899	–
37	Croydon	46474	83853	5294	21948	12247	9701	37379	–
38	Kingston	36479	55929	2936	14571	8335	6236	19450	–
39	Richmond	18802	26145	1284	6472	4290	2182	7343	–
	2. KENT (*extra-metropolitan*).								
40	Bromley	20368	32184	1608	8421	4310	4111	11816	–
41	Dartford	32316	42344	2458	13279	7130	6149	10028	–
42	Gravesend	18782	21265	1472	6476	4388	2088	2483	–
43	North Aylesford	19121	21561	1786	7773	4093	3680	2440	–
44	Hoo	2861	3143	142	1235	697	538	282	–
45	Medway	51805	59150	5236	19688	12256	7432	7345	–
46	Malling	21447	23383	1260	8187	4399	3788	1936	–
47	Sevenoaks	22039	24262	1199	7795	4191	3604	2223	–
48	Tunbridge	34271	44668	3097	12697	7252	5445	10397	–
49	Maidstone	38670	42017	3405	13198	9282	3916	3347	–
50	Hollingbourn	13584	14047	807	4521	2561	1960	463	–
51	Cranbrook	13412	14005	857	4370	2309	2061	593	–
52	Tenterden	10947	10871	748	3398	1845	1553	–	76
53	West Ashford	15137	16730	1189	5668	2976	2692	1593	–
54	East Ashford	12286	13016	862	4280	2198	2082	730	–
55	Bridge	11316	11139	700	3552	1974	1578	–	177
56	Canterbury	16643	16510	1551	5071	4011	1060	–	133
57	Blean	16161	18269	1458	6267	3393	2874	2108	–
58	Faversham	18867	22346	1570	7589	3933	3656	3479	–
59	Milton	14775	19217	1362	7389	3439	3950	4442	–
60	Sheppey	18494	18565	1240	7123	3569	3554	71	–
61	Thanet	31862	42129	2820	10493	7578	2915	10267	–
62	Eastry	25900	27229	1904	8211	5100	3111	1329	–
63	Dover	31571	35249	3017	10542	6665	3877	3678	–
64	Elham	26929	29747	1913	8625	4824	3801	2818	–
65	Romney Marsh	5708	6080	358	2192	1055	1137	372	–

TABLE 9.—**Marriages, Births, and Deaths, 1861-70**—*continued.*

No.	Registration or Union County, and Superintendent Registrar's District.	Population. 1861.	Population. 1871.	Registered in the Ten Years 1861-70. Marriages.	Births.	Deaths.	Excess of Registered Births over Deaths, 1861-70.	Increase or Decrease of Population between the Censuses of 1861 and 1871. Increase.	Decrease.
	3. SUSSEX.								
66	Rye	11927	11998	830	3756	2221	1535	71	–
67	Hastings	26631	35642	2348	9180	6145	3035	9011	–
68	Battle	12680	13763	998	4294	2222	2072	1083	–
69	Eastbourne	10721	15726	863	4030	2249	1781	5005	–
70	Hailsham	12668	13021	893	4105	2177	1928	353	–
71	Ticehurst	14626	16717	1139	5139	2648	2491	2091	–
72	Uckfield	17260	19314	1156	6321	3155	3166	2054	–
73	East Grinstead	14097	16304	949	4878	2483	2395	2207	–
74	Cuckfield	17163	20180	1152	5930	2933	2997	3017	–
75	Lewes	26995	29942	1811	8941	5706	3235	2947	–
76	Brighton	77693	90011	8267	26145	18463	7682	12318	–
77	Steyning	25003	31473	1742	7939	4580	3359	6470	–
78	Horsham	17876	19331	1131	5752	3292	2460	1455	–
79	Petworth	10065	10138	629	3108	1915	1193	73	–
80	Thakeham	8036	8422	514	2537	1370	1167	386	–
81	East Preston	17423	21591	1332	5530	3546	1984	4168	–
82	Westhampnett	17523	18860	1160	5255	3088	2167	1337	–
83	Chichester	8884	8205	582	2262	1875	387	–	679
84	Midhurst	12608	13051	887	3817	2238	1579	443	–
85	Westbourne	6957	7221	491	2322	1316	1006	264	–
	4. HAMPSHIRE.								
86	Havant	7212	8144	423	2405	1474	931	932	–
87	Portsea Island	94828	113595	10822	36403	22094	14309	18767	–
88	Alverstoke	22653	22644	2148	7703	5113	2590	–	9
89	Fareham	14864	16801	900	4688	3585	1103	1937	–
90	Isle of Wight	55362	66219	4561	18198	10441	7757	10857	–
91	Lymington	12057	12396	831	3446	2062	1384	339	–
92	Christchurch	10438	16338	849	3519	2262	1257	5900	–
93	Ringwood	5381	5397	331	1516	928	588	16	–
94	Fordingbridge	6381	6441	435	2007	1228	779	60	–
95	New Forest	13369	13496	805	3861	2252	1609	127	–
96	Southampton	43414	48055	5230	16194	10341	5853	4641	–
97	South Stoneham	25542	32201	1718	9846	5460	4386	6659	–
98	Romsey	10771	10892	633	3412	2144	1268	121	–
99	Stockbridge	7286	7317	425	2298	1279	1019	31	–
100	Winchester	26607	29269	2108	7798	5205	2593	2662	–
101	Droxford	10665	11750	635	3543	1941	1602	1085	–
102	Catherington	2497	2769	196	853	420	433	272	–
103	Petersfield	9220	9672	590	2798	1620	1178	452	–
104	Alresford	7182	7270	469	2114	1236	878	88	–
105	Alton	13824	14999	920	4631	2739	1892	1175	–
106	Hartley-Wintney	20118	20601	1033	5571	3193	2378	483	–
107	Basingstoke	17429	18105	1153	5574	3397	2177	676	–
108	Whitchurch	5522	5606	325	1691	1034	657	84	–
109	Andover	17132	17590	989	5307	3081	2226	458	–
110	Kingsclere	8517	8576	572	2754	1686	1068	59	–
	5. BERKSHIRE.								
111	Newbury	19999	20641	1352	6432	4138	2294	642	–
112	Hungerford	19882	19349	1217	6235	3695	2540	–	533
113	Faringdon	15688	15091	1118	5243	3286	1957	–	597
114	Abingdon	20861	21561	1469	6837	4733	2104	700	–
115	Wantage	17308	17360	1195	5605	3365	2240	52	–
116	Wallingford	14017	14648	882	4409	2629	1780	631	–
117	Bradfield	15771	15853	911	4960	2786	2174	82	–
118	Reading	25876	33340	3005	10372	6549	3823	7464	–
119	Wokingham	14465	16195	935	4693	2737	1956	1730	–
120	Cookham	13031	14873	860	4477	2487	1990	1842	–
121	Easthampstead	7436	10632	441	2524	1471	1053	3196	–
122	Windsor	21301	26725	1646	6994	4709	2285	5424	–

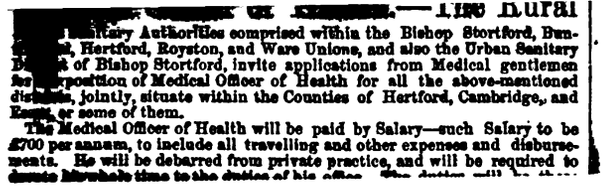

[illegible] of [illegible].—The Rural [illegible] Sanitary Authorities comprised within the Bishop Stortford, Bun[illegible], Hertford, Royston, and Ware Unions, and also the Urban Sanitary D[illegible] of Bishop Stortford, invite applications from Medical gentlemen for [illegible]position of Medical Officer of Health for all the above-mentioned dis[illegible], jointly, situate within the Counties of Hertford, Cambridge, and Essex, or some of them.

The Medical Officer of Health will be paid by Salary—such Salary to be £700 per annum, to include all travelling and other expenses and disbursements. He will be debarred from private practice, and will be required to [illegible] his whole time to the duties of his office. The duties will be [illegible]

Missing:
Map - Division III. South Midland counties

Medical Officer of Health.

Sanitary Authorities comprised within the Bishop Stortford, Buntingford, Hertford, Royston, and Ware Unions, and also the Urban Sanitary District of Bishop Stortford, invite applications from Medical gentlemen for the position of Medical Officer of Health for all the above-mentioned districts, jointly, situate within the Counties of Hertford, Cambridge, and Essex, or some of them.

The Medical Officer of Health will be paid by Salary—such Salary to be £700 per annum, to include all travelling and other expenses and disbursements. He will be debarred from private practice, and will be required to devote his whole time to the duties of his office. The duties will be those contained in the Order of the Local Government Board, dated the 11th day of November, 1872, and in such other orders as that Board may from time to time issue.

The appointment will be subject to the approval of the Local Government Board, and for five years only from the confirmation of such appointment by the Board.

Candidates must be legally qualified Medical Practitioners, registered under the Medical Act of 1858, and must produce their diplomas, certificates, or Licences, to the said Sanitary Authorities.

Applications, stating age and residence, with recent testimonials as to qualifications and character, must be forwarded to the undersigned, on or before Thursday, the 27th day of March instant, and candidates are not to attend until requested, of which due notice will be given. The party elected must be prepared to reside within the district, if and when required.

The Committee of the said Sanitary Authorities do not pledge themselves to elect any candidate, nor will they pay any travelling expenses.

THOS. SWORDER,
Clerk to the Committee of the said Sanitary Authorities.

Hertford, March 10th, 1873.

[redacted]

ABLES

OF THE

AREA, HOUSES, AND INHABITANTS

IN

REGISTRATION OR UNION COUNTIES,

SUPERINTENDENT REGISTRARS' DISTRICTS,

REGISTRARS' SUB-DISTRICTS,

AND

PARISHES, TOWNSHIPS, OR PLACES.

DIVISION III.—SOUTH-MIDLAND COUNTIES;

6 MIDDLESEX (*extra-metropolitan*),
7 HERTFORDSHIRE,
8 BUCKINGHAMSHIRE,
9 OXFORDSHIRE,
10 NORTHAMPTONSHIRE,
11 HUNTINGDONSHIRE,
12 BEDFORDSHIRE,
13 CAMBRIDGESHIRE.

TABLES IN DIVISION III.

TABLE 1.—AREA; HOUSES and INHABITANTS in **Registration** or **Union Counties.**

TABLE 2.—AREA; HOUSES and INHABITANTS in **Superintendent Registrars' Districts.**

TABLE 3.—AREA; HOUSES and INHABITANTS in **Registrars' Sub-districts.**

TABLE 4.—AREA; HOUSES and INHABITANTS in the **Parishes and Places** comprised in each SUPERINTENDENT REGISTRAR'S DISTRICT.

TABLE 5.—NUMBER of PERSONS in **Public Institutions.**

TABLE 6.—NUMBER of PERSONS **on board Vessels** in HARBOURS, RIVERS, and CREEKS.

TABLE 7.—**Acreage of Land and Water** in PARISHES, PLACES, &c.

TABLE 8.—**Aggregate of the Areas** of LAND, WATER, and FORESHORE.

TABLE 9.—NUMBER of **Marriages, Births, and Deaths** registered in each of the SUPERINTENDENT REGISTRARS' DISTRICTS during the Ten Years 1861–70; **Excess of Births over Deaths;** and **Increase** or **Decrease** of POPULATION between 1861 and 1871.

TABLE 1.—AREA; HOUSES, &c., 1861 AND 1871, IN REGISTRATION OR UNION COUNTIES.*

REGISTRATION OR UNION COUNTIES.	Area in Statute Acres.	HOUSES. 1861. Inhabited.	1861. Uninhabited.	1861. Building.	HOUSES. 1871. Inhabited.	1871. Uninhabited.	1871. Building.	POPULATION. Persons. 1861.	Persons. 1871.	Males. 1861.	Males. 1871.	Females. 1861.	Females. 1871.
DIVISION III.—SOUTH-MIDLAND COUNTIES	3,201,325	266,002	11,374	1,797	296,737	15,609	2,676	1,295,501	1,442,654	633,741	702,223	661,760	740,431
6. MIDDLESEX (*extra-metrop.*)	178,578	34,061	1,790	592	46,707	4,445	1,279	187,325	264,854	89,888	126,141	97,437	138,713
7. HERTFORDSHIRE	428,143	35,974	1,576	179	39,713	1,862	260	177,452	194,612	86,757	95,178	90,695	99,434
8. BUCKINGHAMSHIRE	404,040	30,764	1,185	225	32,882	1,464	170	147,207	155,007	72,529	75,748	74,678	79,259
9. OXFORDSHIRE	475,542	36,206	1,388	218	38,147	1,948	259	171,233	178,329	84,905	87,560	86,328	90,769
10. NORTHAMPTONSHIRE	632,002	48,823	2,088	311	53,121	2,434	270	231,079	248,234	115,213	123,364	115,866	124,870
11. HUNTINGDONSHIRE	204,632	12,680	489	46	12,890	626	50	59,137	58,046	29,131	28,387	30,006	29,659
12. BEDFORDSHIRE	305,293	28,379	819	155	31,569	1,458	174	140,479	151,539	66,425	71,544	74,054	79,995
13. CAMBRIDGESHIRE	573,095	39,115	2,039	71	41,708	1,372	214	181,589	192,033	88,893	94,301	92,696	97,732

* Registration or Union Counties consist of groups of Superintendent Registrars' Districts, which are generally co-extensive with the Poor Law Unions. Those Districts which extend into two or more Counties (proper) are included entirely in that County in which the principal town of the District or the greater part of the population is located The boundaries of Registration or Union Counties therefore differ more or less from the boundaries of Counties (proper).

TABLE 2.—AREA; HOUSES, &c., 1861 AND 1871, IN SUPERINTENDENT REGISTRARS' DISTRICTS.*

SUPERINTENDENT REGISTRAR'S DISTRICT.	Area in Statute Acres.†	HOUSES. 1861. Inhabited.	1861. Uninhabited.	1861. Building.	HOUSES. 1871. Inhabited.	1871. Uninhabited.	1871. Building.	POPULATION. Persons. 1861.	Persons. 1871.	Males. 1861.	Males. 1871.	Females. 1861.	Females. 1871.
6. MIDDLESEX (*extra-metropolitan*).‡													
Registration or Union County.													
123. STAINES	24332*w*	3165	177	17	3852	280	58	15976	20199	8087	10405	7889	9794
124. UXBRIDGE	26794*w*	4024	229	26	4526	373	43	23155	25538	11381	12417	11774	13121
125. BRENTFORD	21027*w*	9406	518	110	12961	1344	503	50534	71933	23768	33977	26766	37956
126. HENDON	33568*w*	3389	193	179	5893	552	121	19220	37160	9278	17688	9942	19472
127. BARNET	25530*w*	3216	128	21	4343	449	175	19128	25169	9098	11950	10030	13219
128. EDMONTON	47327*w*	10861	545	239	15132	1447	379	59312	84855	28276	39704	31036	45151
7. HERTFORDSHIRE.													
Registration or Union County.													
129. WARE	35747	3339	229	13	3486	215	24	16515	17460	8172	8856	8343	8604
130. BISHOP STORTFORD	53689	4186	190	9	4508	221	37	20212	21620	10069	10805	10143	10815
131. ROYSTON	88791	5207	192	18	5469	169	25	25014	26180	12721	13475	12293	12705
132. HITCHIN	64847	5143	168	12	5709	222	30	25603	27656	12237	13034	13366	14622
133. HERTFORD	34410	2914	121	20	3146	109	20	15301	16009	7773	8120	7528	7889
134. HATFIELD	29484	1672	47	10	1720	80	7	8400	8631	4251	4308	4149	4323
135. ST. ALBANS	34615	3762	199	34	4389	197	44	18926	21079	8795	9844	10131	11235
136. WATFORD	36520	4179	163	29	5189	320	28	20355	27172	9931	13176	10424	13996
137. HEMEL HEMPSTEAD	25457	2847	155	17	3131	153	25	13922	14706	6665	6919	7257	7787
138. BERKHAMPSTEAD	24583	2725	112	17	2966	176	20	13204	14099	6143	6641	7061	7458

* The Superintendent Registrars' Districts of this Division are co-extensive with the Poor Law Unions, with the following exceptions:—the Royston District (131) comprises the two Poor Law Unions of Royston and Buntingford; the Hatfield District (134) comprises the two Unions of Hatfield and Welwyn; and the Oxford District (149) is an Incorporation under a Local Act.

† The Areas are reprinted from the Census Tables of 1861, after revision. (See note at foot of the first page of Table 4.) The Areas marked thus (*w*) either include Water or Foreshore, or relate to parishes and places to which a portion of the Tidal Water or Foreshore of contiguous rivers or creeks has been allotted, though not included within the boundaries thereof by the Ordnance Survey Department. For details see Table 7.

‡ For the Metropolitan Districts of Middlesex, see London, Division I.

TABLE 2.—AREA; HOUSES, &c., 1861 AND 1871, IN SUPERINTENDENT REGISTRARS' DISTRICTS—*continued.*

SUPERINTENDENT REGISTRAR'S DISTRICT.	Area in Statute Acres.	HOUSES. 1861. Inhabited.	1861. Uninhabited.	1861. Building.	1871. Inhabited.	1871. Uninhabited.	1871. Building.	POPULATION. Persons. 1861.	Persons. 1871.	Males. 1861.	Males. 1871.	Females. 1861.	Females. 1871.
8. BUCKINGHAMSHIRE.													
Registration or Union County.													
139. AMERSHAM	49840	3826	240	21	3996	209	13	18240	18511	8958	8991	9282	9520
140. ETON	42540	4358	236	41	4835	292	46	22353	24928	10944	12136	11409	12792
141. WYCOMBE	81715	7183	188	43	7951	289	50	35138	38366	17492	18918	17646	19448
142. AYLESBURY	73364	5063	200	26	5358	223	37	23600	24617	11509	11990	12091	12627
143. WINSLOW	33430	2017	67	2	1981	78	1	9265	9062	4633	4403	4632	4659
144. NEWPORT PAGNELL	70362	5267	119	85	5687	219	15	24855	25867	12298	13680	12557	13187
145. BUCKINGHAM	52789	3050	135	7	3074	155	8	13756	13636	6695	6630	7061	7006
9. OXFORDSHIRE.													
Registration or Union County.													
146. HENLEY	61569	3720	134	33	3921	140	13	18200	18916	8987	9305	9213	9611
147. THAME	54997	3274	116	20	3238	137	13	15305	15005	7612	7466	7693	7539
148. HEADINGTON	25254	3495	134	51	4365	263	83	17185	21688	8217	10323	8968	11365
149. OXFORD	2930	3775	174	20	4099	118	33	20037	21016	9612	10035	10425	10981
150. BICESTER	64127	3378	79	15	3376	148	11	15555	15583	7870	7776	7685	7807
151. WOODSTOCK	46864	3067	123	11	3121	152	8	14236	14070	7063	6893	7173	7177
152. WITNEY	69759	5111	198	18	5132	356	19	23235	22905	11759	11283	11476	11622
153. CHIPPING NORTON	74718	3644	105	13	3894	181	41	17309	17938	8802	8918	8507	9020
154. BANBURY	75324	6742	325	37	7021	453	41	30171	31206	14983	15561	15188	15647
10. NORTHAMPTONSHIRE.													
Registration or Union County.													
155. BRACKLEY	58769	3010	128	18	3056	168	4	13471	13512	6626	6641	6845	6871
156. TOWCESTER	42216	2956	90	5	2986	182	5	13004	12987	6358	6389	6646	6598
157. POTTERSPURY	22401	2301	30	25	2471	120	12	11632	11717	6019	5914	5613	5803
158. HARDINGSTONE	32408	2142	48	9	2307	63	1	9928	10659	4893	5352	5035	5307
159. NORTHAMPTON	20275	7977	554	70	9716	329	107	41152	50743	20291	25063	20861	25661
160. DAVENTRY	63301	4650	324	5	4551	354	4	20600	19452	10597	9768	10003	9684
161. BRIXWORTH	60376	3361	117	18	3225	283	16	15367	13866	7763	6946	7604	6920
162. WELLINGBOROUGH	55505	5199	140	63	6110	158	40	24224	28998	11953	14322	12271	14676
163. KETTERING	55266	4065	178	28	4365	209	25	18995	20113	9444	10072	9551	10041
164. THRAPSTON	51188	3064	128	7	3142	155	11	14065	14349	7044	7202	7021	7147
165. OUNDLE	69783	3219	104	11	3247	149	1	15463	14619	7734	7276	7729	7343
166. PETERBOROUGH	100514	6879	247	52	7945	265	44	33178	37219	16491	18400	16687	18819
11. HUNTINGDONSHIRE.													
Registration or Union County.													
167. HUNTINGDON	76446	4324	173	17	4454	232	16	20518	20711	10147	10144	10371	10567
168. ST. IVES	62930	4266	185	18	4296	192	19	19654	18824	9807	9237	9847	9587
169. ST. NEOTS	65256	4090	131	11	4140	202	15	18965	18511	9177	9006	9788	9505
12. BEDFORDSHIRE.													
Registration or Union County.													
170. BEDFORD	97247	7923	269	39	8716	385	70	38072	41662	18394	20139	19678	21523
171. BIGGLESWADE	58041	5021	74	19	5629	160	36	25393	27887	12332	13583	13061	14304
172. AMPTHILL	41551	3519	81	29	3792	125	19	16970	17526	8174	8392	8796	9134
173. WOBURN	29603	2487	90	12	2529	116	3	11684	11529	5597	5450	6087	6079
174. LEIGHTON BUZZARD	38015	3564	137	26	3941	166	14	17648	18667	8562	8918	9086	9749
175. LUTON	40836	5865	168	30	6962	506	32	30712	34268	13366	15062	17346	19206
13. CAMBRIDGESHIRE.													
Registration or Union County.													
176. CAXTON	49897	2200	37	5	2389	43	5	10966	11661	5636	6015	5330	5646
177. CHESTERTON	76728	5464	170	11	5973	134	42	25083	27948	12592	14158	12491	13795
178. CAMBRIDGE	3278	5388	303	12	6251	197	63	26361	30078	12250	13792	14111	16286
179. LINTON	48273	2889	123	2	3009	114	6	13510	13768	6716	6780	6794	6988
180. NEWMARKET	97373	6124	246	5	6392	208	19	28675	29498	14314	14837	14361	14661
181. ELY	81007	4729	211	8	4945	167	13	21928	22284	10744	10985	11184	11299
182. NORTH WITCHFORD	59823	3249	269	3	3433	95	13	14791	15585	7252	7841	7539	7744
183. WHITTLESEY	25131	1592	140	8	1618	100	4	6966	7002	3388	3391	3578	3611
184. WISBECH	131585	7480	540	17	7798	314	50	33309	34209	16001	16507	17308	17702

Newmarket Union 570 Rural 96.803

6392 6124 268

4674 24961

4531 24961

29498 28675 823

Table 3.—Area; Houses and Inhabitants, 1861 and 1871, in Registrars' Sub-districts.

Superintendent Registrar's District.	Registrar's Sub-district.	Area in Statute Acres.	Houses. 1861. Inhabited.	Uninhabited.	Building.	Houses. 1871. Inhabited.	Uninhabited.	Building.	Population. Persons. 1861.	1871.	Males. 1861.	1871.	Females. 1861.	1871.
6. MIDDLESEX (*extra-metropolitan*).														
123. STAINES	1. Sunbury	11055w	1429	73	9	1810	166	18	7289	9860	3773	5248	3516	4612
	2. Staines	13277w	1736	104	8	2042	114	40	8687	10339	4314	5157	4373	5182
124. UXBRIDGE	1. Hillingdon	6029w	1681	110	13	1899	126	32	8844	9712	4325	4742	4519	4970
	2. Uxbridge	6178w	1022	66	1	1069	76	3	5154	5339	2555	2701	2599	2638
	3. Hayes	14587w	1321	53	12	1558	171	8	9157	10497	4501	4974	4656	5523
125. BRENTFORD	1. Isleworth	6966w	2874	150	43	3566	312	74	15533	19930	7508	9966	8025	9964
	2. Twickenham	2415w	1536	108	19	2025	292	104	8077	10533	3677	4837	4400	5696
	3. Brentford	4347w	2729	155	33	3709	251	84	13976	20279	6600	9250	7376	11029
	4. Chiswick	1216w	1223	42	2	1489	138	98	6505	8508	3013	4043	3492	4465
	5. Acton	6083w	1044	63	13	2172	351	143	6443	12683	2970	5881	3473	6802
126. HENDON	1. Harrow	13809w	1390	88	29	1899	167	51	7374	10869	3511	5308	3863	5561
	2. Edgware	6994w	651	32	4	691	57	1	3423	3450	1721	1669	1702	1781
	3. Willesden	4383w	642	42	128	2089	265	59	3879	15869	1858	7258	2021	8611
	4. Hendon	8382w	706	31	18	1214	63	10	4544	6972	2188	3453	2356	3519
127. BARNET	1. South Mimms	15419w	1104	30	1	1243	54	29	5381	5924	2744	2917	2637	3007
	2. Barnet	5423w	929	40	7	1423	167	23	5466	7752	2622	3611	2844	4141
	3. Finchley	4688w	1183	58	13	1677	228	123	8281	11493	3732	5422	4549	6071
128. EDMONTON	1. Hornsey	3039w	1787	93	40	3086	499	151	11082	19357	4923	8531	6159	10826
	2. Tottenham	4642w	2442	189	107	4063	600	121	13240	22869	6039	10453	7201	12416
	3. Edmonton	7483w	2079	132	44	2539	201	64	10930	13860	5165	6631	5765	7229
	4. Enfield	12653w	2310	57	30	2893	70	30	12424	16054	6316	7920	6108	8134
	5. Waltham Abbey	11017	897	27	2	978	29	9	5044	5197	2613	2579	2431	2618
	6. Cheshunt	8493	1346	47	16	1573	48	4	6592	7518	3220	3590	3372	3928
7. HERTFORDSHIRE.														
129. WARE	1. Hoddesdon	7932	1001	61	5	1113	49	8	4895	5809	2273	2889	2622	2920
	2. Stanstead	7839	497	41	2	507	31	10	2431	2506	1210	1265	1221	1241
	3. Ware	6900	1168	80	6	1168	97	5	5886	5858	2931	2983	2955	2875
	4. Standon	13076	673	47	–	698	38	1	3303	3287	1758	1719	1545	1568
130. BISHOP STORTFORD	1. Sawbridgeworth	12385	900	32	4	962	39	–	4278	4462	2131	2246	2147	2216
	2. Stansted	16326	1078	44	1	1135	37	1	5040	5307	2544	2602	2496	2705
	3. Bishop Stortford	12732	1598	70	4	1825	101	36	7982	9015	3912	4488	4070	4527
	4. Braughing	12246	610	44	–	586	44	–	2912	2836	1482	1469	1430	1367
131. ROYSTON	1. Buntingford	28351	1355	71	12	1367	57	4	6389	6467	3284	3326	3105	3141
	2. Royston	33204	2100	60	4	2146	67	7	10175	10223	5091	5200	5084	5023
	3. Melbourn	27236	1752	61	2	1956	45	14	8450	9490	4346	4949	4104	4541
132. HITCHIN	1. Baldock	28660	1811	64	5	1967	119	6	8738	9372	4200	4416	4538	4956
	2. Hitchin	36187	3332	104	7	3742	103	24	16865	18284	8037	8618	8828	9666
133. HERTFORD	1. Watton	16133	831	20	9	857	33	–	4138	4067	2114	2036	2024	2031
	2. Hertford	18277	2083	101	11	2289	76	20	11163	11942	5659	6084	5504	5858
134. HATFIELD	1. Hatfield	23027	1233	38	5	1254	69	7	6189	6359	3138	3168	3051	3191
	2. Welwyn	6457	439	9	5	466	11	–	2211	2272	1113	1140	1098	1132
135. ST. ALBANS	1. Harpenden	20375	1442	74	19	1647	73	6	7000	7778	3332	3715	3668	4063
	2. St. Albans	14240	2320	125	15	2742	124	38	11926	13301	5463	6129	6463	7172
136. WATFORD	1. Bushey	9028	1032	44	7	1322	126	6	4928	6472	2362	3143	2566	3329
	2. Watford	10792	1481	40	15	2014	119	13	7418	12071	3619	5762	3799	6309
	3. Rickmansworth	11487	1146	65	5	1294	60	9	5609	5991	2805	2969	2804	3022
	4. Abbots Langley	5213	520	14	2	559	15	–	2400	2638	1145	1302	1255	1336
137. HEMEL HEMPSTEAD	1. Kings Langley	8318	608	21	4	630	28	–	2908	2875	1407	1358	1501	1517
	2. Hemel Hempstead	7136	1603	107	12	1835	82	24	7948	8720	3741	4089	4207	4631
	3. Flamstead	10003	636	27	1	666	43	1	3066	3111	1517	1472	1549	1639
138. BERKHAMPSTEAD	1. Berkhampstead	9474	1178	54	12	1337	73	14	5733	6342	2652	2990	3081	3352
	2. Tring	15109	1547	58	5	1629	103	6	7471	7757	3491	3651	3980	4106
8. BUCKINGHAMSHIRE.														
139. AMERSHAM	1. Missenden	6231	500	31	1	520	30	2	2366	2382	1157	1133	1209	1249
	2. Chesham	13562	1302	84	10	1429	55	8	6203	6746	2994	3246	3209	3500
	3. Amersham	10544	698	28	–	695	28	1	3550	3259	1751	1573	1799	1686
	4. Chalfont	10102	670	61	4	702	42	2	3029	3197	1534	1589	1495	1608
	5. Beaconsfield	9401	656	36	6	650	54	–	3092	2937	1522	1450	1570	1477
140. ETON	1. Iver	17380	1204	71	6	1291	51	7	5787	6286	2898	3093	2889	3173
	2. Eton	8064	1958	100	18	2214	155	22	10432	11863	4950	5547	5482	6316
	3. Burnham	17096	1196	65	17	1330	86	17	6134	6799	3096	3496	3038	3303
141. WYCOMBE	1. High Wycombe	13188	2395	61	30	2911	100	28	11583	14024	5780	6895	5803	7129
	2. Great Marlow	9952	1055	29	6	1113	63	12	5450	5494	2659	2663	2791	2831
	3. West Wycombe	23765	1457	43	2	1570	59	5	7156	7560	3602	3802	3554	3758
	4. Wendover	19150	1075	32	2	1091	28	3	5042	5187	2493	2517	2549	2670
	5. Princes Risborough	15660	1201	23	3	1266	39	2	5907	6101	2958	3041	2949	3060

Note.—Information respecting any remarkable increase or decrease of population will generally be found in the notes relating to parishes and places at the foot of the pages comprising Table 4.

TABLE 3.—AREA; HOUSES AND INHABITANTS, 1861 AND 1871, IN REGISTRARS' SUB-DISTRICTS—*continued.*

SUPERINTENDENT REGISTRAR'S DISTRICT.	REGISTRAR'S SUB-DISTRICT.	Area in Statute Acres.	HOUSES.						POPULATION.					
			1861.			1871.			Persons.		Males.		Females.	
			Inhabited.	Uninhabited.	Building.	Inhabited.	Uninhabited.	Building.	1861.	1871.	1861.	1871.	1861.	1871.
8. BUCKINGHAMSHIRE—*continued.*														
142. AYLESBURY	1. HADDENHAM	19221	1016	46	3	1008	46	–	4652	4343	2306	2140	2346	2203
	2. AYLESBURY	11239	1715	68	11	1900	62	28	8272	9245	3993	4514	4279	4731
	3. ASTON CLINTON	17752	1073	32	6	1187	46	7	5246	5591	2556	2663	2690	2928
	4. WADDESDON	25152	1259	54	6	1263	68	2	5430	5438	2654	2673	2776	2765
143. WINSLOW	1. WINSLOW	33430	2017	67	2	1981	78	1	9265	9082	4633	4403	4632	4679
144. NEWPORT PAGNELL	1. FENNY STRATFORD	32915	2176	42	80	2474	116	5	10453	11174	5304	5549	5149	5625
	2. NEWPORT PAGNELL	3220	776	22	1	799	37	–	3823	3824	1823	1778	2000	2046
	3. OLNEY	34227	2315	55	4	2414	66	10	10579	10869	5171	5353	5408	5516
145. BUCKINGHAM	1. LECKHAMPSTEAD	21706	908	31	3	919	38	6	4098	4063	2037	2012	2061	2051
	2. BUCKINGHAM	15185	1301	67	2	1305	82	2	5987	5873	2899	2837	3088	3036
	3. TINGEWICK	15898	841	37	2	850	35	–	3671	3700	1759	1781	1912	1919
9. OXFORDSHIRE.														
146. HENLEY	1. HENLEY	41256	2807	96	28	2992	114	10	13791	14627	6765	7184	7026	7443
	2. WATLINGTON	20313	913	38	5	929	26	3	4409	4289	2222	2121	2187	2168
147. THAME	1. LEWKNOR	18412	801	33	2	810	36	–	3701	3760	1873	1886	1828	1874
	2. THAME	15865	1236	28	16	1198	49	7	5958	5916	2930	2896	3028	3020
	3. BRILL	20720	1237	55	2	1220	52	5	5646	5329	2809	2684	2837	2645
148. HEADINGTON	1. WHEATLEY	12517	792	35	4	784	30	–	3679	3671	1902	1907	1777	1764
	2. ST. CLEMENT	12737	2703	99	47	3581	233	82	13506	18017	6315	8416	7191	9601
149. OXFORD	1. OXFORD	2930	3775	174	20	4099	118	32	20037	21016	9612	10035	10425	10981
150. BICESTER	1. BLETCHINGTON	30178	1629	41	5	1606	74	8	7440	7273	3803	3654	3637	3619
	2. BICESTER	33949	1749	38	10	1770	74	3	8115	8310	4067	4122	4048	4188
151. WOODSTOCK	1. DEDDINGTON	22557	1426	52	6	1470	70	5	6458	6528	3186	3175	3272	3353
	2. WOODSTOCK	24307	1641	71	5	1651	82	3	7778	7542	3877	3718	3901	3824
152. WITNEY	1. ENSHAM	17141	1138	46	3	1169	66	3	5237	5219	2629	2555	2608	2664
	2. BAMPTON	20300	1269	46	2	1264	99	4	5629	5454	2929	2768	2700	2686
	3. WITNEY	14453	1601	55	12	1616	97	6	7553	7477	3792	3654	3761	3823
	4. BURFORD	17865	1103	51	1	1073	94	6	4816	4755	2409	2306	2407	2449
153. CHIPPING NORTON	1. CHARLBURY	38588	1864	45	9	1956	97	7	8918	8954	4600	4462	4318	4492
	2. CHIPPING NORTON	36130	1780	60	4	1938	84	34	8391	8984	4202	4456	4189	4528
154. BANBURY	1. BLOXHAM	18770	1490	79	2	1452	136	15	6216	6172	3102	3188	3114	2984
	2. SWALCLIFFE	21720	1440	84	2	1433	98	–	6219	5920	3178	2991	3041	2929
	3. CROPREDY	19909	1015	35	3	1023	52	–	4443	4334	2229	2214	2214	2120
	4. BANBURY	14925	2797	127	30	3113	167	26	13293	14782	6474	7168	6819	7614
10. NORTHAMPTONSHIRE.														
155. BRACKLEY	1. BRACKLEY	31630	1687	60	15	1730	47	4	7656	7862	3749	3824	3907	4038
	2. SULGRAVE	27139	1323	68	3	1326	121	–	5815	5650	2877	2817	2938	2833
156. TOWCESTER	1. ABTHORPE	22323	1287	41	2	1290	71	2	5473	5416	2652	2649	2821	2767
	2. TOWCESTER	19893	1669	49	3	1696	111	3	7531	7571	3706	3740	3825	3831
157. POTTERSPURY	1. POTTERSPURY	22401	2301	30	25	2471	120	12	11632	11717	6019	5914	5613	5803
158. HARDINGSTONE	1. BRAFIELD	12225	751	18	1	797	18	–	3414	3605	1666	1792	1748	1813
	2. HARDINGSTONE	12253	770	15	4	872	19	1	3657	4217	1843	2151	1814	2066
	3. MILTON	7930	621	15	4	638	26	–	2857	2837	1384	1409	1473	1428
159. NORTHAMPTON	1. ST. GILES	10730	4368	382	42	5677	143	47	23674	31177	11589	15303	12085	15874
	2. ALL SAINTS		2844	139	27	3258	127	56	14028	16198	6934	8070	7094	8128
	3. BUGBROOKE	9545	765	33	1	781	58	4	3450	3368	1768	1709	1682	1659
160. DAVENTRY	1. WEEDON	18496	1271	101	1	1209	116	–	5926	5304	3187	2749	2739	2555
	2. DAVENTRY	24617	2047	173	3	1995	184	3	8917	8546	4482	4238	4435	4308
	3. LONG BUCKBY	20188	1332	50	1	1347	54	1	5757	5602	2928	2781	2829	2821
161. BRIXWORTH	1. SPRATTON	23600	1298	59	1	1213	119	3	5914	5144	3013	2585	2901	2559
	2. MOULTON	17341	1070	26	11	1083	66	13	4898	4579	2491	2270	2407	2309
	3. BRIXWORTH	19435	993	32	6	929	98	–	4555	4143	2259	2091	2296	2052
162. WELLINGBOROUGH	1. EARLS BARTON	19284	1329	29	14	1441	32	4	6239	6573	3133	3247	3106	3326
	2. HIGHAM-FERRERS	18356	1564	35	13	1763	35	4	7100	8141	3550	4036	3550	4105
	3. WELLINGBOROUGH	17865	2306	76	36	2906	91	32	10885	14284	5270	7039	5615	7245
163. KETTERING	1. KETTERING	14375	1808	89	9	2071	52	18	8606	10010	4241	4975	4365	5035
	2. ROTHWELL	20783	1327	53	16	1373	80	4	6179	6124	3097	3081	3082	3043
	3. CORBY	20108	930	36	3	921	77	3	4210	3979	2106	2016	2104	1963
164. THRAPSTON	1. THRAPSTON	27387	1624	55	1	1620	92	7	7459	7439	3711	3710	3748	3729
	2. RAUNDS	23801	1440	73	6	1522	63	4	6606	6910	3333	3492	3273	3418
165. OUNDLE	1. OUNDLE	27856	1341	51	4	1368	74	–	6669	6349	3283	3135	3386	3214
	2. WELDON	15817	512	12	1	503	25	–	2465	2372	1248	1175	1217	1197
	3. FOTHERINGHAY	26110	1366	41	6	1381	50	1	6329	5898	3203	2976	3126	2922

TABLE 3.—AREA; HOUSES AND INHABITANTS, 1861 AND 1871, IN REGISTRARS' SUB-DISTRICTS—*continued.*

SUPERINTENDENT REGISTRAR'S DISTRICT.	REGISTRAR'S SUB-DISTRICT.	Area in Statute Acres.	HOUSES. 1861. Inhabited.	1861. Uninhabited.	1861. Building.	HOUSES. 1871. Inhabited.	1871. Uninhabited.	1871. Building.	POPULATION. Persons. 1861.	Persons. 1871.	Males. 1861.	Males. 1871.	Females. 1861.	Females. 1871.
10. NORTHAMPTONSHIRE—*continued.*														
166. PETERBOROUGH	1. STILTON	28884	1208	33	5	1216	53	1	5797	5691	2930	2904	2867	2787
	2. PETERBOROUGH	22390	3567	125	32	4573	133	39	17158	21616	8383	10546	8775	11070
	3. CROWLAND	31650	1707	84	13	1747	63	4	8004	7813	3980	3879	4024	3934
	4. THORNEY	17590	397	5	2	409	16	–	2219	2099	1198	1071	1021	1028
11. HUNTINGDONSHIRE.														
167. HUNTINGDON	1. RAMSEY	20805	1138	67	1	1184	46	8	5266	5449	2602	2714	2664	2735
	2. SAWTRY	15628	494	1	–	470	10	1	2329	2311	1217	1163	1112	1148
	3. SPALDWICK	20140	752	19	4	724	69	1	3555	3246	1812	1615	1743	1631
	4. HUNTINGDON	19873	1940	86	12	2076	107	6	9368	9705	4516	4652	4852	5053
168. ST. IVES	1. WARBOYS	16115	722	30	1	749	31	–	3355	3212	1709	1601	1646	1611
	2. SOMERSHAM	15424	1000	61	–	996	47	3	4480	4226	2219	2079	2261	2147
	3. SWAVESEY	14161	787	14	4	828	18	3	3675	3652	1894	1831	1781	1821
	4. ST. IVES	17230	1757	80	13	1723	96	13	8144	7734	3985	3726	4159	4008
169. ST. NEOTS	1. ST. NEOTS	30827	2023	65	9	2083	86	8	9616	9385	4600	4532	5016	4853
	2. KIMBOLTON	34429	2067	66	2	2057	116	7	9349	9126	4577	4474	4772	4652
12. BEDFORDSHIRE.														
170. BEDFORD	1. RISELEY	13190	594	22	–	611	21	1	2778	2744	1360	1394	1418	1350
	2. SHARNBROOK	13683	593	6	–	593	16	–	2894	2728	1426	1340	1468	1388
	3. HARROLD	12100	708	18	–	715	22	2	3238	3200	1601	1571	1637	1629
	4. TURVEY	9280	510	5	3	525	8	–	2407	2532	1197	1331	1210	1201
	5. BEDFORD AND KEMPSTON	18278	2487	83	24	2753	159	24	11921	13366	5568	6347	6353	7019
	6. BEDFORD AND CARDINGTON	18376	2376	120	8	2849	128	41	11734	14133	5672	6665	6062	7468
	7. BARFORD	12340	655	15	4	670	31	2	3100	2959	1570	1491	1530	1468
171. BIGGLESWADE	1. POTTON	26125	1919	34	14	2075	52	23	9280	9860	4569	4913	4711	4947
	2. BIGGLESWADE	31916	3102	40	5	3554	108	13	16113	18027	7763	8670	8350	9357
172. AMPTHILL	1. SHILLINGTON	12242	869	18	12	1000	24	6	4188	4694	2020	2239	2168	2455
	2. AMPTHILL	19118	1897	42	10	2005	84	3	9076	9257	4329	4396	4747	4861
	3. CRANFIELD	10191	753	21	7	787	17	10	3706	3575	1825	1757	1881	1818
173. WOBURN	1. WOBURN	16791	1475	51	8	1467	66	3	6771	6591	3229	3069	3542	3522
	2. TODDINGTON	12812	1012	39	4	1062	50	–	4913	4938	2368	2381	2545	2557
174. LEIGHTON BUZZARD.	1. LEIGHTON BUZZARD	12278	1848	69	12	2100	111	11	9243	9942	4452	4683	4791	5259
	2. WING	11010	500	19	4	518	9	1	2492	2479	1236	1213	1256	1266
	3. IVINGHOE	6658	473	11	6	508	18	2	2477	2467	1200	1215	1277	1252
	4. EDLESBOROUGH	8069	743	38	4	815	28	–	3436	3779	1674	1807	1762	1972
175. LUTON	1. DUNSTABLE	13869	1898	78	16	2069	183	12	9293	9625	4028	4255	5265	5370
	2. LUTON	26967	3967	90	14	4893	323	20	21419	24643	9338	10807	12081	13836
13. CAMBRIDGESHIRE.														
176. CAXTON	1. CAXTON	49897	2200	37	5	2289	43	5	10966	11661	5636	6015	5330	5646
177. CHESTERTON	1. WILLINGHAM	33215	2147	30	4	2240	44	4	9633	10013	4844	5006	4789	5007
	2. FULBOURN	21933	1778	115	5	2077	69	31	8293	9867	4189	5037	4104	4830
	3. GREAT SHELFORD	21580	1539	25	2	1656	21	7	7157	8068	3559	4110	3598	3958
178. CAMBRIDGE	1. ST. ANDREW THE LESS	3278	2553	137	7	3390	97	58	11848	15958	5583	7610	6265	8348
	2. ST. MARY THE GREAT		762	42	5	763	39	1	4293	4246	1933	1803	2360	2443
	3. ST. ANDREW THE GREAT		1165	66	–	1175	35	2	6078	5653	2781	2408	3297	3245
	4. ST. GILES		908	58	–	923	26	2	4142	4221	1953	1971	2189	2250
179. LINTON	1. DUXFORD	14928	1015	20	–	1102	31	6	4772	5161	2338	2487	2434	2674
	2. LINTON	15573	1008	55	–	1019	46	–	4813	4715	2429	2363	2384	2352
	3. BALSHAM	17772	866	48	2	888	37	–	3925	3892	1949	1930	1976	1962
180. NEWMARKET	1. CHEVELEY	21645	1331	35	4	1406	37	4	6489	6697	3285	3369	3204	3328
	2. NEWMARKET	15326	1173	55	1	1327	31	8	5967	6610	3001	3341	2966	3269
	3. BOTTISHAM	12997	754	25	–	782	9	–	3373	3582	1745	1863	1628	1719
	4. GAZELEY	17421	729	25	–	736	20	4	3446	3386	1667	1702	1779	1684
	5. SOHAM	29984	2137	106	–	2141	111	3	9400	9223	4616	4562	4784	4661
181. ELY	1. HADDENHAM	35884	860	41	–	927	29	4	3998	4063	1998	2009	2000	2054
	2. SUTTON		895	33	2	895	33	–	4025	3924	1975	1983	2050	1941
	3. ELY		1663	76	5	1736	71	5	7919	8102	3792	3937	4127	4165
	4. LITTLEPORT	27038	1311	61	1	1387	34	4	5986	6195	2979	3056	3007	3139
182. NORTH WITCHFORD	1. CHATTERIS	33093	1790	112	2	1863	49	6	8222	8522	4043	4334	4179	4188
	2. MARCH	26730	1459	157	1	1570	46	6	6569	7063	3209	3507	3360	3556
183. WHITTLESEY	1. WHITTLESEY	25131	1592	140	8	1618	100	4	6966	7002	3388	3391	3578	3611
184. WISBECH	1. LEVERINGTON	25524	1178	62	2	1215	49	5	5385	5754	2679	2897	2706	2857
	2. WISBECH	6432	2076	236	5	2162	111	19	9276	9362	4204	4291	5072	5071
	3. WALPOLE ST. PETER	15695*w*	646	24	–	658	30	10	2911	2915	1448	1407	1463	1508
	4. TERRINGTON ST. CLEMENT	4525*w*	1156	56	–	1211	61	3	5355	5349	2651	2714	2704	2635
	5. WALSOKEN	19210	1291	83	7	1354	24	8	5435	5762	2620	2760	2815	3002
	6. UPWELL	19472	1133	79	3	1198	39	5	4947	5067	2399	2438	2548	2629

TABLE 4.—AREA; HOUSES and INHABITANTS, 1861 and 1871, in the PARISHES and PLACES comprised in each SUPERINTENDENT REGISTRAR'S DISTRICT and each REGISTRAR'S SUB-DISTRICT.

SUPERINTENDENT REGISTRAR'S DISTRICT.		Area in Statute Acres.	HOUSES.						POPULATION.					
			1861.			1871.			Persons.		Males.		Females.	
REGISTRAR'S SUB-DISTRICT.	Parish, Township, or Place.		Inhabited.	Uninhabited.	Building.	Inhabited.	Uninhabited.	Building.	1861.	1871.	1861.	1871.	1861.	1871.
REGISTRATION OR UNION COUNTY: 6. MIDDLESEX (*exclusive of London Districts*).														
	123. STAINES.													
1. SUNBURY	Laleham — Parish	*1301w*	128	6	—	110	3	—	613	567	336	299	277	268
	Littleton — Parish	*1038w*	20	—	—	26	—	—	111	165	46	86	65	79
	Shepperton — [a] Parish	*1492w*	188	6	—	241	26	—	849	1126	405	548	444	578
	Sunbury — [b] Parish	*2659w*	488	28	3	663	61	11	2332	3368	1121	1660	1211	1708
	Hanworth — Parish	*1373w*	169	17	—	202	7	—	763	867	374	421	389	446
	Feltham — [c] Parish	*1790w*	306	13	6	387	34	5	1837	2748	1088	1709	749	1039
	Ashford — Parish	*1402w*	130	3	—	181	35	2	784	1019	403	525	381	494
2. STAINES	STAINES — Parish	*1843w*	557	40	—	722	66	37	2749	3659	1316	1786	1433	1873
	Stanwell (W) — [d] Parish	*3999w*	314	25	2	364	15	—	1714	1955	848	981	866	974
	East Bedfont — [e] Parish	*1926w*	237	13	5	279	4	3	1150	1288	571	654	579	634
	Cranford — Parish	*737w*	93	1	—	97	8	—	530	557	249	265	281	292
	Harlington — Parish	*1465w*	234	8	1	254	14	—	1159	1296	619	671	540	625
	Harmondsworth — [f] Parish	*3307w*	301	17	—	326	7	—	1385	1584	711	800	674	784
	124. UXBRIDGE.													
1. HILLINGDON	West Drayton — Parish	*878w*	179	6	—	192	7	—	951	984	472	496	479	488
	Cowley — [g] Parish	*306w*	78	3	—	92	3	—	371	491	159	209	212	282
	Hillingdon, part of Parish— [1 h]													
	Hillingdon (W) — Civil Parish	*4845w*	1424	101	13	1615	116	32	7522	8237	3694	4037	3828	4200
2. UXBRIDGE	*Hillingdon, part of* Parish— [1 h]													
	UXBRIDGE — Township	*99w*	628	57	1	659	56	3	3236	3364	1586	1709	1650	1655
	Harefield — Parish	*4621w*	325	7	—	330	17	—	1567	1579	797	801	770	778
	Ickenham — Parish	*1458w*	69	2	—	80	3	—	351	386	172	191	179	195
3. HAYES	Ruislip — [i] Parish	*6585w*	291	13	4	307	21	1	1365	1482	718	745	647	737
	Northolt — [j] Parish	*2230w*	123	8	—	104	11	—	658	479	332	224	326	255
	Hayes Parish— [2 k]													
	Hayes — Civil Parish	*5772w*	489	29	—	524	73	—	2650	2654	1301	1279	1349	1375
	Norwood — [k] Precinct		418	3	8	623	66	7	4484	5882	2150	2726	2334	3156
	Parishes (ancient) consisting of Townships, Hamlets, &c.:													
	[1] Hillingdon, including Uxbridge	*4944w*	2052	158	14	2274	172	35	10758	11601	5280	5746	5478	5855
	[2] Hayes, including Norwood Precinct	*5772w*	907	32	8	1147	139	7	7134	8536	3451	4006	3683	4531

GENERAL NOTES.—The names of Cities and Boroughs, of Local Board Districts, of Towns, and of Parishes which contain Towns of the same name, are printed in capitals (thus, "STAINES"). A detailed statement of the population of the Cities, Boroughs, Local Board Districts, Improvement Commissioners' Districts, &c. will be found under their respective Counties in Vol. I.

Where the name of the Registration or Union County in which a parish or place is returned differs from that of the *County Proper* to which it belongs, the name of the latter is stated in *italics*.

The letter (W) denotes that a Workhouse is situate within the limits of the parish or place, and has been included in the return. The letter (*W*) in italics denotes a Workhouse not belonging to the District in which it is situate. A statement of the number of persons in the principal Public Institutions in each District will be found in Table 5.

Where an ancient parish comprises two or more civil parishes, townships, &c., the area, houses, and population of the entire ancient parish are shown at the foot of the page. In these cases a reference number is affixed to the ancient parish and to the civil parish or township bearing the same name. The civil parishes, townships, &c. comprised within every such ancient parish are shown under their respective Counties in Vol. I.

Where a parish or township is situate partly in two or more Counties or Sub-districts, the area, houses, and population of the entire parish or township are also shown at the foot of the page. In these cases a reference number is affixed to the name of the parish or township at the foot of the page, and to the principal parts of such parish or township in the Table above.

Where the word *Parish* has been printed in *italics*, the place was formerly extra-parochial, but is now, under the Statute relating to such places, a parish for civil purposes.

The AREAS of parishes and places are reprinted from the Census Tables of 1861, after revision. The areas which have been supplied by Major-General Sir Henry James, R.E., Director of the Ordnance Survey Department, are printed in Script type (thus "Staines *1843*"). Those printed in French type (thus "Shenley *4056*") have been obtained from records in the custody of the Tithe Commissioners; and those printed in Arabic type (thus "Elstree 1370") were assigned to the parishes and places by the late Mr. Rickman, in the Enumeration Abstract for 1831. In these latter cases a more accurate computation of the area is not at present available.

The areas marked thus (*w*) either include water or foreshore, or relate to parishes and places to which a portion of the tidal water or foreshore of contiguous rivers or creeks has been allotted, though not included within the boundaries thereof by the Ordnance Survey Department. For details, see Table 7.

Persons who, on the night of the 2nd April 1871, were on board barges or boats employed in inland navigation, and those who were on board sea-going vessels in harbours, rivers, and creeks, are included among the general population. A detailed statement of the number of the latter class will be found in Table 6.

The population of the Ecclesiastical Districts or new Parishes which have been formed under the authority of several Acts of Parliament will be found stated under their respective Counties in Vol. I.

The statements contained in the following notes, respecting the increase or decrease in the population of parishes and places since 1861, are made on the authority of the Registrars of Births and Deaths of the Sub-districts in which such parishes, &c. are situate, and are to be received as indicating the principal circumstances by which the returns from those parishes may have been affected.

The number prefixed to several of the following notes is that of the District to which such notes relate. The number of the District or Sub-district in which the parish or place mentioned in a note is situate, is, wherever necessary, also inserted in such note.

123. STAINES. [a] The increase of population in the parish of Shepperton is attributed to the extension of railway communication and the establishment of large brickfields. The hamlet of Lower Halliford is in this parish.

[b] The increase of population in Sunbury parish is attributed to the opening of the Thames Valley Railway, and to the establishment of extensive works for the supply of water to a portion of the metropolis. The hamlets of Upper Halliford and Charlton are in this parish.

[c] The enlargement of the Middlesex Reformatory or Industrial School for Boys, and the extension of market gardens, are stated to have mainly caused the increase of population in Feltham parish.

[d] Stanwell parish includes West Bedfont, and part of the town of Colnbrook, the remainder of which is in the parishes of Iver and Langley Marish (140 : 1), and Horton (140 : 2).

[e] The parish of East Bedfont includes the hamlet of Hatton.

[f] Harmondsworth parish comprises Sipson, Longford, and Heath Row.

124. UXBRIDGE. [g] The parish of Cowley includes Cowley-Peachey.

[h] The parish of Hillingdon comprises Uxbridge township, and the places known as Field Heath, Colham Green, Goulds Green, Long Acter, Hockley-Hole, Yiewsley, Uxbridge Moor, Hillingdon Heath, Little Britain, Horton Bridge, and Starve All. The return includes a detached part of the parish of Hillingdon locally situate in Ickenham parish (Sub-district 124 : 2).

[i] The hamlet of Eastcote or Eastcott is in the parish of Ruislip.

[j] The decrease of population in Northolt parish, which comprises the hamlet of West End, is attributed to the migration of labourers consequent upon the discontinuance of brickmaking in the vicinity.

[k] The increase of population in the Precinct of Norwood is attributed to the enlargement of the St. Marylebone Workhouse Schools and the Hanwell Lunatic Asylum, and to the erection of cottages for the labourers employed in the brickfields. Southall Green, Southall, and part of North Hyde are within the precinct. The remainder of Hayes parish comprises Botwell and Yeading hamlets.

TABLE 4.—AREA; HOUSES and INHABITANTS, 1861 and 1871, in PARISHES, &c.—*continued.*

SUPERINTENDENT REGISTRAR'S DISTRICT.		Area in Statute Acres.	HOUSES.						POPULATION.					
			1861.			1871.			Persons.		Males.		Females.	
REGISTRAR'S SUB-DISTRICT.	Parish, Township, or Place.		Inhabited.	Uninhabited.	Building.	Inhabited.	Uninhabited.	Building.	1861.	1871.	1861.	1871.	1861.	1871.
	125. BRENTFORD.													
1. ISLEWORTH	Heston (including *part of* HOUNSLOW.) [a] Parish	*3823w*	1265	81	17	1414	116	40	7096	8432	3607	4519	3489	3913
	Isleworth (W) (including *part of* HOUNSLOW.) [b] Parish	*3149w*	1609	69	26	2152	196	34	8437	11498	3901	5447	4536	6051
2. TWICKENHAM	TWICKENHAM [c] Parish	*2415w*	1536	108	19	2025	292	104	8077	10533	3677	4837	4400	5696
3. BRENTFORD	Twyford Abbey [d] *Parish*	*281w*	4	–	–	8	–	–	18	47	10	24	8	23
	Hanwell, part of Parish—[1]													
	New BRENTFORD [e] Township	*216w*	389	24	–	403	15	6	1995	2043	954	980	1041	1063
	Ealing Parish—[2] [f]													
	EALING [f]	*3850w*	953	54	32	1704	181	60	5215	9959	2362	4230	2853	5729
	Old BRENTFORD [f] Chapelry		1383	77	1	1594	55	18	6748	8230	3274	4016	3474	4214
4. CHISWICK	CHISWICK [g] Parish	*1216w*	1223	42	2	1489	138	98	6505	8508	3013	4043	3492	4465
5. ACTON	ACTON [h] Parish	*2305w*	610	39	13	1568	295	127	3151	8306	1384	3797	1767	4509
	Hanwell, part of Parish—[1]													
	Hanwell [i] Civil Parish	*1067w*	312	23	–	481	37	16	2687	3766	1285	1768	1402	1998
	Great Greenford Parish	*2078w*	114	1	–	116	19	–	557	578	280	302	277	276
	Perivale Parish	*633w*	8	–	–	7	–	–	48	33	21	14	27	19
	126. HENDON.													
1. HARROW	HARROW on the Hill [j] Parish	*10027w*	1053	57	27	1503	114	50	5525	8537	2629	4200	2896	4337
	Pinner [k] Parish	*3782w*	337	31	2	396	53	1	1849	2332	882	1108	967	1224
2. EDGWARE	Great Stanmore Parish	*1484w*	259	12	–	265	21	–	1318	1355	641	648	677	707
	Little Stanmore [l] Parish	*1591w*	153	3	–	178	9	–	891	818	469	409	422	409
	Edgware [l] Parish	*2090w*	148	5	–	137	15	–	705	655	359	320	346	335
	Kingsbury Parish	*1829w*	91	12	4	111	12	1	509	622	252	292	257	330
3. WILLESDEN	Willesden [m] Parish	*4383w*	642	42	128	2089	265	59	3879	15869	1858	7258	2021	8611
4. HENDON	Hendon (W) [n] Parish	*8382w*	706	31	18	1214	63	10	4544	6972	2188	3453	2356	3519
	127. BARNET.													
1. SOUTH MIMMS	Elstree (*Herts*) [o] Parish	1870	83	6	–	103	9	1	402	525	200	253	202	272
	Shenley (*Herts*) [p] Parish	4056	281	6	–	301	10	–	1304	1380	648	675	656	705
	Ridge (*Herts*) [q] Parish	3607	90	6	–	90	3	1	437	448	210	198	227	250
	South Mimms [r] Parish	*6386w*	650	12	1	749	32	27	3238	3571	1686	1791	1552	1780
2. BARNET	Hadley, *or* Monken Hadley Parish	*641w*	200	9	–	200	12	5	1053	978	440	433	613	545
	Chipping BARNET (W) (*Herts*) [s] Parish	3185	475	17	3	601	60	15	2989	3375	1491	1614	1498	1761
	East Barnet (*Herts*) [t] Parish		167	10	2	531	88	3	851	2925	384	1333	467	1592
	Totteridge (*Herts*) Parish	1597	87	4	2	91	7	–	573	474	307	231	266	243
3. FINCHLEY	Fryern Barnet [u] Parish	*1304w*	241	16	4	414	96	25	3344	4347	1457	1956	1887	2391
	Finchley [v] Parish	*3384w*	942	42	9	1263	132	98	4937	7146	2275	3466	2662	3680
	Parishes (ancient) consisting of Townships, Hamlets, &c.:													
	[1] Hanwell (including New Brentford)	*1283w*	701	47	–	884	52	22	4682	5809	2239	2748	2443	3061
	[2] Ealing	*3850w*	2336	131	33	3298	236	78	11963	18189	5636	8246	6327	9943

125. BRENTFORD. [a] Heston parish includes part of the town of Hounslow, and the places known as Cranford, Lampton, Sutton, Scartage, Spring Grove, and part of North Hyde, the remainder being in the Precinct of Norwood in the parish of Hayes. The increase of population is ascribed to the establishment of new, and the development of existing, public institutions since 1861.

[b] Part of the town of Hounslow, and the places known as Brentford End, Smallberry Green, Whitton Dean, and Wyke Green are in the parish of Isleworth. The cause assigned for the increase of population in this parish is its accessibility from London.

[c] The increase of population in Twickenham parish (which includes the village of Whitton) is chiefly attributed to its ample railway accommodation.

[d] Twyford Abbey was, in 1861, returned in the Willesden Sub-district of Hendon (126 : 3).

[e] New Brentford is a township in the ancient parish of Hanwell; but for all civil purposes it is a separate parish, appointing its own overseers and other parish officers. The other part of the parish of Hanwell is in the Acton Sub-district.

[f] The increase of population in both parts of Ealing parish, viz., Old Brentford chapelry and the part known as Ealing, is stated to have been caused by large portions of land having been built on since 1861. There were 382 persons in private schools at Ealing in 1871.

[g] In consequence of additional facilities for communication by railway with the metropolis, there has been a considerable increase of population in Chiswick parish.

[h] In Acton parish, which includes Steyne and East Acton, the increase of population is ascribed to facilities for communication by railway, and to the low price of building land.

[i] The Central London School (for the City of London Union and St. Saviour's Union, Southwark), with 1319 inmates, is situate in this part of Hanwell parish.

126. HENDON. [j] Alperton, Greenhill, Harrow Weald, Kenton, Roxeth, Sudbury, and Wembly are in the parish of Harrow on the Hill. There were 718 persons in the schools at Harrow in 1871, whereas in 1861 they were almost empty, the Census having in that year been taken during the Easter vacation. The increase of population is attributed to a large number of houses having been built and occupied in different parts of the parish, especially at Wembly, Harrow Weald, and Roxeth.

[k] There has been a considerable increase in the number of inmates in the Commercial Travellers' School at Pinner since 1861.

[l] The parish of Edgware includes Edgwarebury and part of the village of Elstree, the other parts of which are in Elstree parish (Sub-district 127 : 1) and in Aldenham parish (136 1). The decrease of population in the parishes of Little Stanmore and Edgware is attributed to migration and to the absence of direct railway communication.

[m] An exceptional cause of the increase of population in Willesden has been the demolition of a large part of Agar Town (St. Pancras), for the extension of the Midland railway, and the consequent removal of large numbers of householders to Willesden. Harlesden, and parts of Kilburn, and Kensal Green are in Willesden parish.

[n] Since the opening of the Midland Railway Extension there has been a large influx of residents at Hendon. The erection of the Roman Catholic College at Mill Hill and other extensive building operations have brought many additional workmen into this and adjoining parishes. Mill Hill, Child's Hill, Golder's Green, and Hyde are in the parish of Hendon.

127. BARNET. [o] The village of Elstree is partly in the parish of Elstree, partly in the parish of Edgware (Sub-district 126 : 2), and partly in the parish of Aldenham (136 : 1).

[p] The parish of Shenley comprises Broad Colney and London Colney.

[q] The hamlet of Colney Heath is in Ridge parish.

[r] The increase of population in South Mimms parish is attributed to a number of houses having been built at West Barnet, near Chipping Barnet. South Mimms parish also comprises Potter's Bar, Little Heath, Bentley Heath, and Hadley Highstone.

[s] The parish of Chipping Barnet or High Barnet comprises part of New Barnet or Lyonsdown, Underhill, and Barnet Common.

[t] The parish of East Barnet comprises part of New Barnet or Lyonsdown, which is near the railway station. The increase of population is attributed mainly to the operations of a freehold land society.

[u] The increase of population at Fryern Barnet is attributed to the enlargement of Colney Hatch Lunatic Asylum, the erection of many houses near the railway station, the facilities for building afforded by a freehold land society, and the progress of works for railway extensions. Fryern Barnet comprises Fryern Park, part of Colney Hatch, the remainder being in Edmonton parish (128 : 3), and part of Whetstone, the remainder of which is in Finchley parish.

[v] The parish of Finchley comprises East End, Church End, Red Lion Hill, and the principal part of Whetstone, the remainder being in Fryern Barnet parish. The increase of population in Finchley is attributed to the opening of a new line of railway. Boarding schools in this parish contained 460 persons; and there were 142 strangers, chiefly navvies with their families, temporarily resident.

TABLE 4.—AREA; HOUSES and INHABITANTS, 1861 and 1871, in PARISHES, &c.—*continued.*

SUPERINTENDENT REGISTRAR'S DISTRICT.		Area in Statute Acres.	HOUSES.						POPULATION.					
			1861.			1871.			Persons.		Males.		Females.	
REGISTRAR'S SUB-DISTRICT.	Parish, Township, or Place.		Inhabited.	Uninhabited.	Building.	Inhabited.	Uninhabited.	Building.	1861.	1871.	1861.	1871.	1861.	1871.
	128. EDMONTON.													
1. HORNSEY	HORNSEY - - - [a] Parish	*3039w*	1787	93	40	3086	499	151	11082	19357	4923	8531	6159	10826
2. TOTTENHAM	*Tottenham* Parish—[1] [b]													
	High Cross - - - Ward	*4642w*	572	60	42	911	101	14	3206	5263	1446	2465	1760	2798
	Lower - - - - Ward		697	65	42	986	117	14	3732	5626	1669	2524	2063	3102
	Middle - - - - Ward		608	21	4	705	50	4	3148	3373	1463	1499	1685	1874
	Wood Green - - - Ward		565	43	19	1461	332	89	3154	8607	1461	3965	1693	4642
3. EDMONTON	EDMONTON (W) - - [c] Parish	*7483w*	2079	132	44	2539	201	64	10930	13860	5165	6631	5765	7229
4. ENFIELD	ENFIELD (W) - - - [d] Parish	*12653w*	2310	57	30	2893	70	30	12424	16054	6316	7920	6108	8134
5. WALTHAM ABBEY	*Waltham Abbey, or Waltham Holy Cross (Essex)* Parish—[2]													
	WALTHAM Abbey - Township	*741*	512	10	1	552	12	2	2933	2998	1515	1469	1418	1529
	Holyfield - - - Hamlet §	*3146*	77	2	1	84	1	–	406	417	227	223	179	194
	Sewardstone - - Hamlet	*3023*	132	6	–	161	6	7	744	889	353	430	391	459
	Upshire - - - Hamlet	*4107*	176	9	–	181	10	–	961	893	518	457	443	436
6. CHESHUNT	CHESHUNT (*Herts*) - - [e] Parish	8493	1346	47	16	1573	48	4	6592	7518	3220	3590	3372	3928

REGISTRATION OR UNION COUNTY: 7. HERTFORDSHIRE.

	129. WARE.													
1. HODDESDON	Wormley - - - - Parish	940	116	2	3	146	6	–	572	692	289	325	283	367
	Broxbourn Parish—[3]													
	Broxbourn - - Civil Parish	1923	152	7	1	155	7	–	765	782	308	304	457	478
	Hoddesdon - - Hamlet	2582	389	11	–	404	25	2	1898	2090	920	1022	978	1068
	Great Amwell - - - [f] Parish	2487	344	41	1	408	11	6	1660	2245	756	1238	904	1007
2. STANSTEAD	Stanstead St. Margaret - - Parish	390	20	2	–	23	–	–	93	107	43	50	50	57
	Stanstead Abbots - - - Parish	2594	202	9	1	206	6	6	980	1057	483	520	497	537
	Hunsdon - - - - Parish	1928	90	6	–	101	2	–	516	518	248	265	268	253
	Eastwick - - - - Parish	810	23	5	–	18	2	2	116	104	64	55	52	49
	Gilston - - - - - Parish	980	51	4	1	55	4	–	270	270	128	131	142	139
	Widford - - - - - Parish	1137	111	15	–	104	17	2	456	450	244	244	212	206
3. WARE	WARE (W) - - - [g] Parish	4700	1077	75	6	1064	95	5	5397	5403	2686	2758	2711	2645
	Thundridge - - - [h] Parish	2200	91	5	–	104	2	–	489	455	245	225	244	230
4. STANDON	Little Munden - - [i] Parish	2204	118	1	–	122	4	–	601	581	315	296	286	285
	Great Munden - - [j] Parish	3352	98	6	–	99	9	–	457	447	241	244	216	203
	Standon - - - - [k] Parish	7520	457	40	–	477	25	1	2245	2259	1202	1179	1043	1080
	130. BISHOP STORTFORD.													
1. SAWBRIDGEWORTH	Thorley - - - - - Parish	1516	84	8	–	88	6	–	388	423	184	215	204	208
	Sawbridgeworth - - - Parish	6606	561	19	4	606	25	–	2701	2832	1372	1411	1329	1421
	Little Hallingbury (*Essex*) - Parish	1612	117	2	–	130	5	–	514	556	258	297	256	259
	Great Hallingbury (*Essex*) - Parish	2651	138	3	–	138	3	–	675	651	317	333	358	318
	Parishes (ancient) consisting of Townships, Hamlets, &c.:													
	[1] Tottenham - - - - - -	*4642w*	2442	189	107	4063	600	121	13240	22869	6039	10453	7201	12416
	[2] Waltham Abbey (*Essex*) - - - - -	*11017*	897	27	2	978	29	9	5044	5197	2613	2579	2431	2618
	[3] Broxbourn - - - - - - -	4505	541	18	1	559	32	2	2663	2872	1228	1326	1435	1546

[a] 128. EDMONTON. The purchase and allotment of three estates by a land society is stated to be the chief cause of the large increase of population in Hornsey. The parish comprises South Hornsey, Crouch End, Fortis Green, Muswell Hill, Stroud Green, North Hill, Harringay Park, Seven Sisters Road, Brownswood Park, and parts of Highgate and Stoke Newington.

[b] The increase of population in Tottenham parish is mainly attributed to improved railway communication. The parish comprises Tottenham Green, Lower Tottenham, The Hale, Page Green, West Green, Green Lanes, and part of Stamford Hill, the remainder of which is in Hackney parish, District 9, Div. I.

[c] The increase of population in Edmonton is ascribed to its accessibility from the metropolis. The parish includes parts of Southgate, Colney Hatch, and Chase Side, and also Upper and Lower Edmonton, Barrow Well Green, Bourne Hill, Highfield, Marsh Side, Palmer's Green, Snell's Park, Tanner's End, and Winchmore Hill. The Strand Union has two establishments at Edmonton, one for infants, containing 398 inmates, the other for the aged and infirm, containing 325 inmates.

[d] The increase of population in Enfield is stated to have chiefly arisen from an addition to the number of persons employed in the Royal Small Arms Factory at Enfield Lock, and in the jute factory at Ponder's End. The parish comprises the places known as Botany Bay, Brigadier Hill, Bull's Cross, Chase Green, Clay Hill, Cockfosters, Enfield Chase, Enfield Highway, Enfield Lock, Forty Hill, Freezywater, Green Street, Hadley, Lock Lane, Ponder's End, Windmill Hill, and part of Chase Side, the remainder of which is in Edmonton parish (128 : 3). The Edmonton Union has an establishment for children at Enfield, with 276 inmates.

[e] The increase of population in Cheshunt parish (which comprises Cheshunt Street, Waltham Cross, and Goff's Oak) is stated to have been principally caused by the erection of houses at Waltham Cross, which are occupied by workmen employed at Enfield.

129. WARE. [f] The increase of population in Great Amwell is mainly attributed to the large number of scholars at Haileybury College in 1871 compared with 1861. Parts of Amwell End and Hertford Heath are in this parish; the remainder of Hertford Heath is in Little Amwell Liberty in the parish of All Saints Hertford (Sub-district 133 : 2); the other parts of Amwell End are in Little Amwell Liberty, and in the parish of Ware (Sub-district 129 : 3).

[g] Ware comprises Wareside and part of Amwell End (see note [f]).

[h] Thundridge parish includes part of Wadesmill, the remainder of which is in Standon parish.

[i] Little Munden comprises Dane End, Green End, Potter's Green, and part of Haultwick.

[j] Great Munden includes part of Haultwick, and the hamlet of Nasty.

[k] Standon parish includes part of Wadesmill, High Cross, Bromley, Collier's End, Old Hall Green, Youngsbury, and part of Puckeridge, the remainder of which is in Braughing parish (130 : 4).

TABLE 4.—AREA; HOUSES and INHABITANTS, 1861 and 1871, in PARISHES, &c.—*continued.*

SUPERINTENDENT REGISTRAR'S DISTRICT.		Area in Statute Acres.	HOUSES.						POPULATION.					
			1861.			1871.			Persons.		Males.		Females.	
Registrar's Sub-district.	Parish, Township, or Place.		Inhabited.	Uninhabited.	Building.	Inhabited.	Uninhabited.	Building.	1861.	1871.	1861.	1871.	1861.	1871.
130. BISHOP STORTFORD—*continued.*														
2. Stansted	Birchanger (*Essex*) — Parish	1051	86	1	—	101	2	—	358	520	167	237	191	283
	Stansted Mountfitchet (*Essex*) Par.—[1]													
	Stansted Mountfitchet [a]	4193	260	9	1	305	10	1	1240	1461	631	690	609	771
	Bentfield — Hamlet		121	2	—	116	6	—	529	527	243	247	286	280
	Elsenham (*Essex*) — Parish	1829	102	6	—	102	—	—	480	460	249	226	231	234
	Henham (*Essex*) Parish—[2]													
	Henham	2958	158	8	—	153	1	—	732	693	380	361	352	332
	Pledgdon — Hamlet		28	2	—	34	1	—	143	144	78	73	65	71
	Ugley (*Essex*) — [a] Parish	2038	88	4	—	84	9	—	404	356	209	173	195	183
	Berden (*Essex*) — Parish	1771	82	2	—	84	—	—	414	406	212	216	202	190
	Manuden (*Essex*) — Parish	2486	153	10	—	156	8	—	740	740	375	379	365	361
3. Bishop Stortford.	Farnham (*Essex*) — [b] Parish	1966	113	1	—	111	—	—	556	578	275	302	281	276
	Bishop Stortford (W) [c] Parish	3241	1049	50	3	1247	74	27	5390	6250	2593	3074	2797	3176
	Great *or* Much Hadham — Parish	4457	244	12	1	274	15	5	1172	1318	601	647	571	671
	Little Hadham — Parish	3068	192	7	—	193	12	4	864	869	443	465	421	404
4. Braughing	Albury — Parish	3182	147	7	—	136	16	—	700	673	371	362	329	311
	Braughing — [d] Parish	4300	249	24	—	238	19	—	1180	1076	585	545	595	531
	Furneaux Pelham — Parish	2535	121	11	—	121	5	—	620	618	312	316	308	302
	Stocking Pelham — Parish	628	33	1	—	38	—	—	126	185	65	98	61	87
	Brent Pelham — Parish	1601	60	1	—	53	4	—	286	284	149	148	137	136
131. ROYSTON.[e]														
1. Buntingford [e]	Little Hormead — Parish	1041	18	1	—	26	—	—	103	143	60	71	43	72
	Great Hormead — Parish	2160	130	4	—	129	2	—	660	631	318	306	342	325
	Meesden — Parish	1008	36	—	—	41	—	2	163	181	82	103	81	78
	Anstey — [f] Parish	2170	93	—	—	83	2	—	473	412	230	220	243	192
	Wyddial *or* Widdial — [g] Parish	1187	51	2	1	51	4	—	213	199	109	98	104	101
	Buckland — [h] Parish	1552	80	8	3	75	3	—	385	362	197	186	188	176
	Throcking — [g] Parish	903	18	—	—	13	2	—	97	63	55	33	42	30
	Layston (W) — [g] Parish	2208	223	13	—	230	13	2	998	1086	497	538	501	548
	Aspeden — [g] Parish	1351	114	10	7	124	6	—	577	667	287	349	290	318
	Wakely — *Parish*	470	1	—	—	1	—	—	4	4	3	1	1	3
	Westmill — Parish	2137	76	6	—	78	4	—	353	337	195	167	158	170
	Ardeley *or* Yardley — [i] Parish	2405	126	3	—	118	1	—	574	563	297	300	277	263
	Cottered — [i] Parish	1760	97	1	—	93	8	—	470	456	238	241	232	215
	Broadfield — *Parish*	620	6	—	—	5	—	—	19	26	8	13	11	14
	Rushden — Parish	1486	63	2	—	59	4	—	291	277	161	139	130	138
	Wallington — [j] Parish	1950	51	6	1	58	2	—	238	250	128	130	110	120
	Sandon — [j] Parish	3943	172	15	—	183	6	—	771	810	419	432	352	378
2. Royston [e]	Kelshall — Parish	2090	60	3	—	57	2	—	318	286	162	145	156	141
	Therfield — Parish	4761	259	6	—	261	13	1	1222	1237	653	638	569	599
	Reed — Parish	1460	53	4	—	52	1	—	224	224	123	115	101	109
	Barkway Parish—[3] [k]													
	Barkway — Civil Parish	5060	195	9	—	194	4	1	940	934	461	456	479	478
	Nuthampstead — Hamlet		56	3	—	54	6	—	281	254	150	135	131	119
	Barley — [l] Parish	2648	171	2	—	158	9	2	809	714	406	384	403	330
	Ashwell — Parish	3852	293	6	2	319	3	3	1507	1576	730	781	777	795
	Hinxworth — Parish	1440	64	2	—	60	4	—	320	313	167	162	153	151
	Royston [4] part in *Herts* / part in *Cambridge* — [m] Parish	300 / 20	286	6	—	285	8	—	1387	1348	630	667	757	681
			103	5	—	98	9	—	495	453	238	211	257	242
	Guilden Morden (*Cambridge*) [l] Parish	2506	192	—	—	213	1	—	906	1059	469	546	437	513
	Steeple Morden (*Cambridge*) — Parish	3767	185	5	1	208	2	—	913	1018	466	527	447	491
	Little Chishall (*Essex*) — Parish	1420	20	1	—	21	2	—	110	110	54	52	56	58
	Great Chishall (*Essex*) — [l] Parish	1410	105	5	1	104	3	—	473	432	246	231	227	201
	Heydon (*Essex*) — Parish	2470	58	3	—	62	—	—	270	265	136	150	134	115
Parishes (*ancient*) *consisting of Townships, Hamlets, &c.:*														
[1] Stansted Mountfitchet (*Essex*)		4193	381	11	1	421	16	1	1769	1988	874	937	895	1051
[2] Henham (*Essex*)		2958	186	10	—	187	2	—	875	837	458	434	417	403
[3] Barkway		5060	251	12	—	248	10	1	1221	1188	611	591	610	597
[4] Royston (*Herts* and *Camb.*)		320	389	11	—	383	17	—	1882	1801	868	878	1014	923

130. BISHOP STORTFORD. [a] The area of part of Ugley parish is returned with that of Stansted Mountfitchet.

[b] Farnham parish includes Hazel End.

[c] The parish of Bishop Stortford includes Hockerill. There are a grammar school, a training college, and other educational establishments in this parish. The increase of population is chiefly attributed to the temporary presence of a large number of workmen employed upon sewerage works.

[d] The parish of Braughing includes part of Puckeridge, the remainder of which is in Standon parish (129 : 4).

131. ROYSTON. [e] The Royston District comprises two Poor Law Unions, viz., Buntingford (Sub-district 1), and Royston (Sub-districts 2 and 3).

[f] The decrease of population in Anstey is stated to have been caused by the migration of families whose homes were destroyed by fire.

[g] The town of Buntingford comprises parts of the four parishes of Wyddial, Throcking, Layston, and Aspeden. A part of the village of Wyddial is in Layston parish.

[h] The parish of Buckland contains the village of Chipping.

[i] Several cottages at Ardeley were recently destroyed by fire, and the families who occupied them have migrated: hence principally arises the decrease of population compared with 1861. The parish comprises Wood End, Moor Green, and part of Hare Street, the remainder of which is in Cottered parish.

[j] The parish of Sandon contains Roe Green and part of Red Hill, the remainder of which is in Wallington parish.

[k] The parish of Barkway includes the hamlets of Newsells and Nuthampstead.

[l] The decrease of population in the parishes of Barley and Great Chishall is stated to have been caused by emigration, and the removal of labourers and others to the coprolite diggings at Guilden Morden, the returns for which parish exhibit an increase in population.

[m] The decrease of population in the parish of Royston is attributed to removals into the hamlet of Kneesworth, where the Royston railway station is situate.

TABLE 4.—AREA; HOUSES and INHABITANTS, 1861 and 1871, in PARISHES, &c.—*continued.*

SUPERINTENDENT REGISTRAR'S DISTRICT.		Area in Statute Acres.	HOUSES.						POPULATION.					
			1861.			1871.			Persons.		Males.		Females.	
REGISTRAR'S SUB-DISTRICT.	Parish, Township or Place.		Inhabited.	Uninhabited.	Building.	Inhabited.	Uninhabited.	Building.	1861.	1871.	1861.	1871.	1861.	1871.
131. ROYSTON—*continued.*														
3. MELBOURN [a] -	Abington in the Clay (*Camb.*) Parish	1237	41	–	–	43	–	–	228	197	111	104	117	93
	Shingay (*Cambridge*) - - Parish	754	26	–	–	22	2	–	128	118	66	58	62	60
	Wendy (*Cambridge*) - - Parish	947	26	–	–	28	–	1	128	136	54	63	74	73
	Whaddon (*Cambridge*) - - Parish	1463	60	–	–	73	–	–	319	384	177	213	142	171
	Meldreth (*Cambridge*) - - Parish	2000	165	–	–	170	3	–	735	757	389	392	346	365
	Shepreth (*Cambridge*) - - Parish	1269	78	4	–	84	–	–	339	376	168	192	171	184
	Barrington (*Cambridge*) - - Parish	2129	111	1	–	124	2	–	563	727	298	407	265	320
	Foxton (*Cambridge*) - - Parish	1727	90	2	–	95	2	–	405	413	193	193	212	220
	Thriplow (*Cambridge*) - - Parish	2489	98	4	–	107	5	–	502	522	263	262	239	260
	Foulmire (*Cambridge*) - - Parish	2212	122	9	–	129	4	–	560	603	288	314	272	289
	Melbourn (*Cambridge*) - - Parish	4688	368	18	2	396	9	2	1637	1759	821	906	816	853
	Bassingbourn (*Cambridge*) Parish—[1] [a]													
	Bassingbourn (W) - Civil Parish	3275	368	19	–	425	10	8	1933	2239	1018	1197	915	1042
	Kneesworth - - [b] Hamlet	948	47	2	–	96	7	2	280	491	136	248	144	243
	Litlington (*Cambridge*) - - Parish	2098	152	2	–	164	1	1	693	768	364	400	329	368
132. HITCHIN.														
1. BALDOCK - -	Caldecote - - - - Parish	318	11	–	–	9	–	–	44	36	23	20	21	16
	Newnham - - - - Parish	951	27	–	–	28	–	–	135	113	66	52	69	61
	Radwell - - - - Parish	748	15	1	–	18	–	–	102	103	45	40	57	63
	Norton - - - - Parish	1780	77	5	–	83	2	–	352	400	175	198	177	202
	Bygrave - - - - Parish	1809	40	–	–	38	–	–	195	191	97	83	98	108
	Clothall - - - - Parish	3444	102	4	–	98	9	–	492	486	247	246	245	240
	Baldock - - - - Parish	200	408	17	1	444	22	–	1974	2036	917	890	1057	1146
	Letchworth - - - [c] Parish	1027	13	3	–	19	–	–	68	95	33	44	35	51
	Willian - - - - Parish	1854	59	–	–	66	3	–	281	344	138	175	143	169
	Weston - - - - Parish	4530	234	4	1	240	6	–	1196	1123	599	540	597	583
	Graveley - - - - Parish	1817	87	7	–	92	6	–	422	443	198	202	224	241
	Stevenage - - - [d] Parish	4434	512	16	3	607	53	4	2352	2909	1101	1380	1251	1529
	Shephall - - - - Parish	1142	47	–	–	44	1	–	243	216	125	109	118	107
	Knebworth - - - - Parish	2696	51	6	–	51	5	–	250	245	130	138	120	107
	Little Wymondley - - - Parish	790	67	1	–	77	4	2	318	356	155	165	163	191
	Great (*or* Much) Wymondley - Parish	1120	61	–	–	53	8	–	314	276	151	134	163	142
2. HITCHIN - -	Ippollitts - - - [e] Parish	2970	204	5	–	209	4	–	952	994	449	460	503	534
	HITCHIN (W) - - [f] Parish	6457	1509	51	5	1814	71	10	7677	8850	3612	4115	4065	4735
	Ickleford - - - - Parish	1007	110	2	–	124	2	10	546	589	260	281	286	308
	Pirton - - - - Parish	2560	188	1	–	196	–	–	1023	1081	484	499	539	582
	Hexton - - - - Parish	1453	48	7	–	49	2	–	234	241	120	126	114	115
	Lilley - - - - [g] Parish	1822	100	2	–	115	–	3	480	520	221	248	259	272
	Offley - - - - [g] Parish	5160	258	10	–	262	4	–	1215	1346	584	640	631	706
	King's Walden - - [h] Parish	4180	236	6	–	233	4	–	1183	1156	568	554	615	602
	St. Paul's Walden - - [i] Parish	3678	212	12	–	228	11	–	1123	1154	525	565	598	589
	Kimpton - - - - Parish	3579	197	3	–	215	1	1	1014	952	506	442	508	510
	Codicote - - - - Parish	2671	229	5	2	252	4	–	1227	1214	617	597	610	617
	Holwell (*Beds*) - - [j] Parish	650	41	–	–	45	–	–	191	187	91	91	100	96
133. HERTFORD.														
1. WATTON - -	Datchworth - - - - Parish	1921	122	3	1	122	8	–	635	606	331	316	304	290
	Aston - - - - [k] Parish	2052	122	3	4	136	10	–	639	662	327	324	312	338
	Walkern - - - - Parish	2924	163	2	4	167	8	–	823	799	423	406	400	393
	Bennington - - - - Parish	2908	133	6	–	132	5	–	637	581	319	296	318	285
	Watton - - - - Parish	3499	178	1	–	187	–	–	864	866	431	402	433	464
	Sacomb - - - - Parish	1510	67	4	–	67	–	–	314	304	169	168	145	136
	Stapleford - - - - Parish	1319	46	1	–	46	2	–	226	249	114	124	112	125
2. HERTFORD - -	Braintfield *or* Bramfield - - Parish	1540	45	1	–	50	–	–	191	230	99	125	92	105
	Tewin - - - - [l] Parish	2615	100	3	–	104	5	1	547	513	276	274	271	239
	Hertingfordbury - - - Parish	2586	168	2	–	169	4	–	799	828	400	441	399	387
	Bengeo - - - - [m] Parish	3047	355	12	2	437	4	10	1791	2044	908	1022	883	1022
Parish (ancient) consisting of Townships, Hamlets, &c.:														
[1] Bassingbourn (*Camb.*) - - - - -		4223	415	21	–	521	17	10	2213	2730	1154	1445	1059	1285

[a] Coprolites are obtained in large quantities in the Melbourn Sub-district, and the demand for labourers has attracted many men from neighbouring parishes. To this cause is attributed the general increase of population in the district; but the increase in Bassingbourn parish is also partly attributed to a number of houses having been erected in the vicinity of the Royston railway station.

[b] The increase of population in Kneesworth is attributed to the erection of houses near the Royston railway station, which is situate in this hamlet.

132. HITCHIN. [c] The return for Letchworth includes Burley Farm, a detached part of the parish eight miles distant, and locally situate in the parish of Knebworth.

[d] The increase of population in the parish of Stevenage is attributed to a number of houses having been built.

[e] The parish of Ippollitts comprises Gosmore and part of Preston, the remainder of which is in Hitchin parish.

[f] The parish of Hitchin includes the hamlets of Langley, Walsworth, and the greater part of Preston. House building has been extensively carried on, especially between the town and the railway station.

[g] The hamlet of Mangrove is partly in the parish of Lilley and partly in the parish of Offley.

[h] The parish of King's Walden includes Breachwood Green, Ley Green, Darley Hall and Heath.

[i] The parish of St. Paul's Walden comprises Whitewell and Bendish.

[j] Holwell parish includes Cadwell. Part of Holwell village is in the parish of Shillington in the Ampthill District (172 : 1).

133. HERTFORD. [k] The parish of Aston comprises the village of Aston End.

[l] Tewin parish includes part of Burnham Green, the remainder being in Digswell parish (Sub-district 134 : 2).

[m] The parish of Bengeo comprises part of the town of Hertford.

TABLE 4.—AREA; HOUSES and INHABITANTS, 1861 and 1871, in PARISHES, &c.—*continued.*

SUPERINTENDENT REGISTRAR'S DISTRICT.		Area in Statute Acres.	HOUSES.						POPULATION.					
			1861.			1871.			Persons.		Males.		Females.	
REGISTRAR'S SUB-DISTRICT.	Parish, Township, or Place.		Inhabited.	Uninhabited.	Building.	Inhabited.	Uninhabited.	Building.	1861.	1871.	1861.	1871.	1861.	1871.
133. HERTFORD—*continued.*														
2. HERTFORD—*cont.*	HERTFORD—													
	St. John (W) - - [a] Parish	2007	348	12	7	424	13	9	2388	2756	1338	1546	1050	1210
	St. Andrew - - - Parish	1143	433	30	2	463	22	–	2184	2275	1069	1087	1115	1188
	All Saints Parish—[1]													
	All Saints - - Civil Parish	7	215	13	–	211	7	–	1175	1175	551	547	624	628
	Little Amwell - - [b] Liberty	491	96	10	–	122	3	–	500	618	232	313	268	305
	Brickendon - - [c] Liberty	1520	164	6	–	154	10	–	841	743	398	366	443	377
	Bayford - - - - Parish	1632	61	2	–	62	1	–	297	352	159	167	138	185
	Little Berkhampstead - - Parish	1689	98	10	–	93	7	–	450	408	229	196	221	212
134. HATFIELD.[d]														
1. HATFIELD[d] -	Essendon - - - - Parish	2303	134	7	–	127	13	1	672	645	354	333	318	312
	Northaw - - - - Parish	3180	114	–	–	116	5	1	551	559	263	265	288	294
	North Mimms - - [e] Parish	4925	227	9	1	229	17	–	1095	1157	549	554	546	603
	Bishops Hatfield (W) - [f] Parish	12619	758	22	4	782	34	5	3871	3998	1972	2016	1899	1982
2. WELWYN[d] -	Digswell - - [g] Parish	1623	43	2	–	45	3	–	243	255	124	128	119	127
	Welwyn (W) - - - [g] Parish	2987	320	5	4	343	7	–	1612	1634	817	827	795	807
	Ayott St. Peter - - [h] Parish	1100	53	2	–	53	1	–	234	232	115	110	119	122
	Ayott St. Lawrence - - Parish	747	23	–	1	25	–	–	122	151	57	75	65	76
135. ST. ALBANS.														
1. HARPENDEN -	Wheathampstead - - - Parish	5033	395	14	4	437	26	1	1960	2188	976	1070	984	1118
	Harpenden - - - [i] Parish	5061	455	6	12	556	21	5	2164	2608	1007	1216	1157	1392
	Redbourn - - - - Parish	4515	441	43	–	482	21	–	2043	2162	928	1029	1115	1133
	Sandridge - - - - Parish	5766	151	11	3	172	5	–	833	820	421	400	412	420
2. ST. ALBANS -	ST. ALBANS—[j]													
	St. Peter Parish—[2]													
	St. Peter (W) - - - -	5745	542	19	–	674	26	12	2720	3177	1208	1414	1512	1763
	Sleep and *part of* Smallford [k] Hamlet		169	4	–	161	5	4	818	749	406	389	412	360
	Tittenhanger - - - Hamlet		133	7	7	278	25	15	620	1335	302	665	318	670
	St. Albans - - - - Parish	165	713	43	4	797	30	3	3679	3946	1607	1731	2072	2215
	St. Michael - - - [l] Parish	190	407	29	2	426	16	2	2303	2115	1040	980	1263	1135
	St. Stephen - - - [m] Parish	8140	356	23	2	406	22	2	1786	1979	909	950	886	1029
136. WATFORD.														
1. BUSHEY[n] - -	*Aldenham* Parish—[3] [o]													
	Aldenham - - - - -	5840	352	17	3	353	19	–	1769	1728	898	890	871	838
	Theobald Street - - - Hamlet					37	2	–		201		94		107
	Bushey - - - [n] Parish	3188	680	27	4	932	105	6	3159	4543	1464	2159	1695	2384
2. WATFORD - -	*Watford* Parish—[4]													
	WATFORD (W) - - - -	10792	854	23	3	1234	66	8	4347	6185	2106	2948	2241	3237
	Oxhey - - - Hamlet		153	3	–	160	10	2	733	733	366	361	367	372
	Cashio and Leavesden (*W*) [o] Hamlets		474	14	12	620	43	3	2338	5153	1147	2453	1191	2700
3. RICKMANSWORTH	Rickmansworth - - [p] Parish	9937	1004	62	5	1146	57	9	4873	5337	2430	2650	2443	2687
	Sarratt - - - - [q] Parish	1550	142	3	–	148	8	–	736	654	375	319	361	335
4. ABBOTS LANGLEY	Abbots Langley - - [r] Parish	5213	520	14	2	559	15	–	2400	2638	1145	1302	1255	1336
Parishes (ancient) consisting of Townships, Hamlets, &c.:														
[1] All Saints, Hertford - - - - -		2018	475	29	–	487	20	–	2516	2536	1181	1226	1335	1310
[2] St. Peter, St. Albans - - - - -		5745	844	30	7	1113	56	31	4158	5261	1916	2468	2242	2793
[3] Aldenham - - - - - - -		5840	352	17	3	390	21	–	1769	1929	898	984	871	945
[4] Watford - - - - - - -		10792	1481	40	15	2014	119	13	7418	12071	3619	5762	3799	6309

[a] The increase of population in St. John, Hertford is partly attributed to the larger number of inmates in the new union workhouse in 1871 compared with 1861.

[b] The liberty of Little Amwell comprises parts of Hertford Heath and Amwell End; the other parts of Amwell End are in Ware and Great Amwell parishes (District 129) which latter parish also contains the other part of Hertford Heath.

[c] The decrease of population in Brickendon is ascribed to some removals from dilapidated cottages, and to a reduction in the number of persons employed at a mill.

134. HATFIELD. [d] The Hatfield District consists of two Poor Law Unions, viz., the Hatfield Union (Sub-district 1), and the Welwyn Union (Sub-district 2).

[e] North Mimms comprises Welham Green, Marshmore, and part of Roe Stock, the remainder of which is in the St. Albans Sub-district (135 : 2).

[f] Bishops Hatfield includes Lemsford and Hatfield New Town.

[g] Digswell contains part of Burnham Green, the remainder of which is in Tewin parish (133 : 2). Welwyn includes Woolmer Green.

[h] Ayott Green is in the parish of Ayott St. Peter.

135. ST. ALBANS. [i] Harpenden comprises part of Kingsbourne (or Kinsman) Green, the other part being in Luton parish (West Hyde hamlet) *Beds* (175 : 2). The increase of population is chiefly attributed to the extension of the Midland railway.

[j] By the opening of the Midland Railway, St. Albans now possesses stations connected with three of the great railways of the country, and houses are in great demand, especially in the hamlet of Tittenhanger, which contains two of the railway stations and the new gaol. The old gaol was situate in St. Albans parish, otherwise called Abbey parish.

[k] The hamlet of "Sleep and part of Smallford" comprises Colney Heath, Sleeps Hyde, and part of Roe Stock; the other part of Roe Stock is in Hatfield Sub-district (134 : 1).

[l] The parish of St. Michael includes Bernard's Heath, Childwick Green, Gorhambury, and part of Leverstock Green, the other parts of which are in Abbots Langley parish (136 : 4), and in Hemel Hempstead parish (137 : 2).

[m] The parish of St. Stephen includes, besides the village of that name, Bricket Wood Common, Colney Street, Frogmore, Park Street, Smug Oak, and that part of Smallford not included in the hamlet of "Sleep and part of Smallford," and also part of Little Munden, the other part being in Leavesden hamlet (136 : 2). The parish of St. Stephen is divided into Park, Smallford, and Windridge Wards.

136. WATFORD. [n] The parish of Aldenham comprises Letchmore Heath, Radlett, Theobald Street, and part of the village of Elstree, the other parts of which are in Edgware parish (Sub-district 126 : 2) and in Elstree parish (127 : 1). The Midland Railway has stations at Radlett and Elstree in this parish, and the ample railway accommodation here, as well as at the adjacent stations at Bushey and Watford, is stated to be the cause of the large addition to the population of the parishes in this Sub-district. The parish of Bushey includes Bushey Heath, Chalk Hill, Clay Hill, Merry Hill, and Sparrow's Herne.

[o] The increase of population in the hamlets of Cashio and Leavesden is chiefly attributed to the opening of the Leavesden Asylum and the St. Pancras Industrial Schools, and to large sales of building land.

[p] The parish of Rickmansworth includes Mill End, West Hyde, Croxley Green, Batchworth, and Chorley Wood.

[q] A large paper factory at Sarratt which, in 1861, employed many persons, was closed at the time of the Census in 1871, causing a decrease in the population.

[r] Part of Leverstock Green is in the parish of Abbots Langley, as also are Bedmont, Trolley Bottom, and Langley Bury. The remainder of Leverstock Green is in St. Michael's parish (135 : 2), and Hemel Hempstead parish (137 : 2).

TABLE 4.—AREA; HOUSES and INHABITANTS, 1861 and 1871, in PARISHES, &c.—*continued.*

SUPERINTENDENT REGISTRAR'S DISTRICT.			Area in Statute Acres.	HOUSES.						POPULATION.					
				1861.			1871.			Persons.		Males.		Females.	
REGISTRAR'S SUB-DISTRICT.	Parish, Township, or Place.			Inhabited.	Uninhabited.	Building.	Inhabited.	Uninhabited.	Building.	1861.	1871.	1861.	1871.	1861.	1871.
137. HEMEL HEMPSTEAD.															
1. KINGS LANGLEY	Kings Langley	[a] Parish	3461	318	12	4	332	14	–	1509	1495	707	696	802	799
	Flaunden	Parish	899	49	2	–	47	5	–	244	218	122	112	122	106
	Bovingdon	Parish	3958	241	7	–	251	9	–	1155	1162	578	550	577	612
2. HEMEL HEMPSTEAD.	HEMEL HEMPSTEAD (W)	[b] Parish	7136	1603	107	12	1835	82	24	7948	8720	3741	4089	4207	4631
3. FLAMSTEAD	Flamstead	[c] Parish	5929	412	21	1	439	38	1	1919	2005	925	935	994	1070
	Great Gaddesden	[d] Parish	4074	224	6	–	227	5	–	1147	1106	592	537	555	569
138. BERKHAMPSTEAD.															
1. BERKHAMPSTEAD	Little Gaddesden	Parish	924	83	–	–	86	4	–	386	383	182	183	204	200
	Great BERKHAMPSTEAD (W)	[e] Parish	4250	738	38	6	806	52	5	3585	3940	1640	1864	1945	2076
	Northchurch, *or* Berkhampstead St. Mary	[e] Parish	3880	334	15	6	422	17	9	1638	1886	766	881	872	1005
	Pitstone (*Bucks*) *part of* Parish—[1]														
	Nettleden	[e] Hamlet	420	23	1	–	23	–	–	124	133	64	62	60	71
2. TRING	*Pitstone* (*Bucks*) *part of* Parish—[1f]														
	Pitstone	Civil Parish	2416	86	3	4	93	3	1	457	479	215	232	242	247
	Marsworth (*Bucks*)	[g] Parish	880	106	8	–	106	5	–	549	564	276	287	273	277
	Wigginton	Parish	1662	135	7	–	140	11	–	641	661	307	322	334	339
	Aldbury	Parish	2071	179	3	–	189	8	–	848	854	403	401	445	453
	Puttenham	[g] Parish	690	31	–	–	29	3	–	135	123	62	65	73	58
	TRING	[h] Parish	7890	1010	37	1	1072	73	5	4841	5076	2228	2344	2613	2732

REGISTRATION OR UNION COUNTY: 8. BUCKINGHAMSHIRE.

139. AMERSHAM.															
1. MISSENDEN	Lee	Parish	500	21	3	–	22	1	1	116	104	67	49	49	55
	Great Missenden	[i] Parish	5731	479	28	1	498	29	1	2250	2378	1090	1084	1160	1194
2. CHESHAM	CHESHAM	[j] Parish	12657	1260	80	6	1369	51	5	5985	6488	2893	3122	3092	3366
	Chesham-Bois	[k] Parish	905	42	4	4	60	4	3	218	258	101	124	117	134
3. AMERSHAM	*Amersham* Parish—[2l]														
	AMERSHAM (W)	Civil Parish	7734	578	21	–	573	18	1	3019	2726	1479	1297	1540	1429
	Coleshill	[m] Hamlet	2810	120	7	–	122	10	–	531	533	272	276	259	257
4. CHALFONT	Chenies	[n] Parish	1744	112	2	–	105	3	–	468	495	232	251	236	244
	Chalfont St. Giles	Parish	3641	255	24	4	270	23	–	1217	1243	609	638	608	605
	Chalfont St. Peter	Parish	4717	303	35	–	327	16	2	1344	1459	693	700	651	759
5. BEACONSFIELD	Penn	[o] Parish	4270	246	20	–	240	18	–	1096	1066	543	538	553	548
	BEACONSFIELD	Parish	4541	342	16	6	333	36	–	1662	1524	812	756	850	768
	Farnham Royal, part of Parish—[p]														
	Seer Green	Chapelry	590	68	–	–	77	–	–	334	317	167	156	167	161
Parishes (ancient) consisting of Townships, Hamlets, &c.:															
[1] Pitstone (*Bucks*)			2836	109	4	4	116	3	1	581	612	279	294	302	318
[2] Amersham			10544	698	28	–	695	28	1	3550	3359	1751	1573	1799	1686

137. HEMEL HEMPSTEAD. [a] Kings Langley parish includes Chipperfield.

[b] The increase of population in the parish of Hemel Hempstead has chiefly occurred at Boxmoor, and is attributed to its proximity to the railway and the canal. Besides Boxmoor, Hemel Hempstead comprises Frogmore End and part of Leverstock Green, other parts of which are in the parishes of Abbots Langley (136 : 4), and St. Michael (135 : 2).

[c] The parish of Flamstead includes Pepperstock and parts of Studham Common, and of the town of Markyate Street, the other parts of which are in the Luton District (175).

[d] Great Gaddesden parish comprises Water End, Bryden's Camp, and Gaddesden Row.

138. BERKHAMPSTEAD. [e] Parts of Frithsden are in Nettleden hamlet, and in Great Berkhampstead and Northchurch parishes; Potton End is in Great Berkhampstead; Bourne End and part of the town of Berkhampstead are in Northchurch parish.

[f] The other part of Pitstone parish, viz., Nettleden hamlet, is in Berkhampstead Sub-district (138 : 1).

[g] Marsworth includes part of the hamlet of Astrope, the other part of which is in Puttenham parish.

[h] The parish of Tring comprises Tring Ford, Little Tring, Long Marston, and Wilstone.

139. AMERSHAM. [i] The parish of Great Missenden contains parts of Prestwood and Little Kingshill.

[j] Chesham parish contains, besides the town of Chesham, the places known as Hundridge, Charteridge, Ashridge, Bellingdon, Ashley Green, Botley, Latimer, and Waterside.

[k] The parish of Chesham-Bois includes Chesham Moor and Bois Common.

[l] The decrease of population in Amersham is attributed to the want of direct railway communication, to the removal of some factories and educational establishments, and to migration. Woodside and Amersham Common are in this parish.

[m] Larkin Green and part of Winchmore Hill are in Coleshill hamlet; the other part of Winchmore Hill is in Penn parish.

[n] Chenies is sometimes styled Islehampstead Cheynes.

[o] Parts of Penn Street, Tyler's Green, Haslemere, and Winchmore Hill are in Penn parish. The other parts of Haslemere and Tyler's Green are in Chipping or High Wycombe parish (Sub-district 141 : 1).

[p] The other parts of Farnham Royal parish are in Iver Sub-district (140 : 1), and in Burnham Sub-district (140 : 3).

TABLE 4.—AREA; HOUSES and INHABITANTS, 1861 and 1871, in PARISHES, &c.—*continued.*

SUPERINTENDENT REGISTRAR'S DISTRICT.		Area in Statute Acres.	HOUSES.						POPULATION.					
			1861.			1871.			Persons.		Males.		Females.	
REGISTRAR'S SUB-DISTRICT.	Parish, Township, or Place.		Inhabited.	Uninhabited.	Building.	Inhabited.	Uninhabited.	Building.	1861.	1871.	1861.	1871.	1861.	1871.
	140. ETON.													
1. IVER	*Farnham Royal, part of* Parish—[1a]													
	Hedgerley Dean - - Hamlet	480	49	2	2	51	4	–	227	242	111	129	116	113
	Hedgerley - - - - Parish	1065	32	1	–	33	3	–	153	175	76	83	77	92
	Fulmer - - - - - Parish	1886	79	6	–	79	4	1	351	412	168	198	183	214
	Denham - - - - [b] Parish	3905	222	17	–	258	19	–	1068	1234	544	628	524	606
	Iver - - - - [c] Parish	6149	429	21	4	465	13	2	2114	2239	1077	1094	1037	1145
	Langley-Marish - - [d] Parish	3895	393	24	–	405	8	4	1874	1964	922	961	952	1003
2. ETON	Horton - - - - [d] Parish	1610	166	17	4	171	15	–	810	835	402	413	408	422
	Wyrardisbury - - [e] Parish	1656	145	4	1	148	7	–	735	731	384	384	351	347
	Datchet - - - - - Parish	1630	182	9	3	202	13	–	982	990	448	471	534	519
	Stoke Poges, part of Parish—[2]													
	Ditton - - - - Hamlet	495	18	–	–	20	–	–	95	106	49	46	46	60
	Upton cum Chalvey (W) [including part of SLOUGH] [f] Parish	1950	843	48	8	1055	96	21	4688	5940	2200	2777	2488	3163
	ETON - - - - - [g] Parish	783	604	22	2	618	24	1	3122	3261	1467	1456	1655	1805
3. BURNHAM	Wexham - - - - - Parish	670	38	3	–	45	4	–	196	218	98	110	98	108
	Stoke-Poges, part of Parish—[2h]													
	Stoke-Poges [incl part of SLOUGH]	3016	286	13	5	346	21	5	1505	1744	757	888	748	856
	Farnham Royal, part of Parish—[1i]													
	Farnham Royal - Civil Parish	1840	166	10	6	180	18	–	817	884	435	451	382	433
	Burnham Parish—[3j]													
	Burnham - - - Civil Parish	6250	432	28	3	430	28	9	2081	2179	1050	1121	1031	1058
	Boveney - - - - Liberty	480	31	–	–	25	1	–	152	102	75	51	77	51
	Dorney - - - - - Parish	1550	70	4	3	82	2	–	367	374	190	185	177	189
	Hitcham - - - - - Parish	1370	47	2	–	61	4	–	205	270	103	142	102	128
	Taplow - - - - [k] Parish	1920	126	5	–	161	8	3	811	1028	388	548	423	480
	141. WYCOMBE.													
1. HIGH WYCOMBE	Hedsor - - - - [l] Parish	526	43	1	–	46	–	–	175	225	93	116	82	109
	Wooburn - - - - [m] Parish	2850	477	22	2	493	7	–	2245	2343	1113	1164	1132	1179
	Chipping (or *High*) *Wycombe* Parish—[4n]													
	CHIPPING WYCOMBE - Civil Parish	6382	877	14	16	1196	61	16	4152	5681	2067	2817	2085	2864
	WYCOMBE - Mun. Borough		826	13	10	977	29	8	4221	4811	2100	2314	2121	2497
	Little Marlow - - [o] Parish	3430	172	11	2	199	3	4	790	964	407	484	383	480
2. GREAT MARLOW	GREAT MARLOW - - [p] Parish	6333	900	26	5	948	55	12	4661	4701	2255	2350	2406	2451
	Fingest - - - - [p] Parish	1304	64	2	1	70	6	–	352	337	185	169	167	168
	Turville - - - - - Parish	2315	91	1	–	95	2	–	437	456	219	244	218	212
3. WEST WYCOMBE	*Lewknor, part of* Parish—[q]													
	Lewknor-up-hill { pt. in *Bucks* / pt. in *Oxon* } Ham.	475	12	–	–	12	–	–	63	52	32	25	31	27
		1569	32	–	–	35	–	–	172	173	89	82	83	91
	Ibstone [5] { part in *Bucks* / part in *Oxon* } [r] Parish	866	33	2	–	32	2	–	153	140	74	70	79	70
		282	35	1	–	39	–	–	172	192	85	102	87	90
	Stokenchurch (*Oxon*) - [r] Parish	4308	289	7	–	321	6	–	1508	1551	795	780	713	771
	Bradenham - - - - Parish	1001	35	–	–	36	2	–	185	169	98	89	87	80
	West Wycombe - - [p][s] Parish	6340	437	5	1	485	22	3	2161	2343	1090	1195	1071	1148
	Hughenden - - - [t] Parish	5751	345	14	–	369	16	–	1653	1792	808	896	845	896
	Little Missenden - - [u] Parish	3173	239	14	1	241	11	2	1089	1148	531	563	558	585
	Parishes (ancient) consisting of Townships, Hamlets, &c.:													
	[1] Farnham Royal - - - - - - -	2910	283	12	8	308	22	–	1378	1443	713	736	665	707
	[2] Stoke Poges - - - - - - - -	3451	304	13	5	366	21	5	1600	1850	806	934	794	916
	[3] Burnham - - - - - - - -	6730	463	28	3	455	29	9	2233	2281	1125	1172	1108	1109
	[4] Chipping Wycombe, *or* High Wycombe - -	6382	1703	27	26	2173	90	24	8373	10492	4167	5131	4206	5361
	[5] Ibstone (*Bucks & Oxon*) - - - - -	1148	68	3	–	71	2	–	325	332	159	172	166	160

140. ETON. [a] The ancient parish of Farnham Royal comprises the hamlet of Hedgerley Dean and the civil parish of Farnham Royal in the Burnham Sub-district (140: 3), and the chapelry of Seer Green in the Beaconsfield Sub-district of Amersham (139: 5).

[b] The return for Denham parish includes Denham New Town, in which a number of houses have recently been erected.

[c] The parish of Iver comprises Iver Heath, Thorney, Gerrard's Cross, Shredding Green, and part of the town of Colnbrook.

[d] The parish of Langley-Marish includes Horsemore Green, George Green, Middle Green, and part of the town of Colnbrook, other parts of which are in Iver parish (140: 1), in Horton parish (140: 2), and in Stanwell parish (123: 2).

[e] Wyrardisbury, or Wraysbury parish, comprises Great and Little Ankerwyke, and Hythe End.

[f] The parish of Upton cum Chalvey, in which the British Orphan Asylum is situate, includes part of the town of Slough. The return also includes a detached part of the parish, viz., Bulstrode House, &c. containing 18 male and 31 female inhabitants, and locally situate in Fulmer parish (Sub-district 140: 1). The increase of population is mainly attributed to the extension of nursery gardens in the neighbourhood.

[g] Eton parish includes Eton Wick hamlet. The Censuses of 1861 and 1871 were taken during the Eton vacation.

[h] This part of the parish of Stoke-Poges includes West End, Stoke Common, Stoke Green, part of Wexham Street, part of Salt Hill, and part of the town of Slough. The other part of Stoke-Poges is in the Eton Sub-district (140: 2). The increase of population is attributed to the opening of new brick-fields. St. Michael's (Roman Catholic) Schools contained 80 persons.

[i] This part of Farnham Royal contains part of Salt Hill and the village of Farnham Royal.

[j] Burnham parish includes East Burnham, Cippenham, and Lent.

[k] The increase of population in Taplow is chiefly attributed to the establishment, since 1861, of a school containing 127 persons.

141. WYCOMBE. [l] The return for Hedsor includes detached parts of the parish, consisting of a gardener's lodge in Dropmore Park, and the residence of the manager of the Cliefden Estate.

[m] Wooburn comprises Coves End, Bourn End, and a detached part of the parish, on which is Cookham Bridge Toll House.

[n] The increase of population in the parish of Chipping Wycombe (or High Wycombe) is attributed to the extension of the staple manufactures, chairs and wood-ware. The parish includes Loudwater, and parts of Hazlemere and Tyler's Green.

[o] Little Marlow comprises Coldmoorholm, and Flackwell Heath.

[p] The hamlet of Lane End is partly in Great Marlow, partly in West Wycombe, and partly in Fingest parishes, which latter also comprises Cadmore End.

[q] The other part of Lewknor parish is in Thame District (147).

[r] Part of the village of Turville is in Ibstone parish, and part of Ibstone Common is in Stokenchurch parish.

[s] West Wycombe includes Wheeler End, Downley, and part of Lane End (see note [p]).

[t] Hughenden (or Hitchenden) parish comprises Naphill, Great Kingshill, Widmere End, and parts of Hazlemere and Prestwood.

[u] Little Missenden includes Bray's Green, Holmer Green, Beaumont End, and part of Little Kingshill, the other part being in Great Missenden (139: 1).

TABLE 4.—AREA; HOUSES and INHABITANTS, 1861 and 1871, in PARISHES, &c.—*continued.*

SUPERINTENDENT REGISTRAR'S DISTRICT.		Area in Statute Acres.	HOUSES.						POPULATION.					
			1861.			1871.			Persons.		Males.		Females.	
REGISTRAR'S SUB-DISTRICT.	Parish, Township, or Place.		Inhabited.	Uninhabited.	Building.	Inhabited.	Uninhabited.	Building.	1861.	1871.	1861.	1871.	1861.	1871.
	141. WYCOMBE—*continued.*													
4. WENDOVER	Great Hampden - - - Parish	1710	53	–	–	51	2	–	266	262	127	117	139	145
	Little Hampden - - - Parish	508	15	–	–	15	–	–	68	61	40	30	28	31
	Wendover - - - - Parish	5719	411	8	–	427	8	–	1932	2033	942	976	990	1057
	Stoke-Mandeville - - [a] Parish	1460	104	3	1	107	2	–	477	528	236	264	241	264
	Ellesborough - - - - Parish	8310	155	7	–	148	4	–	724	703	370	341	354	362
	Little Kimble - - [b] Parish	750	40	4	–	42	2	–	182	203	88	93	94	110
	Great Kimble - - [b] Parish	2473	93	4	1	97	5	–	408	459	200	229	208	230
	Monks Risborough - - [c] Parish	3220	204	6	–	204	5	3	985	938	490	467	495	471
5. PRINCES RISBOROUGH.	Princes Risborough - [d] Parish	4710	512	9	3	557	18	2	2392	2549	1192	1250	1200	1299
	Saunderton (W) - - - Parish	1590	47	1	–	42	–	–	428	411	231	232	197	179
	Horsendon - - - - Parish	517	7	–	–	9	2	–	45	46	22	25	23	21
	Bledlow - - - - [e] Parish	4130	232	3	–	239	3	–	1189	1170	593	564	596	606
	Radnage - - - - [f] Parish	1352	91	4	–	98	9	–	478	476	255	247	223	229
	Illmire - - - - - Parish	674	16	–	–	14	–	–	79	70	41	36	38	34
	Chinnor (*Oxon*) Parish—[1 f]													
	Chinnor - - - - - -	2687	239	6	–	254	6	–	1028	1134	495	572	533	562
	Henton - - - - - Liberty		57	–	–	53	1	–	268	245	129	115	139	130
	142. AYLESBURY.													
1. HADDENHAM [g]	Haddenham - - - [g] Parish	3150	368	20	–	373	16	–	1623	1514	801	721	822	793
	Cuddington - - - - Parish	1281	134	7	–	121	12	–	590	532	296	269	294	263
	Chearsley - - - - Parish	1130	66	8	–	72	1	–	287	311	141	156	146	155
	Nether Winchendon - - Parish	1520	59	2	2	56	4	–	316	283	161	156	155	127
	Ashendon - - - [h] Parish	1790	64	3	–	65	1	–	325	274	164	140	161	134
	Wotton-Underwood - - Parish	3220	60	2	–	56	–	–	266	235	126	107	140	128
	Ludgershall Parish—[2]													
	Ludgershall - - Civil Parish	2280	108	1	1	104	8	–	482	461	237	225	245	236
	Kingswood - - - Hamlet	150	10	–	–	9	1	–	54	39	23	21	31	18
	Grendon-Underwood - - Parish	3670	97	2	–	98	1	–	451	448	226	221	225	227
	Waddesdon, part of Parish—[1]													
	Woodham - - - - Hamlet	–	8	–	–	10	–	–	38	37	15	19	23	18
	Upper Winchedon - - - Parish	1030	42	1	–	43	2	–	220	209	116	105	104	104
2. AYLESBURY	Dinton - - - - [j] Parish	4100	191	8	–	188	6	–	814	790	401	404	413	386
	Aston-Sandford - - - Parish	669	14	–	–	13	–	–	59	58	30	29	29	29
	Stone - - - - [k] Parish	2590	169	6	–	175	9	18	1094	1292	544	624	550	668
	Hartwell - - - - Parish	680	28	3	1	35	1	–	137	143	62	73	75	70
	AYLESBURY (W) - - [l] Parish	3200	1313	51	10	1489	46	10	6168	6962	2956	3384	3212	3578
3. ASTON-CLINTON	Weston-Turville - - - Parish	2450	149	4	–	172	–	–	724	812	341	368	383	444
	Halton - - - - - Parish	1452	30	3	–	32	1	–	147	155	66	76	81	79
	Aston-Clinton Parish—[3]													
	Aston-Clinton - - Township	2670	232	9	–	252	18	6	1108	1235	535	604	573	631
	St. Leonards - - - Hamlet	970	35	1	–	37	2	–	189	200	104	94	85	106
	Hawridge - - - - Parish	696	54	1	–	57	2	–	276	254	133	124	143	130
	Choulesbury - - - - Parish	176	23	–	–	25	–	–	105	109	54	55	51	54
	Drayton-Beauchamp - - Parish	1874	53	–	–	44	1	–	268	227	138	109	130	118
	Buckland - - - [m] Parish	1544	146	3	2	178	14	–	732	820	355	387	377	433
	Bierton with Broughton - - Parish	2470	149	5	1	172	4	1	691	746	345	359	346	387
	Hulcott - - - - - Parish	850	29	–	–	29	–	–	143	125	73	62	70	63
	Wingrave with Rowsham - Parish	2600	173	6	3	189	4	–	863	908	412	425	451	483
4. WADDESDON	Aston Abbotts - - - Parish	2180	69	6	–	73	1	–	311	327	153	160	158	167
	Cublington - - - - Parish	1290	62	–	–	64	1	–	288	283	141	141	147	142
	Creslow - - - - - Parish	620	1	–	–	1	–	–	9	6	5	3	4	3
	Whitchurch - - - [n] Parish	1580	201	16	–	192	13	–	884	799	415	384	469	415
	Hardwick Parish—[4]													
	Hardwick - - - Civil Parish	1340	67	4	–	56	8	–	283	254	140	123	143	131
	Weedon - - - - Hamlet	1860	101	–	–	109	4	–	425	463	194	222	231	241
	Parishes (*ancient*) *consisting of Townships, Hamlets, &c.:*													
	[1] Chinnor (*Oxon*) - - - - - - - -	2687	296	6	–	307	7	–	1296	1379	624	687	672	692
	[2] Ludgershall - - - - - - - - -	2430	118	1	1	113	9	–	536	500	260	246	276	254
	[3] Aston-Clinton - - - - - - - -	3640	267	10	–	289	20	6	1297	1435	639	698	658	737
	[4] Hardwick - - - - - - - - -	3200	168	4	–	165	12	–	708	717	334	345	374	372

[a] Stoke-Mandeville parish includes part of Prestwood.

[b] The hamlets of Marsh and Kimble Wick are partly in the parish of Little Kimble and partly in Great Kimble.

[c] The parish of Monks Risborough includes Askett, Meadle, White Leaf, and Upper and Lower Cadsden.

[d] Princes Risborough parish comprises Speen, Lacy Green, and Longwick.

[e] Bledlow parish includes Bledlow Ridge, Pitch Green, and Rout's Green. The Wycombe Union workhouse schools are situate in this parish.

[f] Radnage parish includes Radnage Common and part of Sprigg's Alley; the other part of Sprigg's Alley, and also Littleworth and Oakley, are in the parish of Chinnor.

142. AYLESBURY. [g] Haddenham parish includes Skittles Green. The decrease of population throughout the Sub-district of Haddenham is attributed to migration and emigration.

[h] Ashendon parish comprises the hamlet of Pollicott.

[i] The other part of Waddesdon parish is in Waddesdon Sub-district (142 : 4), where the area of Woodham hamlet is returned.

[j] The parish of Dinton includes Upton, Ford, and Westlington.

[k] The parish of Stone includes Bishopstone. The increase of population in this parish is attributed to the enlargement of the Bucks County Lunatic Asylum.

[l] The increase of population in Aylesbury is attributed to the establishment of a condensed milk factory and a printing establishment. The parish includes the hamlet of Walton.

[m] Buckland parish includes Buckland Common.

[n] The decrease of population in Whitchurch parish is attributed to emigration and to migration in search of employment.

TABLE 4.—AREA; HOUSES and INHABITANTS, 1861 and 1871, in PARISHES, &c.—*continued.*

SUPERINTENDENT REGISTRAR'S DISTRICT.		Area in Statute Acres.	HOUSES.						POPULATION.					
			1861.			1871.			Persons.		Males.		Females.	
REGISTRAR'S SUB-DISTRICT.	Parish, Township, or Place.		Inhabited.	Uninhabited.	Building.	Inhabited.	Uninhabited.	Building.	1861.	1871.	1861.	1871.	1861.	1871.
142. AYLESBURY—*continued.*														
4. WADDESDON—*continued.*	Quarrendon - - - - Parish	2080	14	–	–	13	–	–	58	56	25	31	33	25
	Fleet-Marston - - - Parish	929	5	1	–	7	–	–	23	37	11	15	12	22
	Waddesdon, part of Parish—[1] [a]													
	Waddesdon - - Township	6010	339	6	5	353	21	1	1470	1505	710	714	760	791
	Westcott - - - - Hamlet		66	6	–	64	4	–	278	296	148	163	130	133
	Quainton Parish—[2]													
	Quainton - - - Township	5368	213	6	1	211	9	1	864	858	435	444	429	414
	Shipton-Lee - - - Hamlet		14	4	–	12	2	–	65	63	34	27	31	36
	Pitchcott - - - - Parish	924	7	1	–	10	–	–	36	51	17	25	19	26
	Oving - - - - - Parish	971	100	4	–	98	5	–	436	440	226	221	210	219
143. WINSLOW.[b]														
1. WINSLOW - -	North Marston - - - Parish	1910	137	9	–	136	5	–	644	643	321	335	323	308
	Hogshaw with Fulbrook - - Parish	1030	7	–	–	8	–	–	50	61	31	27	19	34
	East Claydon - - - [c] Parish	2160	79	3	–	87	1	–	385	376	201	182	184	194
	Grandborough - - - Parish	1560	81	–	–	76	–	–	374	367	196	185	178	182
	Winslow cum Shipton (W) [d] Parish	1920	376	12	–	352	10	–	1890	1826	932	858	958	968
	Swanbourne - - - - Parish	2510	139	9	–	124	8	–	603	558	291	270	312	288
	Hoggeston - - - - Parish	1526	42	–	–	40	–	–	207	191	97	83	110	108
	Dunton - - - - - Parish	1550	21	–	–	22	–	–	106	96	62	47	44	49
	Stewkley - - - - Parish	4330	328	4	2	323	11	–	1453	1431	713	698	740	733
	Drayton-Parslow - [e] - Parish	1680	117	–	–	117	15	–	468	479	236	225	232	254
	Mursley - - - - [e] Parish	2840	112	7	–	120	6	–	482	488	245	227	237	261
	Little Horwood - - [e] Parish	1950	106	5	–	98	6	–	449	411	209	212	240	199
	Great Horwood Parish—[3]													
	Great Horwood - - Township	2389	173	6	–	176	4	–	725	727	361	339	364	388
	Singleborough - - - Hamlet	720	24	5	–	28	1	1	121	139	60	65	61	74
	Whaddon Parish—[4]													
	Whaddon - - - Township	2300	104	6	–	110	6	–	493	476	261	242	232	234
	Nash - - - - Hamlet	1430	103	1	–	94	4	–	462	460	240	234	222	226
	Tattenhoe - - - - Parish	690	11	–	–	10	1	–	64	63	29	30	35	33
	Shenley, part of Parish—[5] [f]													
	Shenley Brook End - Hamlet	*935*	57	–	–	60	–	–	289	290	148	144	141	146
144. NEWPORT PAGNELL.														
1. FENNY STRATFORD	*Shenley, part of* Parish—[5] [g]													
	Shenley Church End - Township	*1661*	48	2	–	50	4	–	203	209	94	98	109	111
	Newton-Longville - - Parish	1718	121	2	–	117	7	–	547	537	280	264	267	273
	Bletchley Parish—[6]													
	Bletchley - - - Township	1180	97	–	–	109	1	1	426	478	217	238	209	240
	Water Eaton - - Hamlet	1040	50	–	–	47	5	–	242	243	127	129	115	114
	Fenny Stratford, *part of* Township	930	214	2	–	255	16	1	990	1141	492	576	498	565
	Simpson Parish—[7]													
	Simpson - - - Civil Parish	1330	79	2	–	55	1	–	353	229	187	110	166	119
	Fenny Stratford, *part of* Township		45	2	–	84	6	–	209	449	114	223	95	226
	Great Brickhill - - [h] Parish	2370	147	3	1	130	7	–	590	566	280	277	310	289
	Little Brickhill - - [h] Parish	1360	83	8	–	72	21	–	423	291	216	140	207	151
	Bow Brickhill - - [h] Parish	1880	127	4	–	113	7	–	546	468	268	239	278	229
	Walton - - - - - Parish	757	21	1	–	19	4	–	95	105	44	47	51	58
	Woughton on the Green - [h] Parish	890	70	–	–	69	–	–	314	273	159	143	155	130
	Wavendon - - - [i] Parish	2665	202	3	2	226	9	–	879	953	416	432	463	521
	Milton-Keynes - - - Parish	1842	72	1	–	67	1	–	346	321	172	153	174	168
	Little Woolstone - - - Parish	613	27	2	–	28	–	–	125	117	60	61	65	56
	Great Woolstone - - - Parish	760	17	–	–	18	–	–	71	84	32	41	39	43
	Loughton - - - - Parish	1620	79	2	–	80	–	–	386	359	197	183	189	176
	Bradwell - - - [j] Parish	892	233	1	74	506	14	2	1658	2409	925	1264	733	1145
	Bradwell Abbey - - - *Parish*	650	3	–	–	2	1	–	14	10	11	6	3	4
Parishes (ancient) consisting of Townships, Hamlets, &c.:														
[1] Waddesdon - - - - - - - - -		6010	413	12	5	427	25	1	1786	1838	873	896	913	942
[2] Quainton - - - - - - - - -		5368	227	10	1	223	11	1	929	921	469	471	460	450
[3] Great Horwood - - - - - - - -		3109	197	11	–	204	5	1	846	866	421	404	425	462
[4] Whaddon - - - - - - - - -		3780	207	7	–	204	10	–	955	936	501	476	454	460
[5] Shenley - - - - - - - - -		*2596*	105	2	–	110	4	–	492	499	242	242	250	257
[6] Bletchley - - - - - - - - -		3150	361	2	–	411	22	2	1658	1862	836	943	822	919
[7] Simpson - - - - - - - - -		1330	124	4	–	139	7	–	562	678	301	333	261	345

[a] The other part of Waddesdon parish, viz., the hamlet of Woodham (the area of which is here included) is in the Haddenham Sub-district (142: 1).

143. WINSLOW. [b] The migration of young people of the labouring class is stated to have been the chief cause of the general decrease in the population of this District.

[c] East Claydon parish includes Botolph Claydon, otherwise Claydon St. Botolph.

[d] Winslow cum Shipton is the proper designation of this parish, but it is generally known as Winslow.

[e] Mursley parish comprises Salden, and Little Horwood parish includes Wood End.

[f] The other part of Shenley parish, viz., Shenley Church End, is in the Fenny Stratford Sub-district of Newport Pagnell (144: 1).

144. NEWPORT PAGNELL. [g] The other part of Shenley parish is in the Winslow District (143).

[h] The decrease of population in Great, Little, and Bow Brickhill, and Woughton on the Green, is attributed to the migration of mechanics and artizans on the removal of a portion of the railway workshops from Wolverton to Crewe.

[i] Part of Woburn Sands, including the railway station and a suburb around it, is in Wavendon parish. The other part of Woburn Sands is in Aspley-Guise parish, *Bedfordshire* (173: 1).

[j] The increase of population in Bradwell parish is attributed to the erection of a number of houses by the railway company, and to the sale of land for building purposes by a freehold land society.

TABLE 4.—AREA; HOUSES and INHABITANTS, 1861 and 1871, in PARISHES, &c.—*continued.*

SUPERINTENDENT REGISTRAR'S DISTRICT.			Area in Statute Acres.	HOUSES.						POPULATION.					
				1861.			1871.			Persons.		Males.		Females.	
REGISTRAR'S SUB-DISTRICT.	Parish, Township, or Place.			Inhabited.	Uninhabited.	Building.	Inhabited.	Uninhabited.	Building.	1861.	1871.	1861.	1871.	1861.	1871.
144. NEWPORT PAGNELL—*continued.*															
1. FENNY STRATFORD —*continued.*	Stantonbury	Parish	750	7	–	–	7	–	–	29	40	15	18	14	22
	Great Linford	[a] Parish	1787	112	1	–	103	3	–	557	468	286	238	271	230
	Willen	Parish	450	18	1	–	20	–	–	80	76	35	32	45	44
	Broughton	Parish	1020	34	–	–	36	–	–	155	174	71	71	84	103
	Moulsoe	Parish	1190	51	1	–	52	1	–	234	241	121	114	113	127
	North Crawley	Parish	4060	219	4	3	210	8	1	981	933	485	452	496	481
2. NEWPORT PAGNELL	NEWPORT PAGNELL (W)	Parish	3220	776	22	1	799	37	–	3823	3824	1823	1778	2000	2046
3. OLNEY	Lathbury	Parish	1294	27	–	–	32	1	–	147	136	67	59	80	77
	Sherington	Parish	1780	184	6	2	189	3	–	839	718	424	341	415	377
	Chicheley	Parish	1620	55	2	–	53	–	2	265	250	127	113	138	137
	Astwood	Parish	1259	65	–	–	56	–	–	247	268	135	132	112	136
	Hardmead	Parish	1113	19	–	–	19	–	–	91	92	41	46	50	46
	Newton-Blossomville	[b] Parish	1050	57	5	–	70	–	–	277	320	142	182	135	138
	Cold Brayfield	Parish	530	18	1	–	16	–	–	99	86	45	49	54	37
	Lavendon	Parish	2320	182	3	–	194	7	3	820	916	401	452	419	464
	Clifton-Reynes	Parish	1444	47	2	–	50	2	–	212	216	118	121	94	95
	Olney Parish—[1]														
	OLNEY [b]	Civil Parish	3140	542	12	–	588	3	–	2273	2661	1058	1351	1215	1310
	Warrington	Hamlet		15	–	–	15	–	–	74	69	32	36	42	33
	Olney Park Farm	[c] *Parish*		1	–	–	1	–	–	11	11	6	6	5	5
	Emberton	[d e] Parish	1860	152	5	–	147	5	1	624	632	302	297	322	335
	Petsoe Manor	[e] *Parish*		1	–	–	1	–	–	8	5	5	3	3	2
	Weston-Underwood	Parish	1300	92	2	–	93	–	–	398	430	191	198	207	232
	Ravenstone	Parish	2230	103	3	–	106	–	–	400	431	191	214	209	217
	Stoke-Goldington	[f] Parish	2061	203	1	–	189	14	–	963	875	486	433	477	442
	Tyringham with Filgrave	Parish	1736	42	–	–	48	1	–	226	246	106	112	120	134
	Gayhurst	Parish	840	20	1	–	24	–	–	129	95	65	42	64	53
	Hanslope	Parish	5290	352	8	2	376	23	4	1792	1726	885	833	907	893
	Castle Thorpe	Parish	1380	69	–	–	75	7	–	338	366	175	182	163	184
	Little Linford	Parish	550	9	1	–	11	–	–	58	58	31	26	27	32
	Haversham	Parish	1430	60	3	–	61	–	–	288	262	138	125	150	137
145. BUCKINGHAM.															
1. LECKHAMPSTEAD	Beachampton	Parish	1492	58	2	–	61	3	–	272	283	137	137	135	146
	Thornton	Parish	1332	17	1	–	16	1	–	111	103	53	52	58	51
	Thornborough	Parish	*2478*	172	13	–	166	10	–	694	687	340	333	354	354
	Maids Moreton	[g] Parish	*1451*	124	3	–	123	4	–	543	511	259	248	284	263
	Foxcott *or* Foscott	Parish	714	23	–	–	20	1	5	96	79	48	43	48	36
	Akeley cum Stockholt	Parish	1080	81	2	–	88	2	–	366	378	194	194	172	184
	Leckhampstead	Parish	2522	106	–	2	101	4	–	482	447	243	224	239	223
	Lillingstone-Lovell	Parish	1269	37	–	–	32	4	–	185	152	100	76	85	76
	Lillingstone-Dayrell	Parish	2223	33	–	–	48	–	1	198	250	107	117	91	133
	Stowe Parish—[2 h]														
	Stowe		2610	66	7	1	64	4	–	332	335	170	177	162	158
	Boycott	Hamlet	340	5	1	–	10	–	–	20	35	9	17	11	18
	Shalstone	[i] Parish	1320	51	–	–	49	–	–	246	232	122	118	124	114
	Water Stratford	Parish	1082	42	1	–	45	1	–	179	227	86	113	93	114
	Radclive	[j] Parish	*1268*	90	1	–	95	4	–	356	339	161	161	195	178
	Luffield Abbey { Pt. in *Bucks* / Pt. in *Northampton* }	[k] *Parish*	510	3 / –	–	–	1 / –	–	–	18 / –	5 / –	8 / –	2 / –	10 / –	3 / –
2. BUCKINGHAM	*Buckingham* Parish—[3]														
	BUCKINGHAM (W) [1]		4883	329	30	–	321	18	2	1729	1612	782	761	947	851
	Gawcott	Chapelry		140	–	–	140	15	–	571	540	283	276	288	264
	Prebend End	Precinct		196	13	2	198	15	–	884	913	443	441	441	472
	Bourton	Hamlet		9	–	–	9	–	–	44	41	15	17	29	24
	Bourtonhold	Hamlet		136	5	–	134	6	–	568	553	288	270	280	283
	Lenborough	Hamlet		8	–	–	8	–	–	53	44	24	22	29	22
	Padbury	Parish	*1996*	136	2	–	138	9	–	550	601	260	277	290	324
Parishes (ancient) consisting of Townships, Hamlets, &c.:															
[1] Olney			3140	557	12	–	603	3	–	2347	2730	1090	1387	1257	1343
[2] Stowe			2950	71	8	1	74	4	–	352	370	179	194	173	176
[3] Buckingham			*4883*	818	48	2	810	54	2	3849	3703	1835	1787	2014	1916

[a] The decrease of population in Great Linford is ascribed to the removal of railway artizans and mechanics to the new workshops at Crewe.

[b] The increase of population in Newton-Blossomville and Olney is almost exclusively attributed to the temporary presence of a number of navvies, &c., engaged in constructing a railway from Northampton to Bedford.

[c] The area of Olney Park Farm, formerly extra-parochial, is included in that of Olney parish.

[d] Emberton parish includes Petsoe End.

[e] The area of Petsoe Manor, formerly extra-parochial, is included in the area of Emberton parish.

[f] An uninhabited place called Gorefields, containing about 65 acres, and formerly extra-parochial, was annexed to Stoke-Goldington parish in 1865 by an Order of Quarter Sessions.

145. BUCKINGHAM. [g] Maids Moreton parish comprises Wellmore and part of Chackmore, the remainder of which is in Radclive parish.

[h] Stowe parish includes Dadford.

[i] Oldwick, formerly extra-parochial, has been incorporated with the parish of Shalstone. In 1871 it contained 1 house, with 3 persons, viz. 1 male and 2 females.

[j] Radclive parish includes part of Chackmore, the remainder being in Maids Moreton parish.

[k] Luffield Abbey, formerly extra-parochial, is now a separate parish with its own overseer; two lodges have been pulled down in that part of the parish which is in *Buckinghamshire*, and rebuilt a short distance from their old site in Silverstone parish (*Northamptonshire*), in the Abthorpe Sub-district (15c: 1). The *Northamptonshire* part of Luffield Abbey is without houses or population.

[1] The population of Buckingham is stated to have decreased in consequence of migration to manufacturing districts, and emigration.

TABLE 4.—AREA; HOUSES and INHABITANTS, 1861 and 1871, in PARISHES, &c.—*continued.*

SUPERINTENDENT REGISTRAR'S DISTRICT.		Area in Statute Acres.	HOUSES.						POPULATION.					
			1861.			1871.			Persons.		Males.		Females.	
REGISTRAR'S SUB-DISTRICT.	Parish, Township, or Place.		Inhabited.	Uninhabited.	Building.	Inhabited.	Uninhabited.	Building.	1861.	1871.	1861.	1871.	1861.	1871.
145. BUCKINGHAM—*continued.*														
2. BUCKINGHAM—*continued.*	Adstock - - - - Parish	1130	83	2	–	88	4	–	385	383	194	195	191	188
	Addington - - - - Parish	1320	21	3	–	23	1	–	111	141	50	62	61	79
	Steeple Claydon - - - Parish	3270	210	4	–	211	8	–	946	906	486	447	460	459
	Middle Claydon - - - Parish	2586	33	8	–	35	6	–	146	139	74	69	72	70
3. TINGEWICK -	Tingewick - - - [a] Parish	2204	206	10	–	218	11	–	914	945	448	451	466	494
	Barton Hartshorn - - - Parish	870	27	3	–	26	1	–	126	127	58	56	68	71
	Chetwode - - - - Parish	1200	36	2	–	38	3	–	177	173	81	78	96	95
	Preston-Bisset - - - Parish	925	110	9	–	108	6	–	469	485	220	225	249	260
	Hillesden - - - - Parish	3187	50	–	–	57	–	–	251	274	132	144	119	130
	Twyford Parish—[1]													
	Twyford [b] - - Civil Parish	1520	104	3	–	99	7	–	429	346	212	181	217	165
	Pounden - - - - Hamlet	710	21	3	–	19	1	–	95	85	45	41	50	44
	Charndon - - - - Hamlet	1880	41	–	–	42	3	–	170	165	81	81	89	84
	Edgcott - - - - Parish	650	43	1	–	48	–	–	182	224	90	108	92	116
	Marsh Gibbon - - - Parish	2752	203	6	2	195	3	–	858	876	392	416	466	460

REGISTRATION OR UNION COUNTY: 9. OXFORDSHIRE.

146. HENLEY.														
1. HENLEY - -	Remenham (*Berks*) - [c] Parish	1590	112	6	–	116	12	2	493	533	215	246	278	287
	Medmenham (*Bucks*) - [d] Parish	2327	76	1	–	78	1	–	380	310	186	154	194	156
	Hambleden (*Bucks*) - [c] Parish	6615	294	10	2	297	18	–	1464	1461	715	713	749	748
	Fawley (*Bucks*) - - - Parish	2216	51	–	–	62	2	–	272	289	143	151	129	138
	HENLEY on Thames (W) [e] Parish	1737	738	25	10	741	22	–	3676	3736	1685	1714	1991	2022
	Rotherfield-Greys - - [f] Parish	2910	358	9	6	392	7	–	1629	1889	815	[b]909	814	980
	Rotherfield-Peppard - - Parish	2158	95	2	–	91	6	1	437	483	223	238	214	245
	Shiplake - - - - [g] Parish	2692	135	3	1	134	7	–	621	586	313	283	308	303
	Harpsden - - - - Parish	1460	50	1	–	53	1	–	261	260	132	131	129	129
	Sonning, part of Parish—													
	Eye and Dunsden - [h] Liberty	3102	168	6	–	179	–	1	799	804	413	421	386	383
	Caversham - - - [i] Parish	4772	335	18	9	445	19	2	1783	2406	889	1241	894	1165
	Checkendon - - - [j] Parish	3063	74	6	–	76	4	–	357	339	183	175	174	164
	Ipsden - - - - [k] Parish	3374	132	6	–	142	7	4	623	640	330	334	293	306
	Nuffield - - - - Parish	2076	41	–	–	43	1	–	259	203	133	110	126	93
	Nettlebed - - - [l] Parish	1164	148	3	–	143	7	–	737	688	390	364	347	324
2. WATLINGTON -	Bix - - - - [m] Parish	3075	83	2	1	89	1	2	392	426	210	215	182	211
	Pishill - - - - [n] Parish	785	48	–	–	48	1	–	214	217	112	120	102	97
	Swyncombe - - - [n] Parish	2646	80	4	–	86	3	1	446	397	235	200	211	197
	Newington, part of Parish—[o]													
	Britwell Prior - - Chapelry	2209	6	3	–	12	–	–	43	81	21	32	22	49
	Britwell-Salome - - Parish	871	48	1	–	47	1	–	217	212	111	112	106	100
	Brightwell-Baldwin - - Parish	1660	55	1	–	53	–	–	277	253	128	119	149	134
	Cuxham - - - - Parish	487	36	2	–	36	2	–	177	160	82	77	95	83
	Watlington - - - [n] Parish	3440	418	23	4	424	17	–	1938	1943	960	936	978	1007
	Pyrton - - - - [p] Parish	5140	139	2	–	134	1	–	705	600	363	310	342	290
147. THAME.														
1. LEWKNOR - -	Easington - - - - Parish	232	5	1	–	5	1	–	26	34	11	18	15	16
	Warpsgrove - - - - Parish	460	4	1	–	5	–	–	20	23	10	13	10	10
	Chalgrove Parish—[2]													
	Chalgrove - - - - } 2364 {		120	3	2	120	7	–	531	511	284	280	247	231
	Rofford - - - - Liberty }		4	–	–	4	–	–	18	16	10	6	8	10
Parishes (ancient) consisting of Townships, Hamlets, &c.:														
[1] Twyford - - - - - - - - -		4110	166	6	–	160	11	–	694	596	338	303	356	293
[2] Chalgrove - - - - - - - -		2364	124	3	2	124	7	–	549	527	294	286	255	241

[a] The parish of Tingewick comprises part of the village of Finmere, the remainder and greater part being in Finmere parish in the Brackley Sub-district (155 : 1).

[b] The decrease of population in Twyford is attributed to migration to manufacturing districts, and to emigration.

146. HENLEY. [c] Remenham parish comprises Aston and Park Place; and Hambleden parish comprises Mill End, Skirmitt, Pheasants, Moor Common, and Frieth.

[d] Medmenham parish includes Bockmer End and Wood End.

[e] The parish of Henley on Thames includes North Field End, Fair Mile, and part of Lower Assenden, the remainder of which is in Bix parish, in the Watlington Sub-district (146 : 2).

[f] The parish of Rotherfield-Greys includes Highmoor Cross, Greys Lane, Greys Hill, and part of the town of Henley, in which latter the increase of population has mainly occurred.

[g] Shiplake parish comprises Shiplake Row and part of Binfield Heath.

[h] The liberty of Eye and Dunsden includes Sonning Eye, Sonning Common, and part of Binfield Heath. The remainder of the parish of Sonning is in the Wokingham (*Berks*) District (119 : 2), Division II.

[i] The increase of population in Caversham village is attributed to its contiguity to the Reading railway station, and to the establishment of a large school; the parish includes the places known as Lower Caversham, Emmer Green, and Cane End.

[j] Checkendon parish includes the hamlet of Hookend.

[k] Ipsden parish includes part of Stoke Row, the remainder being in Mongewell parish (116 : 2), Division II.

[l] Nettlebed parish includes Crocker End.

[m] Bix parish includes parts of Maidensgrove and Lower Assenden; the remainder of Lower Assenden is in the parish of Henley on Thames (Sub-district 146 : 1).

[n] Part of Maidensgrove and part of Russell's Water are in Pishill parish; the other parts of Russell's Water being in the parishes of Watlington and Swyncombe, which latter also comprises Park Corner and Cookley.

[o] The remainder of Newington parish is in the Wallingford District (116), Division II.

[p] Pyrton parish comprises Christmas Common, Clare, and Upper Assenden.

TABLE 4.—AREA; HOUSES and INHABITANTS, 1861 and 1871, in PARISHES, &c.—*continued.*

SUPERINTENDENT REGISTRAR'S DISTRICT.		Area in Statute Acres.	HOUSES.						POPULATION.					
			1861.			1871.			Persons.		Males.		Females.	
REGISTRAR'S SUB-DISTRICT.	Parish, Township, or Place.		Inhabited.	Uninhabited.	Building.	Inhabited.	Uninhabited.	Building.	1861.	1871.	1861.	1871.	1861.	1871.
	147. THAME—*continued.*													
1. LEWKNOR—*cont.*	*Great Milton* Parish—[1]													
	Great Milton - - Township	4402	137	6	–	135	12	–	630	618	318	297	312	321
	Ascot - - - Hamlet		6	–	–	5	1	–	20	19	11	9	9	10
	Chilworth - - - Hamlet		18	2	–	20	–	–	79	94	37	45	42	49
	Little Milton - - Civil Parish		89	4	–	94	6	–	411	418	209	215	202	203
	Great Haseley Parish—[2]													
	Great Haseley - - - -	3219	110	4	–	121	2	–	498	534	262	275	236	259
	Rycote - - - - Liberty		11	1	–	6	–	–	46	34	30	18	16	16
	Latchford and Lobb - - Hamlet		7	1	–	6	1	–	43	33	18	17	25	15
	Little Haseley - - Township		28	–	–	28	–	–	127	145	64	67	63	78
	Stoke-Talmage - - - Parish	859	22	–	–	23	1	–	113	129	57	59	56	70
	Wheatfield - - - - Parish	778	21	–	–	20	–	–	89	91	40	42	49	49
	South Weston - - - - Parish	560	21	–	–	21	1	–	92	97	50	44	42	53
	Shirburn - - - - Parish	2411	59	2	–	58	2	–	292	308	145	155	147	153
	Lewknor, part of Parish—[3 a]													
	Lewknor - - - Civil Parish	2688	127	8	–	127	2	–	598	606	283	301	315	305
	Adwell - - - - - Parish	439	12	–	–	12	–	–	68	51	34	25	34	26
2. THAME - -	Attington - - - - *Parish*	435	3	–	–	2	1	–	15	6	6	3	9	3
	Tetsworth - - - - Parish	1172	108	3	2	110	3	–	481	501	247	241	234	260
	Aston-Rowant - - [b] Parish	2980	182	7	2	167	11	–	884	840	423	395	461	445
	Crowell - - - - Parish	987	34	3	–	38	1	–	162	203	82	100	80	103
	Sydenham - - - - Parish	1650	86	–	–	79	1	–	397	377	183	184	214	193
	Emmington - - - - Parish	726	18	–	–	20	–	–	88	83	37	34	51	49
	THAME (W) - - [c] Parish	5810	656	14	7	638	24	7	3245	3329	1601	1609	1644	1690
	Towersey (*Bucks*) - - - Parish	1200	100	1	3	92	7	–	449	434	219	204	230	230
	Kingsey Parish—[4 d]													
	Kingsey (*Bucks*) - - -	1405	35	–	2	22	1	–	171	98	93	47	78	51
	Tythrop (*Oxon*) - - Liberty		14	–	–	30	–	–	66	145	39	79	27	66
3. BRILL - -	Long Crendon (*Bucks*) - [e] Parish	3120	356	22	–	353	13	4	1570	1365	761	662	809	703
	Chilton (*Bucks*) - - [f] Parish	2080	70	–	–	70	3	–	364	336	188	172	176	164
	Dorton (*Bucks*) - - - Parish	1431	33	–	–	29	–	–	137	125	69	62	68	63
	Brill (*Bucks*) - - [e] Parish	2600	324	14	–	308	15	–	1432	1353	693	666	739	687
	Oakley (*Bucks*) - - - Parish	2250	91	6	2	97	7	1	420	442	223	228	197	214
	Worminghall (*Bucks*) - - Parish	1469	76	–	–	75	1	–	354	341	193	199	161	142
	Ickford Parish—[5]													
	Ickford (*Bucks*) - - -	1249	94	2	–	92	2	–	416	398	209	204	207	194
	Draycott (*Oxon*) - - Hamlet		4	–	–	3	1	–	21	16	9	8	12	8
	Shabbington (*Bucks*) - - Parish	2138	79	2	–	77	7	–	371	395	190	200	181	195
	Albury Parish—[6]													
	Albury - - - Civil Parish	1110	6	1	–	6	–	–	42	29	22	17	20	12
	Tiddington - - - Hamlet		34	6	–	38	1	–	141	171	67	85	74	86
	Waterstock - - - - Parish	653	26	1	–	29	1	–	147	133	65	63	82	70
	Waterperry Parish—[7]													
	Waterperry - -[g] Civil Parish	2620	39	1	–	38	1	–	200	197	104	106	96	91
	Thomley - - - - Hamlet		5	–	–	5	–	–	31	28	16	12	15	16
	148. HEADINGTON.													
1. WHEATLEY - -	Holton - - - - - Parish	1594	52	–	–	50	–	–	245	236	120	115	125	121
	Cuddesdon Parish—[8]													
	Cuddesdon *or* Cuddesden [h] Civil Par.	1052	73	1	–	74	1	–	384	410	196	222	188	188
	WHEATLEY - [i] Civil Parish	970	235	19	2	236	7	–	1031	1041	554	544	477	497
	Denton - - - - Hamlet	527	34	–	–	33	2	–	157	136	76	69	81	67
	Chippinghurst - - - Hamlet	140	6	–	–	4	1	–	19	16	9	6	10	10
	Garsington - - - - Parish	2230	135	4	–	129	4	–	643	636	319	329	324	307
	Horsepath - - - - Parish	1164	71	4	–	74	6	–	334	373	176	187	158	186
	Shotover - - - [j] Parish	900	17	1	2	11	2	–	79	51	38	27	41	24
	Shotover Hill Place - - *Parish*		16	–	–	17	2	–	78	76	37	40	41	36
	Forest Hill - - - [j] Parish	650	41	1	–	48	–	–	191	208	103	106	88	102
	Stanton St. John - - [j] Parish	3290	112	5	–	108	5	–	518	488	274	262	244	226
	Parishes (ancient) consisting of Townships, Hamlets, &c.:													
	[1] Great Milton - - - - - - - -	4402	250	12	–	254	19	–	1140	1149	575	566	565	583
	[2] Great Haseley - - - - - - -	3219	156	6	–	161	3	–	714	745	374	377	340	368
	[3] Lewknor (*Oxon and Bucks*) - - - -	4732	171	8	–	174	2	–	833	831	404	408	429	423
	[4] Kingsey (*Oxon and Bucks*) - - - -	1405	49	–	2	52	1	–	237	243	132	126	105	117
	[5] Ickford (*Oxon and Bucks*) - - - -	1249	98	2	–	95	3	–	437	414	218	212	219	202
	[6] Albury - - - - - - - - -	1110	40	7	–	44	1	–	183	200	89	102	94	98
	[7] Waterperry - - - - - - - -	2620	44	1	–	43	1	–	231	225	120	118	111	107
	[8] Cuddesdon - - - - - - - -	2689	348	20	2	347	11	–	1591	1603	835	841	756	762

147. THAME. [a] Postcombe is in this part of Lewknor parish; the othe part of the parish of Lewknor is in the West Sub-district of Wycombe (141 : 3).

[b] The parish of Aston-Rowant comprises Chalford and Kingston-Blount

[c] Thame parish includes New and Old Thame, Thame Park, Priest End, North Weston, and Moreton.

[d] The Superintendent Registrar states that in the returns relating to former Censuses the houses and population of the two parts of Kingsey parish must have been transposed, as Tythrop (*Oxon*) contains the greater number. The numbers for 1871 have been carefully ascertained and may be considered correct.

[e] The decrease of population in Long Crendon and Brill is attributed to migration and emigration. Brill includes Little London.

[f] The parish of Chilton contains Easington and Inwood.

[g] This part of Waterperry parish includes Waterperry Common.

148. HEADINGTON. [h] Cuddesdon or Cuddesden comprises part of Forest Hill village.

[i] Wheatley includes part of Littleworth, the remainder of which is in Shotover parish.

[j] The village of Forest Hill is partly in Stanton St. John parish, partly in Cuddesdon parish, but mainly in Forest Hill parish.

TABLE 4.—AREA; HOUSES and INHABITANTS, 1861 and 1871, in PARISHES, &c.—*continued.*

SUPERINTENDENT REGISTRAR'S DISTRICT.		Area in Statute Acres.	HOUSES.						POPULATION.					
			1861.			1871.			Persons.		Males.		Females.	
REGISTRAR'S SUB-DISTRICT.	Parish, Township, or Place.		Inhabited.	Uninhabited.	Building.	Inhabited.	Uninhabited.	Building.	1861.	1871.	1861.	1871.	1861.	1871.
	148. HEADINGTON—*continued.*													
. ST. CLEMENT -	*Beckley* Parish—[1]													
	Beckley - - - Civil Parish	1910	73	5	–	82	3	–	329	353	189	202	140	151
	Horton cum Studley - - Hamlet	1800	77	2	–	73	2	–	347	319	187	168	160	151
	Studley - - - - Hamlet	660	15	–	–	15	–	–	73	65	37	34	36	31
	Stow Wood *or* Stowood - - Parish	640	6	–	–	6	–	–	27	27	15	15	12	12
	Wood Eaton - - - [a] Parish	639	15	–	–	16	1	–	83	80	39	34	44	46
	Elsfield - - - - - Parish	1280	42	–	–	41	–	–	179	159	87	82	92	77
	Marston - - - - - Parish	1212	94	2	–	94	6	–	452	447	245	237	207	210
	Headington (W) - - [b] Parish	1780	423	16	3	463	25	6	2110	2384	1019	1205	1091	1179
	Cowley - - - - [c] [e] Parish	940	256	29	37	709	79	9	1404	3725	701	1780	703	1945
	Iffley Parish—[2]													
	Iffley - - - - -	*450*	170	3	–	172	10	–	770	817	363	405	407	412
	Littlemore, *part of* - [d] Liberty	*846*	48	2	–	45	1	–	234	173	111	72	123	101
	OXFORD, *part of*—[e]													
	St. Clement (*W*) - [f] Parish	580	495	15	–	687	53	16	2286	3389	1102	1620	1184	1769
	St. John [3] - - - Parish		22	–	–	28	–	–	130	101	58	46	72	55
	Merton College - - -		1	–	–	1	–	–	20	16	18	13	2	3
	Corpus Christi College - -		1	–	–	1	–	–	22	7	13	6	9	1
	St. Alban Hall - - -		1	–	–	1	–	–	15	10	8	4	7	6
	St. Giles [4] - - - [g] Parish		964	25	7	1145	53	51	5025	5928	2123	2481	2902	3447
	Keble College - - -		–	–	–	1	–	–	–	11	–	9	–	2
	Charsley's Hall - - -		–	–	–	1	–	–	–	6	–	3	–	3
	149. OXFORD.													
. OXFORD - -	OXFORD, *part of*—[e]													
	St. Peter in the East - - Parish		157	16	–	150	5	–	976	850	426	377	550	473
	Magdalen College - - -		1	–	–	2	–	–	98	39	74	29	24	10
	St. Edmund Hall - - -		1	–	–	1	–	–	6	4	6	2	–	2
	Queen's College - - -		1	–	–	1	–	–	42	17	35	13	7	4
	University College - - -		1	–	–	2	–	–	14	23	6	11	8	12
	New College - - - -		1	–	–	1	–	–	22	15	17	8	5	7
	Magdalen Hall - - -		1	–	–	1	–	–	16	7	10	2	6	5
	Holywell *or* St. Cross - Parish		171	4	–	179	3	1	916	934	378	382	538	552
	Wadham College - - -		1	–	–	1	–	–	27	14	21	9	6	5
	St. Mary the Virgin, pt. of [5] [h] Parish		58	3	–	49	6	–	314	262	124	98	190	164
	All Souls College - - -		1	–	–	1	–	–	17	18	13	15	4	3
	St. Mary Hall - - -		1	–	–	1	–	–	15	8	9	5	6	3
	Oriel College - - - -	2930	1	–	–	2	–	–	22	9	18	6	4	3
	Brasenose College - - -		1	–	–	1	–	–	14	5	14	5	–	–
	All Saints - - - Parish		91	11	–	69	4	–	468	383	205	178	263	205
	Lincoln College - - -		1	–	–	1	–	–	10	6	8	5	2	1
	St. Martin - - - Parish		60	–	–	52	8	–	377	306	185	147	192	159
	St. Aldate Parish—[6]													
	St. Aldate - - - -		283	11	–	272	6	3	1323	1345	627	622	696	723
	Grandpont (*Berks*) Tything		38	8	1	96	4	–	487	463	250	218	237	245
	Christ Church College - -		1	–	–	1	–	–	77	67	47	34	30	33
	Pembroke College - - -		1	–	–	2	–	–	24	17	19	12	5	5
	St. Ebbe - - - - Parish		975	43	1	1068	24	1	4909	5105	2384	2478	2525	2627
	St. Thomas - - [i] Parish		1012	42	18	1305	38	26	5042	6496	2467	3213	2575	3283
	Worcester College - - -		1	–	–	1	–	–	17	9	15	9	2	–
	St. Peter-le-Bailey - - Parish		236	11	–	239	5	–	1149	1240	571	648	578	592
	New Inn Hall - - -		1	–	–	–	1	–	4	–	4	–	–	–
	St. Michael - - - Parish		165	11	–	153	–	–	876	869	389	413	487	456
	Jesus College - - - -		1	–	–	1	–	–	18	12	15	9	3	3
	Exeter College - - -		1	–	–	1	–	–	77	17	67	16	10	1
	St. Mary Magdalen - - Parish		458	14	–	443	14	1	2616	2419	1160	1030	1456	1389
	Trinity College - - -		1	–	–	1	–	–	11	10	10	7	1	3
	Balliol College - - -		1	–	–	1	–	–	23	23	16	20	7	3
	St. John's College - - -		1	–	–	1	–	–	30	24	22	14	8	10
	Parishes (ancient) consisting of Townships, Hamlets, &c.:													
	[1] Beckley - - - - - - - -	4370	165	7	–	170	5	–	749	737	413	404	336	333
	[2] Iffley - - - - - - - - -	*1296*	218	5	–	217	11	–	1004	990	474	477	530	513
	[3] St. John - - - - - - - -	–	25	–	–	31	–	–	187	134	97	69	90	65
	[4] St. Giles - - - - - - - -	–	964	25	7	1147	53	51	5025	5945	2123	2493	2902	3452
	[5] St. Mary the Virgin - - - -	–	145	6	–	144	7	2	1206	1330	523	608	683	722
	[6] St. Aldate (*Oxon and Berks*) - - - -	–	371	19	1	368	10	3	1810	1808	877	840	933	968

[a] The parish of Wood Eaton includes Forest Farm, formerly extra-parochial.

[b] Headington parish comprises Headington Quarry, Barton, and a place known as Bartlemas, formerly extra-parochial.

[c] The increase of population in Cowley, which comprises Church Cowley, Temple Cowley, and Rose Hill is attributed to a large quantity of land having been sold for building purposes.

[d] The remainder of Littlemore liberty is in that part of the parish of St. Mary the Virgin which is in the Abingdon District (114), Division II.; the entire area is here returned.

[e] The colleges and halls of the University of Oxford are here separately returned, as in the abstracts of former Censuses, under the names of the parishes in which they are wholly or for the most part locally situate. The colleges and halls within the Oxford Poor Law Incorporation are rated under a special Act of Parliament, and not in the several parishes in which they are located; the rate being paid in by the University. Those in the Headington District are rated in their corporate character as integral parts of the parishes in which they are situate. The areas of the parishes of St. John (with Merton College, Corpus Christi College, and St. Alban Hall), and St. Giles (with Keble College and Charsley's Hall) in the Headington District, are included in the area of the Oxford District. The Census of 1871 having been taken in the interval between terms the great body of professors, fellows, and students were not in residence. The total number of residents in the colleges and halls at the date of the Census was 394 persons, viz., 264 males and 130 females. The Vice-Chancellor has obtained from the heads of colleges a special return of all members resident on Thursday 4th May 1871. There were 2260 so returned, viz., in Merton College, 84; Corpus Christi, 61; St. Alban Hall, 47; Keble College, 53; Charsley's Hall, 9; Magdalen College, 93; St. Edmund Hall, 35; Queen's, 142; University, 106; New College, 87; Magdalen Hall, 60; Wadham, 83; All Souls, 10; St. Mary Hall, 56; Oriel, 68; Brasenose, 137; Lincoln, 67; Christ Church, 266; Pembroke, 83; Worcester, 98; New Inn Hall, 11; Jesus College, 59; Exeter, 172; Trinity, 89; Balliol, 133; St. John's College, 88; besides 83 unattached students. Of the non-collegiate population of Oxford (including Cowley), 439 persons were in boarding schools, 65 in hotels, 245 in lodging houses, and 50 in a convent.

[f] St. Clement is situate between the old city of Oxford and the parish of Cowley. In 1851 St. Clement contained only 2139 persons and Cowley only 775 persons.

[g] The increase of population in the parish of St. Giles has chiefly taken place since the sale of building land belonging to St. John's College. Many villa residences and other houses have been built, and the suburbs of the city of Oxford still continue to extend in this direction. The Oxford Workhouse which was situate in St. Giles parish in 1861 has since been pulled down, and a new workhouse has been erected in St. Clement parish.

149. OXFORD. [h] The other part of St. Mary the Virgin parish, viz., part of Littlemore liberty, is in the Abingdon District (114 : 4), Division II.

[i] The increase of population in the parish of St. Thomas is attributed to building operations at New Oxeny, and in a new district called St. Barnabas.

TABLE 4.—AREA; HOUSES and INHABITANTS, 1861 and 1871, in PARISHES, &c.—*continued.*

SUPERINTENDENT REGISTRAR'S DISTRICT.		Area in Statute Acres.	HOUSES.						POPULATION.					
			1861.			1871.			Persons.		Males.		Females.	
REGISTRAR'S SUB-DISTRICT.	Parish, Township, or Place.		Inhabited.	Uninhabited.	Building.	Inhabited.	Uninhabited.	Building.	1861.	1871.	1861.	1871.	1861.	1871.
	150. BICESTER.													
1. BLETCHINGTON	Ardley — Parish	1469	36	–	–	37	–	2	169	177	83	88	86	89
	Bucknell — Parish	1670	58	–	–	61	1	–	326	296	158	138	168	158
	Middleton-Stoney — Parish	1834	66	1	1	65	–	–	259	309	122	142	137	167
	Chesterton — [a] Parish	2850	86	2	1	77	4	2	384	336	201	172	183	164
	Wendlebury — Parish	1050	51	–	–	46	3	–	257	189	132	103	125	86
	Weston on the Green — Parish	2466	103	3	1	94	2	–	459	413	244	221	215	192
	Charlton on Otmoor Parish—[1]													
	Charlton on Otmoor — Civil Parish	1864	84	2	–	81	8	–	374	358	188	182	186	176
	Fencot and Murcot — Hamlets		68	1	–	57	6	–	313	246	172	132	141	114
	Oddington — Parish	1410	37	–	–	36	–	–	169	147	86	68	83	79
	Noke — Parish	794	30	1	–	28	1	–	116	134	57	69	59	65
	Islip — Parish	1960	158	6	–	158	6	–	688	635	341	306	347	329
	Bletchington — Parish	2540	142	5	–	140	1	4	659	693	326	343	333	350
	Kirtlington — Parish	2500	146	1	–	160	9	–	725	761	381	396	344	365
	Lower Heyford — [b] Parish	1650	131	7	2	126	9	–	625	625	324	312	301	313
	Upper Heyford — Parish	1300	101	2	–	98	3	–	453	449	228	224	225	225
	Somerton — Parish	2140	74	–	–	74	3	–	335	365	173	182	162	183
	Fritwell — Parish	1230	130	3	–	138	13	–	542	552	280	285	262	267
	Souldern — Parish	1451	128	7	–	130	5	–	587	588	307	291	280	297
2. BICESTER	Boarstall (*Bucks*) — Parish	3080	53	–	–	46	2	–	255	244	118	120	137	124
	Piddington — Parish	2322	86	2	–	78	8	–	389	347	191	168	198	179
	Ambrosden Parish—[2]													
	Ambrosden — Civil Parish	575	38	–	–	35	2	–	161	151	77	76	84	75
	Blackthorn — Hamlet	2280	85	5	–	84	9	–	376	351	200	171	176	180
	Arncot — [c] Hamlet	2010	87	–	–	80	1	–	334	311	175	161	159	150
	Merton — Parish	1990	42	–	–	45	–	–	204	217	103	112	101	105
	Launton — Parish	3550	163	5	–	160	5	–	711	746	383	390	328	356
	Bicester Parish—[3]													
	BICESTER, KINGS END — Township	1540	64	–	3	70	3	–	338	310	148	134	190	176
	BICESTER, MARKET END (W) [d] Twnp.	1040	593	16	3	614	18	3	2711	3018	1311	1506	1400	1512
	Caversfield — Parish	1200	30	–	–	26	–	–	183	174	99	91	84	83
	Goddington — Parish	1030	18	1	–	15	2	–	85	70	41	34	44	36
	Stratton-Audley — Parish	2810	62	–	1	67	–	–	378	368	194	190	184	178
	Fringford — Parish	1580	85	2	–	100	2	–	491	479	212	234	189	245
	Newton-Purcel — Parish	593	27	–	–	29	–	–	105	122	49	54	56	68
	Shelswell — Parish	809	8	–	1	8	–	–	44	43	22	17	22	26
	Hethe — Parish	1300	98	2	–	100	6	–	442	393	224	193	218	200
	Cottisford — Parish	1520	62	2	–	62	8	–	269	246	139	111	130	135
	Tusmore — Parish	990	6	–	1	4	2	–	45	43	21	11	24	32
	Hardwick (near Bicester) — Parish		15	–	–	17	–	–	59	74	30	33	29	41
	Stoke-Lyne Parish—[4]													
	Stoke-Lyne —	3730	85	3	1	88	–	–	425	407	221	217	204	190
	Bainton — Hamlet		7	–	–	8	1	–	40	51	23	26	17	25
	Fewcott — Hamlet		35	–	–	34	5	–	160	145	86	73	74	72
	151. WOODSTOCK.													
1. DEDDINGTON	*Deddington* Parish—[5]													
	Deddington —	2350	346	16	3	333	16	–	1551	1540	751	731	800	809
	Clifton — Hamlet	670	61	2	–	70	3	–	244	267	119	125	125	142
	Hempton — Hamlet	970	50	3	–	63	3	–	229	254	118	129	111	125
	Nether Worton — Parish	790	13	–	–	14	–	–	61	69	25	35	36	34
	Over Worton — Parish	623	14	2	–	14	3	–	82	66	35	29	47	37
	Sandford — [e] Parish	1850	105	5	–	106	6	–	476	476	267	245	209	231
	Westcott Barton — Parish	650	70	6	–	67	4	–	302	284	138	130	164	154
	Steeple Barton — Parish	2710	204	5	–	229	9	1	859	956	430	467	429	489
	Duns Tew — Parish	1370	79	5	–	83	8	–	407	378	201	187	206	191
	North Aston — Parish	1272	68	–	–	58	2	–	296	273	133	124	163	149
	Parishes (ancient) consisting of Townships, Hamlets, &c.:													
	[1] Charlton on Otmoor	1864	152	3	–	138	14	–	687	604	360	314	327	290
	[2] Ambrosden	4865	210	5	–	199	12	–	871	813	452	408	419	405
	[3] Bicester	2580	657	16	6	684	21	3	3049	3328	1459	1640	1590	1688
	[4] Stoke-Lyne	3730	127	3	1	130	6	–	625	603	330	316	295	287
	[5] Deddington	3990	457	21	3	466	22	–	2024	2061	988	985	1036	1076

150. BICESTER. [a] Chesterton parish includes Great and Little Chesterton.

[b] Lower Heyford parish includes the hamlet of Caulcott, which, in 1871, contained 39 houses (2 of them uninhabited), and 191 persons, viz., 96 males and 95 females.

[c] Arncot hamlet includes Over Arncot and Nether Arncot.

[d] Bicester Market End includes Crockwell and Wretchwick.

151. WOODSTOCK. [e] Sandford parish includes the hamlet of Leadwell.

TABLE 4.—AREA; HOUSES and INHABITANTS, 1861 and 1871, in PARISHES, &c.—*continued.*

SUPERINTENDENT REGISTRAR'S DISTRICT.		Area in Statute Acres.	HOUSES.						POPULATION.					
			1861.			1871.			Persons.		Males.		Females.	
REGISTRAR'S SUB-DISTRICT.	Parish, Township, or Place.		Inhabited.	Uninhabited.	Building.	Inhabited.	Uninhabited.	Building.	1861.	1871.	1861.	1871.	1861.	1871.
151. WOODSTOCK—*continued.*														
1. DEDDINGTON—*continued.*	*Steeple Aston* Parish—[1]													
	Steeple Aston - - Civil Parish	1870	150	2	3	170	5	1	650	749	320	374	330	375
	Middle Aston - - Township		21	–	–	21	–	–	86	95	39	45	47	50
	Rousham - - - - Parish	920	29	–	–	28	–	–	131	128	64	61	67	67
	Tackley - - - - [a] Parish	*2830*	125	2	–	123	9	–	626	570	327	289	299	281
	Glympton - - - - Parish	1232	34	3	–	35	–	3	153	167	64	73	89	94
	Kiddington Parish—[2]													
	Kiddington - [b] Civil Parish	2450	57	1	–	49	2	–	305	318	155	111	150	107
	Asterleigh - Civil Parish					7	–	–		38		20		18
2. WOODSTOCK -	Wootton - - - [c] Parish	*3930*	269	14	–	275	9	–	1238	1231	635	615	603	616
	Stonesfield - - - [d] Parish	*944*	136	6	2	124	15	–	650	572	332	288	318	284
	Combe - - - - [d] Parish	*1364*	128	7	–	125	9	–	627	564	314	289	313	275
	WOODSTOCK - - - - Parish	*470*	254	10	–	254	13	–	1201	1195	554	544	647	651
	Blenheim - - - - *Parish*	*2370*	22	–	–	25	–	–	118	141	62	76	56	65
	Bladon Parish—[3]													
	Bladon - - - Civil Parish	*829*	87	9	2	83	6	3	395	371	195	186	200	185
	Hensington (W) - - Hamlet	*232*	41	1	–	38	–	–	271	293	127	141	144	152
	Begbroke - - - - Parish	*441*	17	4	–	20	2	–	104	80	57	41	47	39
	Shipton on Cherwell - - Parish	*1109*	25	1	–	30	1	–	131	148	73	82	58	66
	Hampton-Gay - - - Parish	*725*	15	–	–	12	–	–	67	46	34	26	33	20
	Hampton-Poyle - - - Parish	830	28	2	–	31	2	–	125	123	65	55	60	68
	Kidlington Parish—[4]													
	Kidlington - - Civil Parish	2950	275	8	–	279	15	–	1190	1129	589	536	601	593
	Thrup - - - - Hamlet		34	2	–	35	1	–	150	127	82	64	68	63
	Gosford - - - - Hamlet	280	11	–	–	10	–	–	52	40	25	18	27	22
	Water Eaton - - - Hamlet	1630	20	2	–	22	–	–	115	108	63	55	52	53
	Woolvercot Parish—[5] [e]													
	Woolvercot - - Civil Parish	1600	119	2	1	136	–	–	617	665	295	333	322	332
	Cutteslowe - - Civil Parish					2	–	–		15		5		10
	Yarnton - - - - - Parish	1613	68	–	–	62	4	–	294	293	150	149	144	144
	Cassington Parish—[6]													
	Cassington - - - -	2990	80	3	–	75	5	–	390	347	201	185	189	162
	Worton - - - - Hamlet		12	–	–	13	–	–	43	54	24	30	19	24
152. WITNEY.														
1. ENSHAM - - -	Handborough - - - [f] Parish	*2390*	235	13	–	233	23	–	1059	1010	528	498	531	512
	Northleigh - - - [g] Parish	2460	162	6	–	162	18	–	731	713	379	359	352	354
	Osney Hill - - - [h] *Parish*		1	–	–	3	–	–	7	9	4	6	3	3
	Southleigh - - - - Parish	2074	61	2	–	68	1	1	319	320	160	152	159	168
	Eynsham, *or* Ensham - [i] Parish	5060	457	22	3	469	17	2	2096	2177	1024	1037	1072	1140
	Stanton-Harcourt - - [j] Parish	3120	141	1	–	149	4	–	661	624	353	321	308	303
	Northmoor - - - [j] Parish	2037	81	2	–	85	3	–	364	366	181	182	183	184
2. BAMPTON - -	Standlake - - - - Parish	2495	174	4	–	177	12	–	822	775	435	403	387	372
	Yelford - - - - - Parish	305	2	–	–	2	–	–	14	8	9	3	5	5
	Bampton Parish—[7]													
	Bampton - - - Township	8750	194	8	–	187	20	–	865	764	420	361	445	403
	Weald - - - - Hamlet		199	7	–	182	21	3	848	751	447	379	401	372
	Aston and Cote - - Hamlets		181	7	2	194	12	1	811	906	417	464	394	444
	Brighthampton - - Hamlet		21	1	–	19	3	–	89	75	48	43	41	32
	Chimney - - - Hamlet		4	–	–	5	–	–	27	29	20	15	7	14
	Shifford - - - Hamlet		8	–	–	8	–	–	41	49	20	29	21	20
	Lew - - - - Hamlet		44	1	–	41	4	–	182	183	104	98	78	85
	Blackbourton - - - Parish	1300	61	5	–	63	6	–	260	266	144	139	116	127
	Clanfield - - - - Parish	1620	140	3	–	139	5	–	547	602	280	310	267	292
	Alvescot - - - - Parish	2690	85	4	–	86	8	–	407	349	205	167	202	182
	Brize-Norton - - - Parish	3140	156	6	–	161	8	–	716	695	380	357	336	338
Parishes (ancient) consisting of Townships, Hamlets, &c.:														
[1] Steeple Aston		1870	171	2	3	191	5	1	736	844	359	419	377	425
[2] Kiddington		2450	57	1	–	56	2	–	305	356	155	131	150	125
[3] Bladon		*1061*	128	10	2	131	6	3	666	664	322	327	344	337
[4] Kidlington		4860	340	12	–	346	16	–	1507	1404	759	673	748	731
[5] Woolvercot		1600	119	2	1	138	–	–	617	680	295	338	322	342
[6] Cassington		2990	92	3	–	88	5	–	433	401	225	215	208	186
[7] Bampton		8750	651	24	2	636	60	4	2863	2759	1476	1389	1387	1370

[a] Tackley parish includes White Hill (or Wighthill) and Nethercott.

[b] The parish of Kiddington includes Over Kiddington and Nether Kiddington.

[c] Wootton parish includes Old Woodstock and Woodleys.

[d] The decrease of population in the parishes of Stonesfield and Combe is attributed to the migration of workpeople to manufacturing districts.

[e] The parish of Woolvercot includes 1 house and 2 cottages with 15 inhabitants at Godstow (formerly extra-parochial). The house is stated to be within the Municipal and Parliamentary limits and within the Local Board district of the City of Oxford.

152. WITNEY. [f] Handborough parish comprises Church Handborough, Long Handborough, and part of Freeland, the remainder being in Ensham parish.

[g] The parish of Northleigh comprises the hamlet of East End, and part of New Yatt, the remainder of which is in Hailey township (Sub-district 153: 3).

[h] Osney Hill or Horse on the Hill, formerly extra-parochial, and included with Northleigh, has now become a parish.

[i] Eynsham or Ensham contains part of Freeland, the remainder being in Handborough parish.

[j] Stanton Harcourt comprises Sutton and the greater part of West End, the remainder of which (containing 2 cottages), and also Moortown, are in Northmoor parish.

TABLE 4.—AREA; HOUSES and INHABITANTS, 1861 and 1871, in PARISHES, &c.—*continued.*

REGISTRAR'S SUB-DISTRICT.	SUPERINTENDENT REGISTRAR'S DISTRICT. Parish, Township, or Place.	Area in Statute Acres.	HOUSES. 1861. Inhabited.	1861. Uninhabited.	1861. Building.	HOUSES. 1871. Inhabited.	1871. Uninhabited.	1871. Building.	POPULATION. Persons. 1861.	Persons. 1871.	Males. 1861.	Males. 1871.	Females. 1861.	Females. 1871.
	152. WITNEY—*continued.*													
3. WITNEY	*Witney* Parish—[1]													
	WITNEY — Township	188	631	17	2	635	33	5	2989	2976	1458	1395	1531	1581
	Crawley — Hamlet	1116	52	1	–	53	2	–	253	248	124	121	129	127
	Curbridge (W) — Hamlet	2952	91	6	–	98	4	–	622	654	315	334	307	320
	Hailey — [a] Township	2827	299	16	3	303	18	1	1316	1305	678	651	638	654
	Ducklington Parish—[2]													
	Ducklington — Civil Parish	1881	100	7	1	100	9	–	472	480	227	244	245	236
	Hardwick — [b] Hamlet	559	28	–	–	32	1	–	134	149	73	82	61	67
	Coggs — [c] Parish	1820	167	3	–	161	9	–	714	664	370	329	344	335
	Wilcot — Parish	270	3	–	–	2	–	–	12	7	5	3	7	4
	Shipton under Wychwood, pt. of Par.—[3 d]													
	Ramsden — Township	902	92	1	3	97	8	–	455	433	225	220	230	213
	Minster Lovel — Parish	1938	138	4	3	135	13	–	586	561	317	275	269	286
4. BURFORD	Asthall — [e] Parish	1180	89	–	–	87	12	–	424	381	224	183	200	198
	Shilton — [f] Parish	1595	69	3	–	68	3	5	306	287	154	141	152	146
	Kencott — Parish	770	50	–	–	55	3	–	214	244	93	117	121	127
	Broadwell, part of Parish—[4 g]													
	Broadwell — Civil Parish	490	45	–	–	48	7	–	211	238	99	119	112	119
	Filkins — Hamlet	3430	154	2	–	145	5	1	641	629	320	310	321	319
	Holwell — Chapelry	1044	22	–	1	21	–	–	110	110	61	58	49	52
	Westwell — Parish	890	35	3	–	34	1	–	169	164	88	86	81	78
	Burford Parish—[5]													
	Upton and Signett — Hamlets	2170	49	2	–	52	2	–	214	245	108	110	106	135
	Burford — Township		337	31	–	315	39	–	1435	1403	705	657	730	746
	Taynton — Parish	1780	83	1	–	80	2	–	341	335	171	167	170	168
	Fulbrook — Parish	1670	91	7	–	85	19	–	392	332	203	167	189	165
	Widford — Parish	564	7	2	–	10	–	–	33	47	20	28	13	19
	Swinbrook — Parish	1140	42	–	–	42	–	–	191	201	95	96	96	105
	Broughton-Poggs[6] { pt. in *Oxon* / pt. in *Glouc.* } [h] Parish	*898* / *244*	26 / 4	–	–	27 / 4	1 / –	–	109 / 26	117 / 22	56 / 12	56 / 11	53 / 14	61 / 11
	153. CHIPPING NORTON.													
1. CHARLBURY	*Shipton under Wychwood, pt. of* Par.—[3 i]													
	Shipton under Wychwood Townsh.		142	6	1	154	6	–	655	761	337	382	318	399
	Milton — [j] Township		200	6	4	210	13	–	895	962	477	476	418	486
	Lyneham — Township	10750	50	–	–	52	1	–	237	249	135	131	102	118
	Langley — Township		9	–	–	8	–	–	53	46	29	28	24	18
	Leafield — Township		168	7	–	187	8	–	871	896	467	466	404	430
	Cornbury Park — *Parish*	*513*	5	–	–	6	–	–	39	43	18	22	21	21
	Charlbury Parish—[7]													
	Charlbury — Township	*2137*	299	10	–	309	33	1	1380	1335	684	648	696	687
	Walcott — Township	*501*	2	–	–	3	–	–	8	9	4	4	4	5
	Finstock — Township	*1093*	118	6	–	117	7	–	533	526	264	250	269	276
	Fawler — Township	*1662*	29	1	4	31	4	–	143	130	72	54	71	76
	Shorthampton *or* Chilson [k] Twnshp.	*414*	59	–	–	55	8	–	267	247	129	123	138	124
	East and West Chadlington [l] Twnshp.	3300	157	5	–	163	5	2	753	727	385	374	368	353
	Wychwood — [m] Parish	–	17	1	–	31	1	4	106	163	50	86	56	77
	Spelsbury — [n] Parish	3900	112	–	–	116	2	–	516	593	266	304	250	289
	Ascot under Wychwood — Parish	1793	90	2	–	99	1	–	458	462	240	224	218	238
	Bruern — Ville	3510	9	–	–	9	–	–	51	47	20	22	31	25
	Fifield — Parish	1148	51	–	–	53	–	–	234	223	125	124	109	99
	Idbury — Parish	1370	46	–	–	46	–	–	233	225	122	105	111	120
	Kingham — Parish	1877	145	1	–	144	3	–	678	613	356	313	322	300
	Churchill — Parish	2850	123	–	–	131	4	–	642	562	339	286	303	276
	Sarsden — Parish	1770	33	–	–	32	1	–	166	135	81	60	85	75
	Parishes (ancient) consisting of Townships, Hamlets, &c.:													
	[1] Witney	7083	1073	40	5	1089	57	6	5180	5183	2575	2501	2605	2682
	[2] Ducklington	2440	128	7	1	132	10	–	606	629	300	326	306	303
	[3] Shipton under Wychwood	11652	661	20	8	708	36	–	3166	3347	1670	1683	1496	1664
	[4] Broadwell	5874	256	3	1	245	17	1	1103	1093	553	545	550	548
	[5] Burford	2170	386	33	–	367	41	–	1649	1648	813	767	836	881
	[6] Broughton Poggs (*Oxon and Gloucester*)	*1142*	30	–	–	31	1	–	135	139	68	67	67	72
	[7] Charlbury	9107	664	22	4	678	57	3	3084	2974	1538	1453	1546	1521

[a] Hailey township comprises parts of the town of Witney, viz., West End and Wood Green, and also the hamlets of Hailey, Poffley End, Delly End, and part of New Yatt, the remainder of which is in Northleigh parish (Sub-district 152: 1).

[b] The return for Hardwick includes a detached part of the hamlet, on which there are a farm-house and cottage, adjoining Yelford.

[c] The parish of Coggs includes Newland and High Coggs.

[d] The larger part of Shipton under Wychwood parish is in the Charlbury Sub-district of Chipping Norton (153: 1).

[e] The parish of Asthall includes Asthally.

[f] Shilton parish now comprises Stonelands formerly extra-parochial.

[g] The other part of Broadwell (or Bradwell) parish, viz., Kelmscott township, is in Faringdon Sub-district (113: 2, Div. II.).

[h] The return for Broughton-Poggs parish includes West Mead, and a detached part known as Great Lemhill Farm.

153. CHIPPING NORTON. [i] The increase in the population of Shipton under Wychwood is ascribed to facilities for communication by railway, and to a large landed proprietor and his household being resident in the parish at the time of the Census of 1871. The area of Shipton under Wychwood includes a large tract of Wychwood Forest. Ramsden township in this parish is in Witney Sub-district (152: 3). Brice's Lodge (formerly returned as extra-parochial in the Witney Sub-district 152: 3) is stated to have been since added to Leafield township (153: 1). In 1861 it contained 1 house with 3 inmates, viz., 2 males and 1 female. In 1871 the lodge had been converted into a farm-house containing 3 inmates, viz., 1 male and 2 females.

[j] The township of Milton comprises Upper and Lower Milton.

[k] Shorthampton township includes Chilson, Shorthampton, and Pudlicott, which, for highway purposes, are separate, but for poor law purposes, form one township, known as "Chilson." Shock's Coppice, formerly extra-parochial, now forms part of this township.

[l] Chadlington comprises East End, West End, and Upper and Lower Court.

[m] The parish of Wychwood or Whichwood, was formed out of parts of Wychwood Forest (*see* 16 & 17 Vict. c. 36. s. 14).

[n] Spelsbury includes Dean, Taston, Fulwell, and part of Dytchley, the remainder being in Neat Enstone (153: 2).

TABLE 4.—AREA; HOUSES and INHABITANTS, 1861 and 1871, in PARISHES, &c.—*continued.*

SUPERINTENDENT REGISTRAR'S DISTRICT.		Area in Statute Acres.	HOUSES.						POPULATION.					
			1861.			1871.			Persons.		Males.		Females.	
Registrar's Sub-district.	Parish, Township, or Place.		Inhabited.	Uninhabited.	Building.	Inhabited.	Uninhabited.	Building.	1861.	1871.	1861.	1871.	1861.	1871.
153. CHIPPING NORTON—*continued.*														
2. Chipping Norton	Little Compton (*Warwick*) - Parish	1670	86	1	–	99	5	1	398	452	212	230	186	222
	Barton on the Heath (*Warwick*) Parish	1540	36	1	–	40	4	–	184	185	95	97	89	88
	Long Compton (*Warwick*) - Parish	3530	166	8	–	167	8	1	703	715	360	372	343	343
	Cornwell - - - - Parish	820	23	–	–	24	–	–	97	91	49	44	48	47
	Chastleton - - - - Parish	1769	43	1	–	42	–	–	218	202	123	106	95	96
	Great Rollright - - - Parish	2360	93	6	3	85	10	–	410	371	212	198	198	173
	Little Rollright - - - Parish	780	6	–	–	6	–	–	36	34	18	17	18	17
	Salford - - - - - Parish	1670	83	2	–	82	7	2	397	390	215	215	182	175
	Chipping Norton Parish—[1]													
	Chipping Norton (W) [a] Township	3430	633	17	–	764	23	23	3137	3641	1500	1733	1637	1908
	Over Norton - - - Hamlet	1350	86	5	–	105	3	–	373	451	166	203	207	248
	Heythrop and Dunthrop - - Parish	1664	27	1	–	32	2	–	122	142	65	72	57	70
	Enstone Parish—[2]													
	Lidstone - - - [b] Hamlet	6177	33	3	–	40	1	–	162	190	77	91	85	99
	Church Enstone - - Hamlet		60	–	1	54	–	–	287	245	153	139	134	106
	Neat Enstone - - [b] Hamlet		92	2	–	85	8	4	414	349	221	178	193	171
	Cleveley - - - - Hamlet		41	2	–	38	3	2	178	166	96	88	82	78
	Radford - - - - Hamlet		18	3	–	17	1	–	100	89	37	30	63	59
	Gagingwell - - - Hamlet		12	1	–	12	1	–	57	55	24	23	33	32
	Little Tew - - - - Parish	1600	53	3	–	54	6	1	262	275	134	141	128	134
	Great Tew - - - [c] Parish	3140	94	1	–	97	–	–	454	504	243	264	211	240
	Swerford - - - - Parish	4630	95	3	–	95	2	–	402	437	202	215	200	222
154. BANBURY.														
1. Bloxham	Hook Norton - - - - Parish	3730	329	18	–	316	33	–	1393	1359	697	652	696	607
	Wigginton - - - - Parish	1780	79	5	–	73	5	–	338	310	176	152	162	158
	South Newington - - - Parish	1460	93	6	–	91	12	–	400	372	202	178	198	194
	Bloxham Parish—[3]													
	Bloxham - - [d] Civil Parish	2860	313	10	–	311	29	3	1366	1477	674	831	692	646
	Milcombe - - - Chapelry	1380	56	2	1	55	5	–	241	257	131	142	110	115
	Barford St. Michael - - Parish	1180	85	3	–	76	8	–	332	305	173	154	159	151
	Adderbury Parish—[4]													
	Barford St. John - Chapelry	480	26	2	–	22	2	–	107	88	62	44	45	44
	Milton - - - - Hamlet	1160	43	3	–	40	8	–	172	147	89	71	83	76
	West Adderbury - Township	3060	89	7	1	94	5	–	346	378	161	187	185	191
	East Adderbury - Township		214	12	–	208	18	1	895	902	435	457	460	445
	Boddicote - - - Chapelry	1680	163	11	–	166	11	11	626	677	302	320	324	357
2. Swalcliffe	*Broughton* Parish—[5]													
	Broughton - - Civil Parish	1270	43	1	–	39	2	–	213	152	97	65	116	87
	North Newington - Township	680	94	4	–	100	3	–	428	439	233	217	195	222
	Tadmarton - - - - Parish	2500	103	8	–	103	9	–	411	434	215	238	196	196
	Swalcliffe Parish—[6]													
	Swalcliffe - - Civil Parish	1850	79	3	–	78	1	–	379	356	207	180	172	176
	Sibford-Ferris - - Township	820	58	7	–	63	4	–	314	308	167	161	147	147
	Sibford-Gower - - Township	1690	126	9	–	120	12	–	482	449	241	230	241	219
	Epwell - - - Township	1270	83	2	1	80	3	–	358	304	178	169	180	135
	East Shutford - - Township	640	5	–	–	5	1	–	26	27	12	10	14	17
	West Shutford - - Township		93	6	–	86	6	–	360	351	181	189	179	162
	Alkerton - - - - Parish	650	49	–	–	46	5	–	194	201	95	107	99	94
	Shenington - - - - Parish	1340	104	2	–	96	9	–	415	373	210	190	205	183
	Hornton - - - - Parish	1400	133	15	1	144	8	–	514	561	268	281	246	280
	Horley - - - - - Parish	970	80	6	–	82	5	–	337	338	164	160	173	178
	Wroxton Parish—[7]													
	Wroxton - - - - -	1800	124	9	–	131	8	–	540	548	280	262	260	286
	Balscott - - - Chapelry	550	47	4	–	45	3	–	211	188	110	97	101	91
	Drayton - - - - Parish	1260	47	2	–	44	9	–	186	169	87	75	99	94
	Radway (*Warwick*) - - Parish	1530	79	5	–	80	8	–	375	351	184	170	191	181
	Ratley (*Warwick*) - - Parish	1500	93	1	–	91	2	–	476	371	249	190	227	181
3. Cropredy	Hanwell - - - - Parish	1240	67	2	–	66	3	–	285	255	147	138	138	117
	Prescote - - - Lordship	640	4	–	–	3	1	–	19	15	7	7	12	8
	Clattercote - - - - Parish	670	1	–	–	1	–	–	8	4	5	2	3	2
Parishes* (*ancient*) *consisting of Townships, Hamlets, &c.:														
[1] Chipping Norton - - - - - - -		4780	719	22	–	869	26	23	3510	4092	1666	1936	1844	2156
[2] Enstone - - - - - - - -		6177	256	11	1	246	14	6	1198	1094	608	549	590	545
[3] Bloxham - - - - - - - -		4240	369	12	1	366	34	3	1607	1734	805	973	802	761
[4] Adderbury - - - - - - - -		6380	535	35	1	530	44	12	2146	2192	1049	1079	1097	1113
[5] Broughton - - - - - - - -		1950	137	5	–	139	5	–	641	591	330	282	311	309
[6] Swalcliffe - - - - - - - -		6270	444	27	1	432	27	–	1919	1795	986	939	933	856
[7] Wroxton - - - - - - - -		2350	171	13	–	176	11	–	751	736	390	359	361	377

[a] Chipping Norton township includes New Chalford Farm and Cottage, the remainder of Chalford being in Lidstone hamlet in the parish of Enstone.

[b] Neat Enstone hamlet comprises part of Dytchley, the remainder being in Spelsbury parish (Sub-district 153: 1).

[c] At Great Tew several labourers were employed at the time of the Census in erecting a new mansion.

154. BANBURY. [d] The increased number of males in the return for Bloxham is attributed to the establishment of a Middle-class school containing 176 inmates.

TABLE 4.—AREA; HOUSES and INHABITANTS, 1861 and 1871, in PARISHES, &c.—*continued.*

SUPERINTENDENT REGISTRAR'S DISTRICT.		Area in Statute Acres.	HOUSES.						POPULATION.					
			1861.			1871.			Persons.		Males.		Females.	
Registrar's Sub-district.	Parish, Township, or Place.		Inhabited.	Uninhabited.	Building.	Inhabited.	Uninhabited.	Building.	1861.	1871.	1861.	1871.	1861.	1871.
	154. BANBURY—*continued.*													
3. Cropredy—*cont.*	*Cropredy, part of* Parish—[1a]													
	Cropredy - - - Civil Parish	816	129	5	–	128	13	–	497	520	240	273	257	247
	Bourton (Great and Little) - Hamlet	1380	124	7	–	128	3	–	560	551	283	277	272	274
	Claydon - - - Chapelry	1160	76	–	–	81	3	–	317	332	161	182	156	150
	Mollington { part in *Oxford* } Chapelry.	1200	53	2	–	43	2	–	234	165	128	96	106	69
	Mollington { part in *Warwick* } Chapelry.	620	34	–	–	32	6	–	138	159	70	84	68	75
	Shotteswell (*Warwick*) - - Parish	1860	74	3	1	75	–	–	307	308	165	162	142	146
	Warmington (*Warwick*) [b] Parish	1750	108	7	–	102	10	–	452	412	229	211	223	201
	Avon-Dassett (*Warwick*) - Parish	1580	57	1	2	62	1	–	280	296	125	138	155	158
	Farnborough (*Warwick*) - Parish	1953	85	1	–	91	2	–	401	426	200	203	201	223
	Upper Boddington (*Northampton*) Parish	3770	88	–	–	95	4	–	409	408	210	200	199	208
	Lower Boddington (*Northampton*) Parish		73	2	–	72	2	–	315	300	142	145	173	155
	Aston-le-Walls (*Northampton*) Parish—[2]													
	Aston-le-Walls - - Civil Parish	1270	27	4	–	30	1	–	133	120	66	62	67	58
	Appletree - - - - Hamlet		15	1	–	14	1	–	88	63	46	34	42	29
4. Banbury - -	Chipping Warden (*Northampton*) Parish	1987	112	1	–	109	6	–	489	480	249	223	240	257
	Edgcott (*Northampton*) - - Parish	1344	15	1	–	15	1	–	103	96	47	43	56	53
	Chalcombe (*Northampton*) - Parish	1694	111	3	–	110	9	–	468	451	238	213	230	238
	Middleton-Cheney (*Northampton*)[c] Parish	1780	301	13	–	303	15	–	1250	1236	618	622	632	614
	Warkworth (*Northampton*) Parish—[3]													
	Warkworth [b] - - - - -	2370	7	1	–	9	1	–	35	42	16	20	19	22
	Nethercot - - - [d] Hamlet		30	–	–	21	–	–	97	61	55	37	42	24
	Grimsbury - - [e] Hamlet		205	9	3	380	20	18	979	1802	503	903	476	899
	Cropredy, part of Parish—[1]													
	Wardington - - [a] Chapelry	2600	183	19	–	177	15	–	732	751	340	369	392	382
	Banbury Parish—[4f]													
	Banbury - - Township	3150	791	34	–	826	58	8	4059	4122	1920	1913	2139	2209
	Neithrop (W) - - [f] Township		1042	46	27	1163	42	–	5081	5741	2488	2825	2593	2916

REGISTRATION OR UNION COUNTY: 10. NORTHAMPTONSHIRE.

	155. BRACKLEY.													
1. Brackley -	King's Sutton - - [g] Parish	3850	270	14	–	289	5	–	1145	1319	547	630	598	689
	Newbottle - - - [g] Parish	2990	109	4	–	105	–	–	527	497	249	244	278	253
	Aynho - - - - - Parish	2380	131	5	–	134	2	–	595	620	291	300	304	320
	Croughton - - - - Parish	2620	122	3	1	130	–	–	580	592	277	292	303	300
	Hinton in the Hedges - - Parish	2070	39	–	2	41	–	–	178	174	92	90	86	84
	Stean, *or* Steen - - - Parish	1360	4	1	–	6	–	–	25	27	12	12	13	15
	Brackley, St. James - - Parish	420	154	9	4	128	7	–	768	647	379	307	389	340
	Brackley, St. Peter (W) - Parish	3717	354	12	–	385	17	4	1615	1704	786	831	829	873
	Evenley - - - - Parish	3104	116	1	–	120	6	–	525	589	263	296	262	293
	Whitfield - - - - Parish	1210	65	5	2	66	3	–	265	247	132	115	133	132
	Mixbury (*Oxford*) - - Parish	2630	84	–	–	76	2	–	381	338	194	160	187	178
	Finmere (*Oxford*) - [h] Parish	1542	81	–	–	81	1	–	338	327	169	169	169	158
	Westbury (*Bucks*) - - Parish	2547	84	2	1	92	3	–	379	419	183	198	196	221
	Turweston (*Bucks*) - - Parish	1240	74	4	5	77	1	–	335	362	175	180	160	182
2. Sulgrave -	Biddlesdon (*Bucks*) - - Parish	1630	29	3	–	37	2	–	169	150	89	75	80	75
	Syresham - - - [i] Parish	4060	242	6	–	233	33	–	1047	991	506	485	541	506
	Radstone - - - - Parish	810	36	–	–	28	1	–	168	120	88	61	80	59
	Farthinghoe - - - - Parish	1471	92	5	–	93	16	–	392	404	204	200	188	204
	Thenford - - - - Parish	890	29	1	–	30	2	–	112	131	53	56	59	75
	Parishes (ancient) consisting of Townships, Hamlets, &c.:													
	[1] Cropredy (*Oxon and Warwick*) - - -	7776	599	33	–	589	42	–	2478	2478	1227	1281	1251	1197
	[2] Aston-le-Walls (*Northampton*) - - -	1270	42	5	–	44	2	–	221	183	112	96	109	87
	[3] Warkworth (*Northampton*) - - - -	2370	242	10	3	410	21	18	1111	1905	574	960	537	945
	[4] Banbury - - - - - - -	3150	1833	80	27	1989	100	8	9140	9863	4408	4738	4732	5125

[a] Part of the parish of Cropredy, viz., Wardington Chapelry, is in the Banbury Sub-district (154: 4), and comprises Coton, Upper and Lower Wardington, and part of Williamscott, the remainder being in that part of the parish which is in Sub-district 154: 3.

[b] Warmington parish includes Arlescote.

[c] Middleton-Cheney parish consists of Upper and Lower Middleton-Cheney, and part of Overthorpe, the remainder of which (one cottage) is in Warkworth parish.

[d] At Nethercot several cottages have been destroyed by fire, and have not been rebuilt.

[e] The increase of population in the hamlet of Grimsbury, which comprises Old and New Grimsbury, and Huscott, is attributed to the immigration of foundry men and other workmen employed in Banbury and the neighbourhood.

[f] The returns for Banbury parish include 126 persons in boarding schools and 76 in lodging houses. Neithrop township has considerably increased in population since 18[illegible] and, although not within the boundaries of the Municipal Borough of Banbury, virtually forms part of the town of Banbury. The townships of Banbury and Neithrop and the hamlets of Nethercote and Grimsbury constitute the Banbury Local Board District. (*See* County of Oxford, Table 9, vol. I.)

155. BRACKLEY. [g] The villages of Astrop and Charlton are partly in King's Sutton and partly in Newbottle parishes.

[h] Part of the village of Finmere extends into *Bucks*, and is comprised in the parish of Tingewick in the Buckingham District (146: 3).

[i] Syresham parish includes Crowfield.

TABLE 4.—AREA; HOUSES and INHABITANTS, 1861 and 1871, in PARISHES, &c.—*continued.*

SUPERINTENDENT REGISTRAR'S DISTRICT.			Area in Statute Acres.	HOUSES.						POPULATION.					
				1861.			1871.			Persons.		Males.		Females.	
REGISTRAR'S SUB-DISTRICT.	Parish, Township, or Place.			Inhabited.	Uninhabited.	Building.	Inhabited.	Uninhabited.	Building.	1861.	1871.	1861.	1871.	1861.	1871.
	155. BRACKLEY—*continued.*														
5. SULGRAVE—*cont.*	Marston St. Lawrence	[a] Parish	1230	122	–	–	120	2	–	535	513	277	261	258	252
	Greatworth	[b] Parish	863	39	3	–	51	3	–	157	209	76	116	81	93
	Stuchbury	[b] Parish	1007	4	2	–	5	–	–	23	34	10	13	13	21
	Thorpe-Mandeville	Parish	1230	35	–	–	35	–	–	164	152	80	72	84	80
	Culworth	Parish	2246	142	6	–	144	15	–	652	595	307	284	345	311
	Eydon	Parish	1620	130	14	–	132	15	–	576	531	275	260	301	271
	Morton-Pinkney	Parish	2422	135	2	1	125	9	–	570	511	291	256	279	255
	Sulgrave	Parish	4100	123	17	–	134	10	–	565	574	278	298	287	276
	Helmdon	[b] Parish	3560	153	8	1	157	11	–	602	656	307	340	295	316
	Wappenham, part of Parish—[1] [c]														
	Astwell	Hamlet	–	5	–	–	5	–	–	37	37	18	19	19	18
	Falcott	Hamlet	–	7	1	1	7	2	–	46	42	18	21	28	21
	156. TOWCESTER.														
1. ABTHORPE	*Wappenham, part of* Parish—[1] [d]														
	Wappenham	Civil Parish	2980	124	–	–	128	3	2	567	627	273	329	294	298
	Silverstone	Parish	2110	265	16	–	275	17	–	1166	1163	552	573	614	590
	Whittlebury	Parish	2870	133	5	–	111	9	–	487	407	232	188	255	219
	Abthorpe	Parish	1919	110	–	–	116	–	–	541	559	251	260	290	299
	Bradden	Parish	1000	39	1	2	39	–	–	140	140	64	65	76	75
	Slapton	Parish	930	50	1	–	57	2	–	240	254	121	122	119	132
	Weedon-Loys	[e] Parish	1050	131	7	–	133	4	–	555	538	289	281	266	257
	Plumpton	Parish	1800	12	–	–	12	1	–	42	52	21	24	21	28
	Blakesley Parish—[2] [f]														
	Blakesley	Civil Parish	2840	128	–	–	120	12	–	523	495	265	237	258	258
	Woodend	Hamlet		67	2	–	70	7	–	254	256	131	127	123	129
	Canons Ashby, part of Parish—[g]														
	Adstone	Hamlet	1190	36	–	–	36	2	–	165	184	92	97	73	87
	Maidford	Parish	1930	81	2	–	83	3	–	344	363	167	158	177	205
	Litchborough	[f] Parish	1704	111	7	–	110	11	–	449	378	194	188	255	190
2. TOWCESTER	Cold Higham	[h] Parish	1660	83	2	1	82	3	–	349	328	174	167	175	161
	Pattishall	[i] Parish	2460	199	6	–	206	7	–	885	965	449	503	436	462
	Gayton	Parish	1711	98	1	–	106	7	–	459	515	235	271	224	244
	Blisworth	Parish	1980	199	5	–	212	7	–	1022	978	515	478	507	500
	Stoke-Bruern Parish—[3]														
	Stoke-Bruern	Civil Parish	2569	96	3	–	96	3	–	430	441	206	216	224	225
	Shutlanger	Hamlet		102	6	–	95	1	1	394	380	197	185	197	195
	Tiffield	Parish	2530	39	1	–	40	2	–	214	219	115	133	99	86
	Greens-Norton	[j] Parish	2490	207	2	–	208	15	–	903	892	444	421	459	471
	TOWCESTER (W)	[k] Parish	2790	610	23	2	617	65	2	2715	2677	1291	1275	1424	1402
	Easton-Neston	[l] Parish	1703	36	–	–	34	1	–	160	176	80	91	80	85
	157. POTTERSPURY.														
1. POTTERSPURY	Paulerspury	[m] Parish	2961	281	2	–	276	17	–	1233	1220	621	588	612	632
	Potterspury Parish—[4] [n]														
	Potterspury	Civil Parish	2820	238	1	–	243	7	1	1060	1045	525	542	535	503
	Yardley Gobion (W)	Hamlet		134	4	–	137	7	–	650	654	321	309	329	345
	Wicken	Parish	2280	101	–	–	99	3	–	529	472	252	225	277	247
	Passenham	[o] Parish	2230	233	6	–	224	15	4	1105	1064	575	556	530	508
	Cosgrove	[p] Parish	1760	143	3	–	140	6	2	776	646	377	322	399	324
	Furtho	Parish	480	4	–	–	7	–	–	16	46	7	30	9	16
	Grafton Regis	[q] Parish	1510	48	1	–	45	3	–	232	200	108	93	124	107
	Alderton	Parish	910	34	–	–	35	–	–	131	143	71	73	60	70
	Ashton	Parish	1290	84	4	–	80	6	–	374	331	176	163	198	168
	Hartwell	Parish	1850	129	3	–	136	4	–	542	531	268	274	274	257
	Parts of Salcey Forest, viz.—														
	Hartwell Lodge [q]		–	1	–	–	1	–	–	4	4	2	2	2	2
	Salcey Lodge [q]		–	1	–	–	1	–	–	10	2	3	1	7	1
	Parishes (ancient) consisting of Townships, Hamlets, &c.:														
	[1] Wappenham		2980	136	1	1	140	5	2	650	706	309	369	341	337
	[2] Blakesley		2840	195	2	–	190	19	–	777	751	396	364	381	387
	[3] Stoke-Bruern		2569	198	9	–	191	4	1	824	821	403	401	421	420
	[4] Potterspury		2820	372	5	–	380	14	1	1710	1699	846	851	864	848

[a] The parish of Marston St. Lawrence includes Westrop, which forms part of the village of Greatworth, and also 9 houses adjoining Middleton-Cheney.

[b] The increase of population in the parishes of Greatworth, Stuchbury, and Helmdon, is attributed to the temporary presence of labourers at the railway extension works in progress. Part of the village of Greatworth, known as Westrop, is in the parish of Marston St. Lawrence.

[c] The larger part of Wappenham parish is in the Abthorpe Sub-district of Towcester (156: 1), where the area of the hamlets of Astwell and Falcott is included.

156. TOWCESTER. [d] Part of the parish of Wappenham (viz., Astwell and Falcott hamlets) is in the Sulgrave Sub-district of Brackley (155: 2); the return for this part of the parish includes 85 railway labourers temporarily present.

[e] The parish of Weedon-Loys includes Weston and Milthorpe.

[f] The hamlet of Foxley is comprised in Blakesley and Litchborough parishes (Sub-district 156: 1), and in Pattishall parish (156: 2). The decrease in the population of Litchborough is attributed to the migration of labourers to the ironstone quarries in different parts of the County.

[g] The other part of Canons Ashby parish is in Daventry Sub-district (160: 2).

[h] The parish of Cold Higham comprises Grimscote, and part of Forster's Booth, the remainder being in the parish of Pattishall.

[i] Pattishall parish includes Astcote, Eastcote, part of Forster's Booth, and part of Foxley (*see* notes [f] and [h]).

[j] Greens-Norton parish includes Duncote.

[k] Towcester parish comprises Caldecote, Wood Burcote, and Handley.

[l] The parish of Easton-Neston includes Hulcote.

157. POTTERSPURY. [m] Paulerspury parish comprises Pury End and Heathencote.

[n] Potterspury comprises part of Old Stratford, the other parts of which are in Passenham, Cosgrove, and Furtho parishes.

[o] Passenham parish comprises Deanshanger, part of Old Stratford and part of Puxley, the remainder of which latter is in Cosgrove parish.

[p] The decrease of population in Cosgrove (which includes parts of Old Stratford, and Puxley) is attributed to the removal of railway mechanics to Crewe.

[q] Hartwell Lodge and Salcey Lodge, described as extra-parochial in 1861, are stated to have not yet been brought under the operation of the Poor Laws as required by the Act relating to extra-parochial places. The area of these places is returned with that of Grafton Regis parish.

TABLE 4.—AREA; HOUSES and INHABITANTS, 1861 and 1871, in PARISHES, &c.—*continued.*

SUPERINTENDENT REGISTRAR'S DISTRICT.			Area in Statute Acres.	HOUSES.						POPULATION.					
				1861.			1871.			Persons.		Males.		Females.	
REGISTRAR'S SUB-DISTRICT.	Parish, Township, or Place.			Inhabited.	Uninhabited.	Building.	Inhabited.	Uninhabited.	Building.	1861.	1871.	1861.	1871.	1861.	1871.
157. POTTERSPURY—*continued.*															
1. POTTERSPURY—*continued.*	Wolverton (*Bucks*)	[a] Parish	2260	365	3	18	539	14	5	2370	2804	1413	1471	957	1333
	Calverton (*Bucks*)	[b] Parish	1980	112	2	–	130	5	–	595	579	291	281	304	298
	STONY STRATFORD, West Side (*Bucks*)	[c] United Parishes	70	263	1	1	244	21	–	1356	1186	707	579	649	607
	STONY STRATFORD, East Side (*Bucks*)	[c] United Parishes		130	–	6	144	12	–	649	790	302	405	347	385
158. HARDINGSTONE.															
1. BRAFIELD	Yardley-Hastings	Parish	3510	256	4	–	272	4	–	1152	1188	574	597	578	591
	Castle Ashby	Parish	1926	38	2	–	42	1	–	183	197	75	86	108	111
	Whiston	Parish	809	14	1	–	13	2	–	69	63	36	27	33	36
	Denton	Parish	1970	132	4	–	134	2	–	578	619	277	293	301	326
	Brafield on the Green	[d] Parish	1980	108	4	–	126	3	–	494	596	250	322	244	274
	Cogenhoe	Parish	960	69	1	–	75	1	–	360	367	185	187	175	180
	Little Houghton	Parish	1070	134	2	1	135	5	–	578	575	269	280	309	295
2. HARDINGSTONE	Great Houghton	Parish	1783	78	1	–	76	1	–	365	369	202	203	163	166
	Hardingstone	[e] Parish	3060	396	9	4	505	4	–	1915	2497	950	1260	965	1237
	Preston Deanery	Parish	1470	14	–	–	14	–	–	80	83	38	41	42	42
	Piddington Parish—[1]														
	Piddington	Civil Parish	1980	124	1	–	119	7	–	567	572	296	298	271	274
	Hackleton	Civil Parish		114	3	–	110	5	–	535	475	269	240	266	235
	Horton	Parish	2790	15	–	–	16	1	1	76	101	31	49	45	52
	Quinton	Parish	1170	29	1	–	32	1	–	119	120	57	60	62	60
3. MILTON	Courteenhall	Parish	1330	31	–	–	30	–	–	162	146	77	71	85	75
	Roade	Parish	1600	172	6	–	170	5	–	664	676	320	321	344	355
	Milton, *or* Middleton-Malzor	[f] Parish	1190	144	2	–	155	9	–	668	701	333	363	335	338
	Rothersthorpe	Parish	1200	61	–	–	64	3	–	289	293	148	141	141	152
	Collingtree	Parish	1190	51	–	4	51	3	–	237	230	117	115	120	115
	Wootton (W)	Parish	1420	162	7	–	168	6	–	837	791	389	398	448	393
159. NORTHAMPTON.															
1. ST. GILES	Great Billing	Parish	1290	90	4	–	90	13	–	425	409	200	207	225	202
	Little Billing	Parish	856	16	–	–	18	–	–	76	64	38	29	38	35
	Weston Favell	Parish	1050	115	6	–	113	8	–	470	470	239	231	231	239
	Abington	Parish	1112	24	–	–	24	–	–	164	164	78	79	86	85
	NORTHAMPTON, *part of*—[g]														
	St. Giles (W)	Parish	1342	1182	94	22	1615	48	18	6314	8758	2949	4172	3365	4586
	Priory of St. Andrew *or* Town Part	*Parish*		1048	121	8	1415	19	14	6411	8544	3261	4219	3150	4325
	St. Sepulchre	Parish		1893	157	12	2402	55	15	9814	12768	4824	6366	4990	6402
2. ALL SAINTS [h]	NORTHAMPTON, *part of*—[g]														
	All Saints	Parish		1780	85	16	1858	82	8	9058	9503	4469	4720	4589	4783
	St. Peter	Parish		247	9	–	304	6	8	1216	1595	585	789	631	806
	Kingsthorpe	Parish	1800	434	14	3	551	16	16	1906	2409	978	1220	928	1189
	Dallington	[i] Parish	1520	133	4	5	209	4	20	686	1051	283	490	403	561
	Duston	[j] Parish	1760	250	27	3	336	19	4	1162	1640	619	851	543	789
3. BUGBROOKE	Upton	Parish	979	7	–	–	8	–	–	36	33	16	15	20	18
	Harpole	Parish	1560	190	8	1	196	3	–	833	824	434	444	399	380
	Kislingbury	Parish	2170	161	6	–	164	9	–	723	669	355	327	368	342
	Bugbrooke	Parish	2420	213	6	–	214	20	3	935	942	482	491	453	451
	Nether Heyford	Parish	1690	166	12	–	170	25	–	807	779	424	378	383	401
	Upper Heyford	Parish	726	28	1	–	29	1	1	116	121	57	54	59	67
Parish (ancient) consisting of Townships, Hamlets, &c.:															
[1] Piddington			1980	238	4	–	229	12	–	1102	1047	565	538	537	509

[a] The increase of population in Wolverton is chiefly attributed to the influx of workmen to the railway carriage works recently removed from Saltley near Birmingham.

[b] Calverton parish includes Upper, Lower, and Middle Weald.

[c] The West side of Stony Stratford parish formerly constituted the parish of St. Giles, and the East side the parish of St. Mary Magdalen; these parishes are separately assessed to the poor rate as "Stony Stratford, East" and "Stony Stratford, West," but are united for ecclesiastical purposes. The decrease of population in Stony Stratford, West side, is attributed to the removal of many mechanics and their families to the new railway works at Crewe. The increase of population in Stony Stratford, East side, is attributed to the establishment, since 1861, of a grammar school containing 92 inmates.

158. HARDINGSTONE. [d] The increase of population in Brafield on the Green is ascribed to the large demand for labourers at the ironstone mines at Cogenhoe (or Cooknoe) and at the various works in connection with a new line of railway.

[e] Hardingstone parish includes two suburbs of the town of Northampton, viz., Cotton End, and Far Cotton, in which latter most of the increase of houses and inhabitants in this parish has taken place. This increase is in a great measure attributed to the operations of a freehold building society.

[f] Milton is the name by which this parish is generally known, but "Middleto Malzor otherwise Milton" is the designation usually inserted in legal documents.

159. NORTHAMPTON. [g] The increase of population in the town of Northampton attributed to the growing importance of the shoemaking trade. Most of the land ava able for building purposes is situate in St. Giles, St. Sepulchre, and Priory of St. Andre and many houses have been built in those parishes. The returns include 325 persons schools and 76 in lodging houses; 113 of the usual residents were absent from hon and 245 strangers were temporarily staying in the town. The general infirmary a the county lunatic asylum are, for ecclesiastical purposes, comprised in the parish St. Giles, but, for civil purposes, they are part of the parish of Priory of St. Andrew. Town-part.

[h] The increase of population in the parishes in the All Saints Sub-district is attribut to the shoe-trade, which attracts large numbers of persons to Northampton.

[i] Dallington includes part of St. James's End. There is a boarding school with inmates in this parish.

[j] Duston includes a part of St. James's End.

TABLE 4.—AREA; HOUSES and INHABITANTS, 1861 and 1871, in PARISHES, &c.—*continued.*

REGISTRAR'S SUB-DISTRICT.	SUPERINTENDENT REGISTRAR'S DISTRICT. Parish, Township, or Place.	Area in Statute Acres.	HOUSES. 1861. Inhabited.	1861. Uninhabited.	1861. Building.	HOUSES. 1871. Inhabited.	1871. Uninhabited.	1871. Building.	POPULATION. Persons. 1861.	Persons. 1871.	Males. 1861.	Males. 1871.	Females. 1861.	Females. 1871.
	160. DAVENTRY.													
1. WEEDON	Brockhall - Parish	861	9	–	–	10	2	–	54	42	22	18	32	24
	Floore - Parish	3890	255	14	–	253	16	–	1138	1080	570	534	568	546
	Stowe, Nine Churches - [a] Parish	1865	85	5	–	77	4	–	353	285	181	141	172	144
	Weedon Beck - [b] Parish	1710	410	56	1	374	52	–	2189	1861	1275	1025	914	836
	Dodford - Parish	1180	65	1	–	57	1	–	238	230	133	119	105	111
	Newnham - Parish	1940	115	8	–	117	10	–	514	466	253	225	261	241
	Fawsley - Parish	1550	7	–	–	10	2	–	64	46	34	23	30	23
	Everdon - [c] Parish	1900	179	9	–	171	19	–	740	672	380	335	360	337
	Farthingstone - Parish	1820	78	7	–	76	5	–	316	339	164	175	152	164
	Preston Capes - [d] Parish	2280	68	1	–	64	5	–	320	283	175	154	145	129
2. DAVENTRY	*Canons Ashby, part of* Parish—[1] [e]													
	Canons Ashby - Civil Parish	1410	10	–	–	11	1	–	55	68	29	33	26	35
	Woodford - [f] Parish	2655	186	9	–	183	14	–	735	742	375	384	360	358
	Byfield - Parish	2760	224	22	–	226	14	2	901	840	472	435	429	405
	Charwelton - Parish	2332	53	4	–	52	3	–	214	214	112	109	102	105
	Hellidon - Parish	840	99	6	2	90	11	–	449	379	222	191	227	188
	Catesby Abbey - [g] Parish	1990	21	1	–	18	6	–	107	96	54	45	53	51
	Badby - Parish	2370	161	1	–	142	8	1	618	608	306	317	312	291
	Staverton - Parish	2240	118	10	–	112	15	–	486	478	249	231	237	247
	DAVENTRY (W) - [h] Parish	4090	892	92	1	894	79	–	4124	4051	2029	1979	2095	2072
	Braunston - [i] Parish	3930	283	28	–	267	33	–	1228	1070	634	514	594	556
3. LONG BUCKBY	Ashby St. Ledgers - Parish	2050	63	–	–	65	3	–	300	297	168	153	132	144
	Welton - Parish	1690	148	8	–	140	11	–	592	530	293	257	299	273
	Norton - [j] Parish	3260	108	1	–	104	2	–	480	443	265	234	215	209
	Whilton - Parish	1270	81	6	–	85	3	–	350	351	183	179	167	172
	Long Buckby - [k] Parish	3900	570	12	1	588	25	1	2500	2493	1275	1243	1225	1250
	Watford - [k] Parish	3080	100	8	–	103	3	–	450	444	202	216	248	228
	West Haddon - Parish	2900	232	15	–	228	7	–	963	903	484	432	479	471
	Winwick - Parish	2038	30	–	–	34	–	–	122	141	58	67	64	74
	161. BRIXWORTH.													
1. SPRATTON[1]	Cold Ashby - Parish	1940	104	1	–	101	6	–	446	402	226	215	220	187
	Naseby - Parish	3690	161	1	1	148	2	2	811	693	421	374	390	319
	Thornby - Parish	1212	52	1	–	54	1	–	252	238	114	115	138	123
	Gualsborough Parish—[2] [m]													
	Guilsborough - Civil Parish	3080	157	7	–	140	19	–	730	587	375	279	355	308
	Hollowell, *or* Holywell - Hamlet		70	6	–	61	15	–	266	239	143	112	123	117
	Cottesbrook - Parish	2780	46	10	–	48	6	–	201	200	104	101	97	99
	Great Creaton - Parish	790	127	6	–	112	12	1	510	417	255	204	255	213
	Spratton Parish—[3]													
	Spratton - Civil Parish	2810	225	7	–	201	28	–	1013	774	501	368	512	406
	Little Creaton - Hamlet		16	1	–	13	5	–	73	55	37	29	36	26
	Ravensthorpe Parish—[4]													
	Ravensthorpe - Civil Parish	1330	110	9	–	104	9	–	489	464	261	245	228	219
	Coton, *or* Coaton - Hamlet	860	22	2	–	20	4	–	104	85	50	46	54	39
	Teeton - Hamlet	681	23	2	–	22	4	–	108	102	53	51	55	51
	Holdenby - Parish	1855	33	–	–	34	1	–	184	172	96	85	88	87
	East Haddon - Parish	2572	152	6	–	155	7	–	727	726	377	361	350	365
2. MOULTON	Brington - [n] Parish	3761	176	3	1	188	1	–	806	812	414	412	392	400
	Althorp - *Parish*	—	10	–	–	16	–	–	78	45	37	20	41	25
	Harlestone - Parish	2530	138	1	2	136	3	10	651	583	336	287	315	296
	Church Brampton - Parish	1100	36	1	–	34	–	–	158	131	82	57	76	74
	Chapel Brampton - Parish	1830	38	2	5	43	2	–	170	205	92	96	78	109
	Pitsford - Parish	2700	133	6	–	136	6	1	609	582	301	287	308	295
	Boughton - Parish	1850	91	–	–	87	3	–	372	339	185	172	187	167
	Moulton - Parish	1680	401	11	2	394	49	2	1840	1692	932	845	908	847
	Moulton Park - *Parish*	450	1	–	1	2	2	–	8	11	5	7	3	4
	Overstone - Parish	1940	46	2	–	47	–	–	206	179	107	87	99	92
	Parishes (ancient) consisting of Townships, Hamlets, &c.:													
	[1] Canons Ashby	2600	46	–	–	47	3	–	220	252	121	130	99	122
	[2] Guilsborough	3080	227	13	–	201	34	–	996	816	518	391	478	425
	[3] Spratton	2810	241	8	–	214	33	–	1086	829	538	397	548	432
	[4] Ravensthorpe	2871	155	13	–	146	17	–	701	651	364	342	337	309

160. DAVENTRY. [a] The parish of Stowe, Nine Churches includes Upper Stowe and Church Stowe.
[b] The parish of Weedon Beck contains Upper Weedon, Lower Weedon, Road Weedon, Weedon on the Street, and Weedon Outwards. The decrease of population is attributed to the transfer of the inmates of a large military prison to Millbank, and to a reduction at the Government stores, where a number of gunsmiths were formerly employed.
[c] Everdon parish comprises Great and Little Everdon and Snorscomb.
[d] The parish of Preston Capes includes Little Preston.
[e] The other part of Canon's Ashby parish, viz., Adstone hamlet, is in the Abthorpe Sub-district of Towcester (156: 1).
[f] The parish of Woodford includes Hinton and Farndon.
[g] The parish of Catesby Abbey (otherwise Catesby or Upper Catesby) includes the hamlet of Newbold Grounds.
[h] Daventry parish includes the hamlet of Drayton.
[i] The parish of Braunston includes Little Braunston. A large proportion of the inhabitants are canal boatmen, many of whom, living almost entirely in their boats, are frequently absent from the parish. In 1861 there were 124 persons enumerated in boats in this parish, whereas in 1871 the number of such persons was only 47. The decrease of population is also partly attributed to the demolition of cottages.
[j] Norton parish includes Thrupp and Muscott.
[k] Long Buckby parish includes part of Murcutt, the remainder being in the parish of Watford.

161. BRIXWORTH. [l] The decrease of population throughout the Spratton Sub-district is attributed to the removal of workmen and their families to towns and other places where higher wages can be obtained.
[m] The parish of Guilsborough includes the hamlet of Nortoft.
[n] Brington parish comprises Great and Little Brington and Nobottle.

TABLE 4.—AREA; HOUSES and INHABITANTS, 1861 and 1871, in PARISHES, &c.—*continued.*

SUPERINTENDENT REGISTRAR'S DISTRICT.		Area in Statute Acres.	HOUSES.						POPULATION.					
			1861.			1871.			Persons.		Males.		Females.	
REGISTRAR'S SUB-DISTRICT.	Parish, Township, or Place.		Inhabited.	Uninhabited.	Building.	Inhabited.	Uninhabited.	Building.	1861.	1871.	1861.	1871.	1861.	1871.
161. BRIXWORTH—*continued.*														
3. BRIXWORTH	Holcot - - - - - Parish	1670	116	2	–	96	16	–	517	404	261	219	256	185
	Brixworth (W) - - - Parish	3410	269	11	2	246	31	–	1253	1112	627	558	626	559
	Scaldwell - - - - Parish	1060	95	6	2	92	16	–	396	368	196	182	200	186
	Lamport Parish—[1]													
	Lamport - - - Civil Parish	1440	29	1	–	29	1	–	195	167	87	81	108	86
	Hanging Houghton - - Hamlet		23	–	–	26	–	–	96	107	51	55	45	52
	Hazelbeech - - - - Parish	1648	36	3	2	34	1	–	180	152	77	73	103	79
	Maidwell - - - - Parish	1650	56	–	–	51	1	–	290	269	140	130	150	139
	Draughton - - - - Parish	1477	39	–	–	37	–	–	190	179	101	94	89	85
	Faxton - - - - - Parish	2120	17	1	–	18	–	–	79	73	35	37	44	36
	Mawsley - - - [a] *Parish*		2	–	–	2	–	–	11	14	6	10	5	4
	Old, *or* Wold - - - Parish	1650	118	8	–	99	19	–	472	416	242	207	230	209
	Walgrave - - - - Parish	2040	141	–	–	154	7	–	650	660	323	343	327	317
	Hannington - - - - Parish	1270	52	–	–	45	6	–	226	222	113	107	113	115
162. WELLINGBOROUGH.														
1. EARLS BARTON	Sywell - - - - - Parish	2031	48	–	7	52	–	–	241	248	124	119	117	129
	Mears-Ashby - - - - Parish	1890	117	8	–	121	5	1	525	533	254	261	271	272
	Ecton - - - - - Parish	1790	140	1	–	142	1	–	640	629	311	313	329	316
	Earls Barton - - - [b] Parish	1760	315	7	1	394	1	3	1557	1905	785	932	772	973
	Grendon - - - - Parish	3120	134	2	2	125	11	–	610	538	303	263	307	275
	Easton-Maudit - - - Parish	1764	46	–	–	41	–	–	207	192	105	89	102	103
	Bozeat - - - - - Parish	2400	211	2	1	235	3	–	955	1086	505	554	450	532
	Strixton - - - - Parish	889	12	–	–	11	–	–	61	48	28	25	33	23
	Wollaston - - - - Parish	3640	306	9	3	320	11	–	1443	1394	718	691	725	703
2. HIGHAM-FERRERS	Farndish (*Beds*) - - - Parish	810	17	–	–	18	2	–	67	75	30	33	37	42
	Poddington (*Beds*) - - [c] Parish	2770	142	–	–	135	5	–	643	660	324	319	319	341
	Wymington (*Beds*) - - Parish	1710	75	5	–	72	3	–	349	316	181	163	168	153
	Irchester - - - [d] Parish	1980	262	15	1	309	2	–	1168	1398	597	697	571	701
	Higham Park - - - *Parish*	596	1	–	–	1	–	–	10	9	5	4	5	5
	Newton Bromshold - - [c] Parish	1740	33	2	–	36	–	–	163	157	80	72	83	85
	Rushden - - - [d] Parish	2770	381	5	–	449	11	2	1748	2122	893	1076	855	1046
	Higham-Ferrers - - - Parish	2260	246	2	–	261	–	–	1152	1232	547	580	605	652
	Irthlingborough - - [d] Parish	3720	407	6	12	482	12	2	1800	2172	893	1092	907	1080
3. WELLINGBOROUGH	Finedon - - - [f] Parish	3650	423	15	1	446	9	–	1840	2096	912	1049	928	1047
	WELLINGBOROUGH (W) - [f] Parish	4490	1312	49	33	1848	50	30	6382	9385	3034	4585	3348	4800
	Great Doddington - - - Parish	1310	114	1	2	136	6	2	580	626	296	320	284	306
	Wilby - - - - - Parish	1120	95	–	–	97	5	–	456	463	224	242	232	221
	Hardwick - - - - Parish	1260	20	–	–	24	2	–	83	103	44	54	39	49
	Great Harrowden - - - Parish	1415	25	–	–	28	–	–	125	117	59	49	66	68
	Little Harrowden - - [f] Parish	1480	153	3	–	160	8	–	679	743	344	372	335	371
	Orlingbury - - - - Parish	1990	71	2	–	74	2	–	307	295	148	141	159	154
	Isham - - - - - Parish	1150	93	6	–	93	9	–	433	456	209	227	224	229
163. KETTERING.														
1. KETTERING	Burton-Latimer - - - Parish	2690	258	13	1	277	8	1	1158	1280	594	660	564	620
	Cranford St. John - - Parish	2420	69	1	–	67	5	–	325	309	169	162	156	147
	Cranford St. Andrew - - Parish		44	–	..	44	1	–	228	187	107	97	121	90
	Barton-Seagrave - - - Parish	1782	40	1	–	42	2	–	199	200	104	95	95	105
	Warkton - - - - Parish	1810	64	–	–	63	–	–	315	303	157	149	158	154
	KETTERING (W) - - [g] Parish	2840	1206	74	8	1448	32	15	5845	7184	2839	3531	3006	3653
	Pytchley - - - - Parish	2833	127	–	–	130	4	2	536	547	271	281	265	266
2. ROTHWELL	Broughton - - - - Parish	2560	175	6	9	161	11	4	738	654	367	335	371	319
	Cransley - - - - Parish	2510	76	3	–	67	9	–	350	329	172	159	178	170
	Loddington - - - - Parish	1224	60	1	–	58	3	–	289	278	134	130	155	148
	Thorpe-Malsor - - - Parish	680	55	4	–	51	2	–	251	199	125	103	126	96
	Rothwell Parish—[2]													
	Rothwell - - - - -	3130	489	35	–	535	35	–	2263	2357	1141	1197	1122	1160
	Thorpe-Underwood - - Hamlet	360	4	–	–	4	–	–	22	18	10	9	12	9
	Orton - - - Chapelry	940	19	–	–	17	2	–	69	73	34	37	35	36
	Harrington - - - - Parish	2519	45	–	–	47	1	–	222	215	109	112	113	103
	Desborough - - - - Parish	2410	301	1	7	315	15	–	1428	1436	737	727	691	709
	Rushton - - - [h] Parish	2960	93	3	–	84	1	–	484	345	240	174	244	171
Parishes (ancient) consisting of Townships, Hamlets, &c.:														
[1] Lamport - - - - - - - - -		1440	52	1	–	55	1	–	291	274	138	136	153	138
[2] Rothwell - - - - - - - - -		4430	512	35	–	556	37	–	2354	2448	1185	1243	1169	1205

[a] The area of Mawsley is returned with Faxton parish.

162. WELLINGBOROUGH. [b] The increase of population in Earls Barton is mainly attributed to the prosperous state of the shoe trade, which attracts to this parish many persons from places in the neigbourhood.

[c] The parish of Poddington contains Hinwick hamlet.

[d] The increase of population in the parishes of Irchester, Rushden, and Irthlingborough is attributed to the development of the ironstone works and the shoe trade.

[e] Two cottages in Newton Bromshold village are in the parish of Yelden in the county of *Bedford* (170: 1).

[f] The iron-furnaces established at Harrowden within a mile of Finedon, the extensive ironstone mining and smelting works at Wellingborough, the extension of the shoe trade, and the general improvement in the trade of Wellingborough are stated to be the causes of the increase of population in these parishes.

163. KETTERING. [g] The development of the shoe, stay, and clothing manufactures is stated to be the cause of the increase of population in the parish of Kettering.

[h] The hamlet of Pipewell is partly in Rushton, Great Oakley, and Wilbarston parishes in the Rothwell Sub-district. In the abstracts of former Censuses the portion of the hamlet in Great Oakley was included in the returns for Rushton parish; the area of such portion is still so returned.

TABLE 4.—AREA; HOUSES and INHABITANTS, 1861 and 1871, in PARISHES, &c.—*continued.*

SUPERINTENDENT REGISTRAR'S DISTRICT.		Area in Statute Acres.	HOUSES.						POPULATION.					
			1861.			1871.			Persons.		Males.		Females.	
REGISTRAR'S SUB-DISTRICT.	Parish, Township, or Place.		Inhabited.	Uninhabited.	Building.	Inhabited.	Uninhabited.	Building.	1861.	1871.	1861.	1871.	1861.	1871.
	163. KETTERING—*continued.*													
2. ROTHWELL—*cont.*	Barford [a] *Parish*	–	1	–	–	3	–	–	10	17	5	7	5	10
	Glendon Parish	1490	9	–	–	10	–	–	53	65	23	26	30	39
	Wilbarston, part of Parish—[b]													
	Pipewell, *part of* [b] Hamlet	–	–	–	–	18	–	–	–	119	–	56	–	63
	Great Oakley, part of Parish—[1 c]													
	Pipewell, *part of* [b c] Hamlet	–	–	–	–	3	1	–	–	19	–	9	–	10
2. CORBY [d]	Weekley Parish	1800	52	1	–	51	3	–	268	245	134	117	134	128
	Grafton-Underwood Parish	2050	59	2	–	61	1	–	294	285	151	145	143	140
	Geddington Parish	2140	205	12	3	210	12	–	888	882	454	444	434	438
	Newton Parish	1050	20	–	–	18	1	–	84	79	41	41	43	38
	Great Oakley, part of Parish—[1 c]													
	Great Oakley	2810	42	1	–	39	4	–	195	181	92	86	103	95
	Little Oakley Parish	724	29	–	–	29	–	1	127	131	61	63	66	68
	Stanion Parish	1850	78	–	–	81	–	–	351	340	181	177	170	163
	Corby [e] Parish	2800	188	9	–	174	24	–	794	699	413	361	381	338
	Beanfield Lawns [e] *Parish*		–	–	–	2	–	–	–	7	–	4	–	3
	Cottingham Parish—[2]													
	Cottingham Civil Parish	3286	144	4	–	146	17	–	718	687	349	366	369	321
	Middleton Township		96	6	–	91	10	–	421	354	200	177	221	177
	East Carlton Parish	1598	17	1	–	19	5	2	70	89	30	35	40	54
	164. THRAPSTON.													
1. THRAPSTON	Brigstock Parish	5900	266	5	–	255	17	–	1159	1061	594	538	565	523
	Sudborough Parish	1781	70	1	1	68	3	–	321	272	161	122	160	150
	Aldwinkle St. Peter Parish	2450	46	1	–	44	1	–	222	217	107	112	115	105
	Aldwinkle All Saints Parish		83	2	–	79	6	1	364	339	181	171	183	168
	Tichmarsh Parish	4480	213	7	–	207	16	–	893	883	471	447	422	436
	Clapton Parish	1946	29	1	–	39	3	–	153	211	85	108	68	103
	Thrapston (W) Parish	990	247	8	–	233	18	4	1257	1233	585	595	672	638
	Islip Parish	1370	135	2	–	132	5	–	627	585	297	280	330	305
	Lowick Parish	2200	86	1	–	82	3	–	427	407	202	199	225	208
	Slipton Parish	720	29	–	–	28	1	–	144	136	78	72	66	64
	Twywell Parish	1400	70	–	–	84	2	2	336	392	154	202	182	190
	Woodford [f] Parish	1750	207	21	–	227	10	–	912	1066	474	546	438	520
	Great Addington Parish	1230	67	1	–	66	4	–	307	317	163	163	144	154
	Little Addington Parish	1170	76	5	–	76	3	–	337	320	159	155	178	165
2. RAUNDS	Denford Parish	1940	91	8	–	99	4	–	429	458	228	245	201	213
	Ringstead Parish	1981	180	16	–	195	12	–	831	875	420	435	411	440
	Raunds Parish	3680	511	36	–	552	14	3	2337	2580	1168	1294	1169	1286
	Stanwick Parish	1830	147	2	3	154	10	–	669	678	321	330	348	348
	Chelveston cum Caldecot Parish	1730	99	4	–	102	4	–	454	446	230	218	224	228
	Hargrave Parish	2400	71	–	2	79	5	–	310	378	161	186	149	192
	Covington (*Hunts*) Parish	1290	38	2	1	41	2	–	188	187	89	98	99	89
	Keyston (*Hunts*) Parish	2535	50	1	–	50	2	–	223	223	117	116	106	107
	Bythorn (*Hunts*) Parish	1503	59	–	–	55	6	–	292	238	158	136	134	102
	Molesworth (*Hunts*) Parish	1710	57	–	–	58	2	–	256	267	132	141	124	126
	Brington (*Hunts*) Parish	1190	44	–	–	43	1	–	191	194	95	102	96	92
	Old Weston (*Hunts*) Parish	2012	93	4	–	94	1	1	426	386	214	191	212	195
	165. OUNDLE.													
1. OUNDLE	Winwick [3] (pt. in *Northampton*, part in *Hunts*) Parish	*54* / 1656	37 / 45	1 / –	– / –	30 / 46	3 / –	– / –	193 / 187	128 / 212	94 / 95	66 / 108	99 / 92	62 / 104
	Little Gidding (*Hunts*) Parish	713	13	–	–	12	–	–	45	53	21	29	24	24
	Great Gidding (*Hunts*) Parish	2050	111	2	–	109	6	–	543	547	280	283	263	264
	Thurning [4] (part in *Hunts*, pt. in *Northampton*) Parish	*956* / *5*	26 / 17	– / –	– / –	31 / 17	– / 1	– / –	144 / 70	133 / 71	79 / 36	73 / 38	65 / 34	60 / 33
	Luddington in the Brook [5] (pt. in *Northmp.*, part in *Hunts*) Parish	580	20 / 6	– / –	– / –	18 / 4	1 / –	– / –	103 / 25	91 / 13	53 / 12	50 / 6	50 / 13	41 / 7
	Hemington Parish	1240	29	1	–	32	–	–	152	176	75	84	77	92
	Barnwell St. Andrew Parish	1740	50	–	–	59	6	–	240	232	127	116	113	116
	Barnwell All Saints Parish	1680	29	–	–	26	–	–	115	118	58	59	57	59
	Lilford cum Wigsthorpe Parish	1940	29	1	1	34	1	–	179	168	71	82	108	86
	Thorpe-Achurch Parish	1580	44	1	–	42	1	–	209	178	104	82	105	96
	Parishes (ancient) consisting of Townships, Hamlets, &c.:													
	[1] Great Oakley	2810	42	1	–	42	5	–	195	200	92	95	103	105
	[2] Cottingham	3286	240	10	–	237	27	–	1139	1041	549	543	590	498
	[3] Winwick (*Northampton and Hunts*)	1710	82	1	–	76	3	–	380	340	189	174	191	166
	[4] Thurning (*Northampton and Hunts*)	*961*	43	–	–	48	1	–	214	204	115	111	99	93
	[5] Luddington in the Brook (*Northampton & Hunts*)	580	26	–	–	22	1	–	128	104	65	56	63	48

[a] The area of Barford parish is included in that of Glendon.

[b] The hamlet of Pipewell is partly in Wilbarston, Great Oakley, and Rushton parishes in the Rothwell Sub-district. In the abstracts of former Censuses the portion of the hamlet in Great Oakley was included in the returns for Rushton parish; the area of such portion is still so returned. The area of the part of Pipewell hamlet in Wilbarston parish is returned with that of the remainder of the parish in the Market Harborough District 402: 1, Div. VII.

[c] Part of Great Oakley parish, consisting of part of the hamlet of Pipewell, is in the Rothwell Sub-district (163: 2).

[d] The decrease of population in the Corby Sub-district is attributed to migration to towns and manufacturing districts.

[e] Beanfield Lawns, formerly returned as part of the parish of Corby, was constituted a separate parish for poor-law purposes in 1863 by an order of the Poor Law Board.

164. THRAPSTON. [f] The increase of population in the parish of Woodford and other neighbouring parishes is attributed to the extension of the shoe trade and the iron-ore works.

TABLE 4.—AREA; HOUSES and INHABITANTS, 1861 and 1871, in PARISHES, &c.—*continued.*

REGISTRAR'S SUB-DISTRICT.	SUPERINTENDENT REGISTRAR'S DISTRICT. Parish, Township, or Place.	Area in Statute Acres.	HOUSES. 1861. Inhabited.	1861. Uninhabited.	1861. Building.	HOUSES. 1871. Inhabited.	1871. Uninhabited.	1871. Building.	POPULATION. Persons. 1861.	Persons. 1871.	Males. 1861.	Males. 1871.	Females. 1861.	Females. 1871.
	165. OUNDLE—*continued.*													
1. OUNDLE—*cont.*	Wadenhoe - - - - Parish	1150	56	2	–	59	–	–	270	253	135	117	135	136
	Pilton - - - - - Parish	1473	29	–	–	30	1	–	144	149	68	66	76	83
	Stoke-Doyle - - - - Parish	1500	29	–	–	29	–	–	149	142	70	67	79	75
	Oundle Parish—[1]													
	OUNDLE (W) - - Civil Parish	5300	580	39	–	598	40	–	3040	2868	1467	1377	1573	1491
	Ashton - - - - Hamlet		39	–	–	38	1	–	177	153	88	77	89	76
	Polebrook Parish—[2]													
	Polebrook - - - Civil Parish	2730	105	2	–	101	11	–	465	441	236	227	229	214
	Armston - - - - Hamlet		4	–	–	4	–	–	23	20	11	9	12	11
	Lutton { part in *Northampton* / part in *Hunts* } [3] Parish	*1182* / 327	37	1	3	37	–	–	163	163	85	87	78	76
			6	1	–	7	2	–	33	40	18	22	15	18
2. WELDON - -	Benefield { Upper End / Lower End } [4] - Parish	5100	66	1	–	70	3	–	317	339	162	182	155	157
			44	–	–	42	–	–	210	204	107	96	103	108
	Great Weldon Parish—[5]													
	Great Weldon - - Civil Parish	2350	62	2	–	62	1	–	302	302	146	150	156	152
	Little Weldon - - - Hamlet	1330	118	8	1	121	12	–	514	492	259	242	255	250
	Deene Parish—[6]													
	Deene - - - Civil Parish	3152	57	–	–	48	4	–	281	240	140	122	141	118
	Deenethorpe - - - Hamlet		48	1	–	47	1	–	259	248	130	124	129	124
	Bulwick - - - - [a] Parish	1910	76	–	–	72	3	–	393	355	211	165	182	190
	Blatherwick *or* Blatherwycke - Parish	1975	41	–	–	41	1	–	189	192	93	94	96	98
3. FOTHERINGHAY -	King's Cliffe - - - [b] Parish	4460	301	3	1	302	19	–	1384	1259	684	613	700	646
	Apethorpe - - - [c] Parish	2630	56	3	–	57	–	–	248	243	124	119	124	124
	Yarwell - - - - [d] Parish	1830	87	–	–	87	1	–	405	395	199	211	206	184
	Nassington - - - [d] Parish	1660	159	4	–	156	–	–	730	629	371	326	359	303
	Wood Newton - - - Parish	1590	111	2	–	102	7	1	529	491	264	242	265	249
	Southwick - - - [e] Parish	1320	50	2	–	59	–	–	261	265	142	140	119	125
	Glapthorn - - - - Parish	1370	80	2	–	78	4	–	396	370	208	191	188	179
	Cotterstock - - - - Parish	690	43	1	–	42	–	–	211	191	104	80	107	111
	Tansor - - - - - Parish	2050	58	6	1	64	5	–	248	231	134	115	114	116
	Fotheringhay - - - - Parish	2110	48	2	–	52	–	–	246	229	126	119	120	110
	Warmington - - - - Parish	3150	162	5	4	167	5	–	724	695	356	376	368	319
	Elton (*Hunts*) - - - Parish	3250	211	11	–	215	9	–	947	900	491	444	456	456
	166. PETERBOROUGH.													
1. STILTON - -	Water Newton (*Hunts*) - - Parish	863	31	1	–	33	1	–	149	161	70	74	79	87
	Alwalton (*Hunts*) - - - Parish	1040	68	–	–	68	1	–	342	304	165	155	177	149
	Chesterton (*Hunts*) - - - Parish	1330	22	1	–	25	–	–	129	133	65	70	64	63
	Haddon (*Hunts*) - - - Parish	1214	30	–	–	30	1	–	146	146	73	68	73	78
	Morborn (*Hunts*) - - - Parish	1174	23	–	–	23	–	–	132	96	68	49	64	47
	Folksworth (*Hunts*) - [f] Parish	867	47	–	–	48	–	–	207	209	110	99	97	110
	Washingley (*Hunts*) - - Parish	1260	17	2	–	21	–	–	75	107	30	58	45	49
	Caldecot (*Hunts*) - - - Parish	778	14	–	–	12	1	–	70	60	39	32	31	28
	Denton (*Hunts*) - - - Parish	890	19	1	–	17	1	–	87	81	40	38	47	43
	Glatton (*Hunts*) Parish—[7]													
	Glatton - - - Civil Parish	2100	63	–	2	63	2	–	293	291	155	148	138	143
	Holme - - - [g] Chapelry	4300	114	1	–	119	6	–	644	655	333	343	311	312
	Stilton (*Hunts*) - - - Parish	1620	181	16	–	180	21	–	724	731	378	366	346	365
	Yaxley (*Hunts*) - - [f] Parish	4290	287	8	–	280	9	–	1411	1393	711	724	700	669
	Orton Waterville (*Hunts*) - Parish	1350	69	2	–	69	–	–	299	306	159	167	140	139
	Orton Longville (*Hunts*) - Parish	2400	64	–	–	61	1	1	311	259	156	116	155	143
	Standground, part of Parish—[h]													
	Farcet (*Hunts*) - - - Chapelry	3408	159	1	3	167	9	–	778	759	378	397	400	362
	Parishes (ancient) consisting of Townships, Hamlets, &c.:													
	[1] Oundle - - - - - - - -	5300	619	39	–	636	41	–	3217	3021	1555	1454	1662	1567
	[2] Polebrook - - - - - - - -	2730	109	2	–	105	11	–	488	461	247	236	241	225
	[3] Lutton (*Northampton and Hunts*) - - -	*1509*	43	2	3	44	2	–	196	203	103	109	93	94
	[4] Benefield - - - - - - - -	5100	110	1	–	112	3	–	527	543	269	278	258	265
	[5] Great Weldon - - - - - - -	3680	180	10	1	183	13	–	816	794	405	392	411	402
	[6] Deene - - - - - - - -	3152	105	1	–	95	5	–	540	488	270	246	270	242
	[7] Glatton (*Hunts*) - - - - - -	6400	177	1	2	182	8	–	937	946	488	491	449	455

165. OUNDLE. [a] The area of Bulwick includes Bulwick Short Leys, formerly extra-parochial, but incorporated in 1869 with Southwick parish (Sub-district 165: 3).

[b] The area of King's Cliffe includes Spa Lodge and West Hay Lodge, formerly extra-parochial. In 1869 Spa Lodge was annexed to the parish of Southwick, and West Hay Lodge to the parish of King's Cliffe.

[c] The area of Apethorpe includes Moorhay Lodge, keeper's house and cottages, formerly extra-parochial, but added in 1869 to Southwick parish.

[d] The area of Yarwell includes Sulehay Lodge and Lock's Lodge, formerly extra-parochial; but, since 1869, Sulehay Lodge (or Old Sulehay) has been incorporated with Nassington parish, and Lock's Lodge with Yarwell parish.

[e] The parish of Southwick includes the following places formerly extra-parochial, viz., Rockingham Forest Lodge otherwise Tottno Cottage, and Bulwick Short Leys which in 1861 were separately returned in this Sub-district; and Spa Lodge, Moorhay Lodge, and Crosswayham or Cross-way-hand Lodge which in 1861 were returned in Fotheringhay Sub-district (165: 3). The returns for Southwick parish exclusive of these recent additions, would, for 1861, be 29 houses, 71 males, 59 females, and for 1871, 38 houses, 85 males, 79 females.

166. PETERBOROUGH. [f] Folksworth parish comprises part of Norman's Cross, the other and greater part of which is in the parish of Yaxley.

[g] The return for Holme includes a detached part of the Chapelry, on which is a cottage at Daintree Farm containing 2 males and 2 females, and locally situate in Ramsey parish (167: 1), of which parish the remainder of Daintree Farm forms part.

[h] The other part of Standground parish is in Peterborough Sub-district (166: 2).

TABLE 4.—AREA; HOUSES and INHABITANTS, 1861 and 1871, in PARISHES, &c.—*continued.*

SUPERINTENDENT REGISTRAR'S DISTRICT.		Area in Statute Acres.	HOUSES.						POPULATION.					
			1861.			1871.			Persons.		Males.		Females.	
REGISTRAR'S SUB-DISTRICT.	Parish, Township, or Place.		Inhabited.	Uninhabited.	Building.	Inhabited.	Uninhabited.	Building.	1861.	1871.	1861.	1871.	1861.	1871.
166. PETERBOROUGH—*continued.*														
2. PETERBOROUGH -	*Standground, part of* Parish—[1] [a]													
	Standground { pt. in *Hunts* } Civil { pt. in *Cambs* } Par.	{ 969 / 1321	223 / 5	9 / 1	– / –	256 / 2	3 / –	1 / –	1033 / 28	1214 / 20	510 / 14	609 / 9	523 / 14	605 / 11
	Fletton (*Hunts*) - - [a] Parish	780	312	7	2	362	10	1	1449	1662	692	799	757	863
	Woodstone (*Hunts*) - [a] Parish	1050	80	2	–	143	1	–	347	698	169	351	178	347
	PETERBOROUGH—													
	Minster Close Precincts - *Parish*	1430	39	–	–	27	1	–	238	269	112	140	126	129
	St. John the Baptist Parish—[2]													
	St. John the Baptist (W) [b] -		2105	71	23	2957	79	33	10321	14106	5011	6851	5310	7255
	Eastfield - - - Hamlet	1360	38	4	–	22	1	1	150	102	68	48	82	54
	Newark - - - Hamlet		59	6	–	55	1	–	307	244	160	132	147	112
	Dogsthorpe - - [c] Hamlet	2130	96	6	–	108	6	–	425	481	216	233	209	248
	Longthorpe - - Chapelry	1390	64	–	–	66	2	–	294	297	137	134	157	163
	Castor Parish—[3]													
	Castor - - - Civil Parish	7020	150	7	–	156	1	1	745	680	384	334	361	346
	Ailsworth - - - Hamlet		77	4	–	85	2	–	366	394	181	217	185	177
	Sutton - - - Chapelry		22	1	2	24	–	–	112	99	62	44	50	55
	Upton - - - Chapelry		23	–	–	23	–	–	100	107	48	51	52	56
	Marholm - - - - Parish	1790	33	–	–	31	2	–	172	147	82	78	90	69
	Paston Parish—[4] [d]													
	Paston - - - Civil Parish	3150	22	4	–	26	1	–	99	122	47	58	52	64
	Gunthorpe - - - Hamlet		12	–	–	13	2	–	66	56	31	27	35	29
	Walton - - - Hamlet		46	–	–	49	2	1	209	200	93	81	116	119
	Werrington - - - Hamlet		161	3	5	168	19	1	697	718	366	350	331	368
3. CROWLAND -	Glinton - - - - - Parish	1380	88	3	4	94	1	1	421	413	196	182	225	231
	Etton - - - - - [e] Parish	1270	30	1	–	31	–	–	160	171	85	88	75	83
	Helpstone - - - - Parish	1860	148	3	–	153	3	2	763	736	386	373	377	363
	Maxey Parish—[5]													
	Maxey - - Civil Parish	2280	88	1	–	83	4	–	419	366	196	170	223	196
	Deeping Gate - - - Hamlet		47	4	–	49	–	–	224	208	111	103	113	105
	Northborough - - - Parish	710	53	1	–	60	1	–	240	245	122	122	118	123
	Peakirk - - - - - Parish	630	56	2	–	54	5	–	246	241	133	122	113	119
	Borough Fen - - - *Parish*	3130	31	2	–	30	3	–	202	154	102	81	100	73
	Newborough - - - - Parish	4940	150	3	–	151	4	–	806	715	419	366	387	349
	Eye - - - - - - Parish	2670	329	16	–	330	18	–	1375	1396	657	687	718	709
	CROWLAND (*Lincoln*) - [f] Parish	12780	687	48	9	712	24	1	3148	3168	1573	1585	1575	1583
4. THORNEY - -	Thorney (*Cambridge*) - [g] Parish	17590	397	5	2	409	16	–	2219	2099	1198	1071	1021	1028

REGISTRATION OR UNION COUNTY: 11. HUNTINGDONSHIRE.

167. HUNTINGDON.														
1. RAMSEY - -	RAMSEY - - - - [h] Parish	16196	971	61	1	1027	37	8	4500	4734	2227	2363	2273	2371
	Upwood - - - - - Parish	1809	90	4	–	90	2	–	388	384	188	188	200	196
	Great Raveley - - - Parish	2040	64	2	–	57	6	–	318	274	156	138	162	136
	Little Raveley - - - Parish	760	13	–	–	10	1	–	60	57	31	25	29	32
2. SAWTRY - -	Woodwalton - - - - Parish	3718	77	–	–	75	–	–	388	360	208	197	180	163
	Connington - - - - Parish	3089	57	–	–	63	–	–	301	313	152	151	149	162
	Sawtry St. Andrew - - Parish	5730	87	–	–	83	4	–	386	377	203	191	183	186
	Sawtry All Saints - - Parish		146	–	–	148	5	1	650	669	328	328	322	341
	Sawtry St. Judith - - Parish		56	1	–	31	–	–	272	272	150	139	122	133
	Steeple Gidding - - - Parish	1091	21	–	–	24	–	–	118	116	59	58	59	58
	Coppingford - - - - Parish	1030	15	–	–	16	–	–	62	64	32	30	30	34
	Upton - - - - - Parish	970	35	–	–	30	1	–	152	140	85	69	67	71
Parishes (ancient) consisting of Townships, Hamlets, &c.:														
[1] Standground (*Hunts and Cambs*) - - -		5698	387	11	3	425	12	1	1839	1993	902	1015	937	978
[2] St. John the Baptist, Peterborough - -		6310	2362	87	23	3208	89	34	11497	15230	5592	7398	5905	7832
[3] Castor - - - - - - - - -		7020	272	12	2	288	3	1	1323	1280	675	646	648	634
[4] Paston - - - - - - - - -		3150	241	7	5	256	24	2	1071	1096	537	516	534	580
[5] Maxey - - - - - - - - -		2280	135	5	–	132	4	–	643	574	307	273	336	301

[a] In the parishes of Standground, Fletton, and Woodstone the increase of population is attributed to the erection of houses and cottages chiefly for the accommodation of railway and other workpeople employed in Peterborough. Fletton parish includes the hamlet of New Fletton.

[b] The large increase of population in this part of St. John the Baptist parish is attributed to the great facilities afforded at Peterborough for railway communication; in 1851 the population comprised 7165 persons. The hamlet of New England is included with this portion of the parish: the hamlet is inhabited chiefly by railway servants, and contained 1381 persons in 1871.

[c] In Dogsthorpe hamlet, which is close to the Great Northern Railway Company's Works, additional houses have been built, and the population is increasing.

[d] The ancient parish of Paston is at present undivided for ecclesiastical purposes, but the Rector states that on his death there will be a division of the benefice: Paston with Gunthorpe and Dogsthorpe (now a hamlet of Peterborough) will form one benefice, and Werrington with Walton another.

[e] Etton parish includes Woodcroft.

[f] Crowland parish comprises Crowland Common.

[g] The parish of Thorney includes English Drove, French Drove, Thorney Dyke, and Knarr Fen.

167. HUNTINGDON. [h] Ramsey parish includes Forty-foot Bridge, Ramsey Hollow, Hern Drove, Ugg Mere, and Middlemoor, and also the principal part of Daintree (or Dauntry) Farm, part of which (one cottage) is in Holme Chapelry, in the Peterborough District (166).

TABLE 4.—AREA; HOUSES and INHABITANTS, 1861 and 1871, in PARISHES, &c.—*continued.*

SUPERINTENDENT REGISTRAR'S DISTRICT.		Area in Statute Acres.	HOUSES.						POPULATION.					
			1861.			1871.			Persons.		Males.		Females.	
REGISTRAR'S SUB-DISTRICT.	Parish, Township, or Place.		Inhabited.	Uninhabited.	Building.	Inhabited.	Uninhabited.	Building.	1861.	1871.	1861.	1871.	1861.	1871.
167. HUNTINGDON—*continued.*														
3. SPALDWICK	Hamerton — Parish	2150	30	—	1	35	—	—	167	187	90	97	77	90
	Buckworth — Parish	1950	39	1	—	39	1	—	201	195	100	97	101	98
	Alconbury-Weston — Parish	1540	114	—	—	111	6	1	561	503	264	241	297	262
	Alconbury — Parish	3700	200	8	—	187	28	—	909	809	468	415	441	394
	Woolley — Parish	1420	20	—	—	17	—	—	114	89	66	41	48	48
	Barham — Parish	700	28	—	—	22	3	—	115	104	60	58	55	46
	Leighton, *or* Leighton-Bromswold Parish	2770	91	—	3	92	4	—	450	392	233	188	217	204
	Spaldwick — Parish	1690	107	4	—	93	14	—	470	418	229	199	241	219
	Easton — Parish	1310	28	1	—	34	—	—	155	137	88	71	67	66
	Ellington — Parish	2910	95	5	—	94	13	—	413	412	214	208	199	204
4. HUNTINGDON	Brampton — Parish	2411	277	10	—	270	16	4	1270	1188	634	569	636	619
	HUNTINGDON—[a]													
	St. John (W) — Parish	*1116*	275	14	1	318	19	—	1462	1616	685	744	777	872
	St. Benedict — Parish		174	15	3	171	6	—	821	836	387	391	434	445
	St. Mary — Parish		220	17	2	284	19	—	1103	1349	511	626	592	723
	All Saints — Parish		72	—	—	70	1	—	430	442	204	207	226	235
	GODMANCHESTER — Parish	*4970*	544	19	3	565	29	1	2438	2363	1163	1144	1275	1219
	Hartford — Parish	1720	73	3	1	93	5	—	341	434	157	212	184	222
	Sapley — [b] *Parish*	—	3	—	—	3	—	—	17	16	7	7	10	9
	Great Stukeley — Parish	2990	87	3	—	89	3	—	453	464	231	243	222	221
	Little Stukeley — Parish	1500	90	2	2	84	4	—	385	383	203	201	182	182
	Abbot's Ripton — [c] Parish	3956	73	—	—	78	3	—	381	408	190	202	191	206
	King's Ripton — [b] Parish	1210	52	3	—	51	2	1	267	206	144	106	123	100
168. ST. IVES.														
1. WARBOYS	Broughton — Parish	2950	92	4	—	91	5	—	376	361	197	191	179	170
	Wistow — Parish	2070	108	6	—	108	7	—	532	485	276	247	256	238
	Bury — Parish	1645	75	7	1	77	9	—	362	332	188	161	174	171
	Warboys — Parish	8100	411	13	—	437	10	—	1911	1850	964	925	947	955
	Old Hurst — Parish	1350	36	—	—	36	—	—	174	154	84	77	90	77
2. SOMERSHAM	Woodhurst — Parish	2130	115	3	—	115	9	—	554	495	281	256	273	239
	Pidley cum Fenton — Parish	3739	121	11	—	131	7	—	569	587	272	296	297	291
	Somersham — Parish	4121	355	17	—	357	15	1	1621	1562	784	762	837	800
	Colne — [d] Parish	2011	95	4	—	95	4	—	385	376	194	178	191	198
	Bluntisham cum Earith Parish—[1]													
	Bluntisham [e] — Township	3423	155	3	—	145	2	2	720	599	368	291	352	308
	Earith — [d] Township		159	23	—	153	10	—	631	607	320	296	311	311
3. SWAVESEY	Over (*Cambridge*) — Parish	3700	236	2	1	258	1	—	1146	1155	609	596	537	559
	Swavesey (*Cambridge*) — Parish	3891	309	8	—	327	7	3	1371	1335	703	669	668	666
	Lolworth (*Cambridge*) — Parish	1076	33	1	—	39	2	—	133	171	63	79	70	92
	Boxworth (*Cambridge*) — Parish	2521	64	2	—	62	4	—	347	331	177	165	170	166
	Conington (*Cambridge*) — Parish	1477	38	1	3	36	3	—	233	202	124	110	109	92
	Fen Drayton (*Cambridge*) — Parish	1496	107	—	—	106	1	—	445	458	218	212	227	246
4. ST. IVES	Holywell cum Needingworth — Parish	3290	193	3	—	182	9	—	826	746	396	363	430	383
	ST. IVES — Parish	2330	722	45	12	718	39	11	3395	3248	1629	1535	1766	1713
	Houghton — Parish	1640	110	6	—	117	6	1	484	508	233	238	251	270
	Wyton, *or* Witton — Parish	1690	60	1	—	60	2	—	311	310	163	150	148	160
	Hemingford Abbots — Parish	2990	123	4	—	110	13	—	518	488	261	237	257	251
	Hemingford Grey (W) — Parish	1610	217	6	—	204	15	—	1103	991	548	496	555	495
	Fen Stanton — Parish	2400	249	14	1	248	11	1	1120	1074	548	515	572	559
	Hilton — Parish	1280	83	1	—	84	1	—	387	369	207	192	180	177
169. ST. NEOTS.														
1. ST. NEOTS	Graveley (*Cambridge*) — Parish	1558	59	2	—	50	8	—	301	294	144	151	157	143
	Toseland — Parish	1320	44	—	—	47	—	—	217	223	105	114	112	109
	Great Paxton — [f] Parish	1120	81	6	—	77	8	—	411	320	195	161	216	159
	Offord-Darcy — Parish	1827	89	4	—	89	2	—	437	416	227	214	210	202
	Offord-Cluny — Parish	960	76	3	—	69	8	—	326	333	152	161	174	172
	Buckden — [g] Parish	3590	274	19	2	253	15	—	1099	1009	519	474	580	535
	Graffham — [h] Parish	2380	64	2	—	77	—	—	328	344	168	175	160	169
Parish (ancient) consisting of Townships, Hamlets, &c.:														
[1] Bluntisham cum Earith		3423	314	26	—	298	12	2	1351	1206	688	587	663	619

[a] The increase of population in Huntingdon is ascribed to an improvement in trade, especially in coach building.
[b] The area of Sapley parish is returned with that of King's Ripton parish.
[c] The parish of Abbot's Ripton includes Wennington hamlet.

168. ST. IVES. [d] Part of the village of Colne (on which there are 4 cottages) is within the township of Earith.
[e] Two destructive fires, emigration, and the removal of families to manufacturing districts are the causes assigned for the decrease of population in Bluntisham.

169. ST. NEOTS. [f] The decrease of population in the parish of Great Paxton is attributed to the dispersion of brickmakers upon the exhaustion of extensive clay-pits in the parish.
[g] Buckden parish includes the hamlet of Hardwick.
[h] Graffham parish comprises part of Perry, the remainder being in the Southern division of Great Staughton parish (Sub-district 169: 2).

TABLE 4.—AREA; HOUSES and INHABITANTS, 1861 and 1871, in PARISHES, &c.—*continued.*

SUPERINTENDENT REGISTRAR'S DISTRICT.			Area in Statute Acres.	HOUSES.						POPULATION.					
				1861.			1871.			Persons.		Males.		Females.	
REGISTRAR'S SUB-DISTRICT.	Parish, Township, or Place.			Inhabited.	Uninhabited.	Building.	Inhabited.	Uninhabited.	Building.	1861.	1871.	1861.	1871.	1861.	1871.
	169. ST. NEOTS—*continued.*														
1. ST. NEOTS—*cont.*	Diddington	[a] Parish	1450	45	1	1	44	1	–	204	203	107	97	97	106
	Southoe	[a] Parish	1860	61	1	–	60	–	–	281	293	134	143	147	150
	Little Paxton	Parish	2040	51	1	–	50	1	–	247	254	115	119	132	135
	ST. NEOTS	[b] Parish	4750	681	17	6	729	25	8	3321	3200	1552	1519	1769	1681
	Eynesbury	[b] Parish	1249	276	6	–	299	12	–	1314	1398	617	671	697	727
	Abbotsley	Parish	2110	94	2	–	104	–	–	486	498	238	247	248	251
	Waresley	Parish	1979	54	–	–	55	2	–	292	241	143	116	149	125
	Tetworth	Parish	1446	48	1	–	46	2	–	261	236	138	112	123	124
	Little Barford (*Beds*)	Parish	1188	26	–	–	34	2	–	91	123	46	58	45	65
2. KIMBOLTON	Hail-Weston	Parish	1553	94	2	–	93	3	–	440	414	225	228	215	186
	Midloe	Parish	850	7	–	–	6	1	–	47	42	23	21	24	21
	Great Staughton Parish—[1]														
	North Side	[c] Division	3220	224	6	–	227	3	–	980	961	474	482	506	479
	South Side	Division	2720	73	1	–	81	1	–	332	412	155	192	177	220
	Kimbolton	[d] Parish	5061	376	16	–	366	21	–	1661	1509	803	726	858	783
	Stow, or *Long Stow* Parish—[2]														
	Stow, *or* Long Stow	Civil Parish	1480	35	3	–	35	5	–	156	170	77	93	79	77
	Little Catworth	Hamlet		12	–	–	12	–	–	52	55	28	29	24	26
	Great Catworth	Parish	2090	143	6	1	134	16	–	640	586	310	283	330	303
	Swineshead	Parish	1330	61	6	–	60	5	–	275	259	137	138	138	121
	Eaton-Socon (*Beds*) (W)	[e] Parish	7530	583	13	1	573	27	7	2766	2697	1355	1295	1411	1402
	Tillbrook (*Beds*)	Parish	1680	78	4	–	87	7	–	329	322	163	153	166	169
	Shelton (*Beds*)	Parish	1080	27	–	–	33	4	–	143	175	73	82	70	93
	Dean, Nether and Upper (*Beds*)	Parish	2370	124	4	–	129	6	–	552	575	276	283	276	292
	Pertenhall (*Beds*)	Parish	1805	95	2	–	97	4	–	404	404	197	187	207	217
	Little Staughton (*Beds*)	Parish	1660	135	3	–	124	13	–	572	545	281	282	291	263

REGISTRATION OR UNION COUNTY: 12. BEDFORDSHIRE.

	170. BEDFORD.														
1. RISELEY	Bolnhurst	Parish	2160	67	–	–	66	5	–	348	317	170	163	178	154
	Keysoe	[f] Parish	3564	186	8	–	199	4	–	867	869	422	453	445	416
	Riseley	Parish	2980	221	8	–	223	7	1	1026	1028	516	517	510	511
	Melchbourne	Parish	2574	52	2	–	50	–	–	251	245	123	115	128	130
	Yelden	[g] Parish	1912	68	4	–	73	5	–	286	285	129	146	157	139
2. SHARNBROOK	Knotting	Parish	1724	31	–	–	39	–	–	185	183	95	93	90	90
	Souldrop	Parish	1290	52	2	–	53	1	–	276	254	139	128	137	126
	Sharnbrook	Parish	2880	171	1	–	172	4	–	867	838	423	408	444	430
	Colworth Farm	[h] *Parish*		1	–	–	1	–	–	3	2	2	1	1	1
	Bletsoe	Parish	2239	80	1	–	76	1	–	412	392	194	191	218	201
	Thurleigh	Parish	3480	147	–	–	152	3	–	666	619	329	304	337	315
	Milton-Ernest	Parish	2070	111	2	–	100	7	–	485	440	244	215	241	225
3. HARROLD	Pavenham	Parish	1340	116	2	–	114	–	–	536	517	264	259	272	258
	Felmersham Parish—[3]														
	Felmersham		2400	63	–	–	65	2	–	281	300	133	137	148	163
	Radwell	Hamlet		47	–	–	43	–	–	202	227	98	108	104	119
	Odell	Parish	2980	100	–	–	95	1	–	494	485	256	227	238	258
	Harrold	Parish	3240	244	14	–	258	13	2	1119	1042	541	516	578	526
	Chellington	Parish	610	29	–	–	26	6	–	136	104	73	49	63	55
	Carlton	Parish	1530	109	2	–	114	–	–	470	525	236	275	234	250
4. TURVEY	Turvey	[i] Parish	3944	228	3	1	234	4	–	1093	1117	547	590	546	527
	Stevington, *or* Steventon	[j] Parish	1950	142	1	2	150	1	–	606	735	302	392	304	343
	Stagsden	Parish	3386	140	1	–	141	3	–	708	680	348	349	360	331
	Parishes (ancient) consisting of Townships, Hamlets, &c.:														
	[1] Great Staughton		5940	297	7	–	308	4	–	1312	1373	629	674	683	699
	[2] Stow, *or* Long Stow		1480	47	3	–	47	5	–	208	225	105	122	103	103
	[3] Felmersham		2400	110	–	–	108	2	–	483	527	231	245	252	282

[a] Diddington parish contains part of Boughton, the other part being in the parish of Southoe.

[b] The decrease of population in St. Neots is attributed partly to migration to manufacturing districts, partly to the provision of cheaper cottage accommodation in the adjoining village of Eynesbury, and partly to the discontinuance of a boarding school which in 1861 had 70 inmates.

[c] Great Staughton North Side, comprises Agden Green, Dillington, and part of Perry, the remainder of which is in Graffham parish (Sub-district 169 : 1).

[d] Kimbolton parish includes Newtown and Stoneley.

[e] Eaton Socon parish comprises Eaton Ford, Duloe, Little End, Wyboston, Staploe, and Honeydon.

170. BEDFORD. [f] The parish of Keysoe includes Brook End and Keysoe Row.

[g] Yelden parish includes 2 cottages in Newton-Bromshold village.

[h] Colworth Farm, returned as extra-parochial in 1861 and as part of Sharnbrook parish in former Census Abstracts, has become a separate parish under the Act relating to extra-parochial places. The area is included in that of Sharnbrook.

[i] The return for the parish of Turvey includes part of the hamlet of Pict's Hill: the Bedfordshire Reformatory is situate in this parish. Ninety-five strangers were employed in the construction of a railway at the time of the Census of 1871.

[j] The parish of Stevington, or Steventon, comprises West End and part of Pict's Hill. The increase of population is attributed to the temporary presence of labourers employed in the construction of the Bedford and Northampton Railway.

TABLE 4.—AREA; HOUSES and INHABITANTS, 1861 and 1871, in PARISHES, &c.—*continued.*

SUPERINTENDENT REGISTRAR'S DISTRICT.		Area in Statute Acres.	HOUSES.						POPULATION.					
			1861.			1871.			Persons.		Males.		Females.	
REGISTRAR'S SUB-DISTRICT.	Parish, Township, or Place.		Inhabited.	Uninhabited.	Building.	Inhabited.	Uninhabited.	Building.	1861.	1871.	1861.	1871.	1861.	1871.
	170. BEDFORD—*continued.*													
5. BEDFORD AND KEMPSTON.	Wootton - - - [a] Parish	3711	277	12	2	289	17	3	1349	1312	672	632	677	680
	Kempston - - - [b] Parish	5160	478	10	4	544	54	11	2191	2706	1056	1472	1135	1234
	Biddenham - - - - Parish	1760	71	1	–	78	–	–	350	325	167	142	183	183
	Bromham - - - [b] Parish	1798	67	1	1	77	–	–	361	373	169	180	192	193
	Oakley - - - - - Parish	1740	94	1	–	89	5	–	443	378	226	192	217	186
	Clapham - - - - - Parish	1982	129	–	–	131	3	–	502	607	233	303	269	304
	BEDFORD, *part of*, viz., the Eastern Ward—[c]													
	St. Peter, *part of* (W) [1] - Parish	2127	560	19	8	638	22	1	2813	3128	1294	1391	1519	1737
	St. Cuthbert - - - Parish		182	18	6	257	7	4	787	1174	369	499	418	675
	St. Paul, *part of* [2] - - Parish		542	20	3	566	44	5	2671	2923	1198	1343	1473	1580
	St. Mary, *part of* [3] - - Parish		72	1	–	67	7	–	374	360	154	159	220	201
	St. John, *part of* [4] - - Parish		15	–	–	17	–	–	80	80	30	34	50	46
6. BEDFORD AND CARDINGTON.	BEDFORD, *part of*, viz., the Western Ward—[c]													
	St. John, *part of* [4] - - Parish	–	78	4	–	76	5	–	385	359	187	183	198	176
	St. Mary, *part of* [3] - - Parish		290	26	1	429	27	17	1495	2214	702	1087	793	1127
	St. Paul, *part of* [2] - - Parish		998	74	6	1310	76	23	4739	6539	2264	3006	2475	3533
	St. Peter, *part of* [1] - - Parish		15	2	–	16	–	–	69	73	28	36	41	37
	Elstow - - - - - Parish	1522	118	–	–	112	1	–	618	605	305	288	313	317
	Wilshamstead - - [d] Parish	3027	216	2	–	209	10	–	1032	1000	532	474	500	526
	Cardington Parish—[5]													
	Cardington - - Civil Parish	5170	103	1	–	111	3	–	572	545	252	250	320	295
	Eastcotts - - [e] Township		172	3	–	180	3	1	847	798	407	386	440	412
	Cople - - - - - Parish	2109	110	4	–	110	–	–	565	560	286	257	279	303
	Willington - - - - Parish	1648	54	1	–	56	1	–	290	275	144	140	146	135
	Goldington - - - - Parish	2735	130	3	–	138	1	–	609	642	303	309	306	333
	Renhold - - - - Parish	2165	92	–	1	102	1	–	513	523	262	249	251	274
7. BARFORD - -	Ravensden - - - - Parish	2160	85	–	3	97	2	–	477	495	265	266	212	229
	Wilden - - - - [f] Parish	2160	112	2	–	113	12	–	501	513	244	262	257	251
	Colmworth - - - [g] Parish	2310	114	2	–	120	10	–	527	508	266	258	261	250
	Roxton - - - - [h] Parish	2880	146	2	1	133	6	1	688	596	362	292	326	304
	Great Barford - - - Parish	2830	198	9	–	207	1	1	907	847	433	413	474	434
	171. BIGGLESWADE.													
1. POTTON - -	Tempsford - - - [i] Parish	2350	131	2	–	133	2	–	566	557	296	284	270	273
	Blunham Parish—[6]													
	Blunham - - Civil Parish	3300	147	7	–	155	3	6	647	598	335	293	312	305
	Muggerhanger *or* Morhanger [j] Hamlet		96	2	1	101	1	–	503	495	260	240	243	255
	Northill Parish—[7]													
	Northill (including Ickwell Hamlet)	4210	109	1	–	115	2	–	523	524	255	245	268	279
	Thorncote, with Brookend Hatch and *part of* Beeston - - - - [k] Hamlets		55	–	4	57	2	–	252	275	118	135	134	140
	Upper and Lower Caldecote Hamlets		127	2	1	139	1	–	591	629	281	317	310	312
	Sandy Parish—[8]													
	Sandy [l] - - - - -	3800	380	7	7	439	17	4	1754	2117	833	1016	921	1101
	Beeston, *part of* - [k] Hamlet	210	81	1	–	87	2	–	364	365	169	174	195	191
	Everton - - - - Parish	975	49	–	–	52	2	–	248	255	137	133	111	122
	Potton - - - - - Parish	2200	377	7	–	403	8	3	1944	2072	956	1055	988	1017
	Cockayne Hatley - - - Parish	1161	25	1	–	23	3	–	126	124	65	68	61	56
	Wrestlingworth - - - Parish	1620	139	2	1	148	4	4	657	725	332	389	325	336
	Sutton - - - - - Parish	2230	70	–	–	68	–	2	438	385	201	196	237	189
	Eyworth - - - - - Parish	1229	28	–	–	31	–	–	149	169	79	87	70	82
	Dunton - - - - - Parish	2840	105	2	–	124	5	4	518	570	252	281	266	289
	Parishes (ancient) consisting of Townships, Hamlets, &c.:													
	[1] St. Peter, Bedford - - - - - -	–	575	21	8	654	22	1	2882	3201	1322	1427	1560	1774
	[2] St. Paul, Bedford - - - - - -	–	1540	94	9	1876	120	28	7410	9462	3462	4349	3948	5113
	[3] St. Mary, Bedford - - - - - -	–	362	27	1	496	34	17	1869	2574	856	1246	1013	1328
	[4] St. John, Bedford - - - - - -	–	93	4	–	93	5	–	465	439	217	217	248	222
	[5] Cardington - - - - - - -	5170	275	4	–	291	6	1	1419	1343	659	636	760	707
	[6] Blunham - - - - - - -	3300	243	9	1	256	4	6	1150	1093	595	533	555	560
	[7] Northill - - - - - - -	4210	291	3	5	311	5	–	1366	1428	654	697	712	731
	[8] Sandy - - - - - - - -	4010	461	8	7	526	19	4	2118	2482	1002	1190	1116	1292

[a] The parish of Wootton includes Keely-Wootton.

[b] The increase of population in Kempston is chiefly attributed to the opening of a middle-class school, containing 344 inmates, and the erection of several dwellings for mechanics and labourers. Part of Bridge End is in Kempston parish and part in Bromham parish.

[c] The increase of population in Bedford is attributed to its excellent educational charities, to its direct communication with all the great railways, to the extension of a large agricultural implement foundry, and to the general improvement of trade. The parishes of St. Peter, St. Paul, St. Mary, and St. John are partly in the Bedford and Kempston Sub-district (170: 5) and partly in the Bedford and Cardington Sub-district (170: 6). The area of the entire borough of Bedford is returned in Sub-district (170: 5).

[d] The parish of Wilshamstead includes Wilshamstead Cotton End.

[e] Eastcotts township comprises Harrowden, Cardington Cotton End, and Fenlake.

[f] Wilden parish includes East End.

[g] Colmworth parish includes Channel's End.

[h] The decrease of population in the parish of Roxton, which comprises Colesden and Chawson, is mainly attributed to the destruction of cottages by fire.

171. BIGGLESWADE. [i] The parish of Tempsford includes Langford End.

[j] This part of the parish of Blunham comprises Chalton.

[k] Beeston hamlet is partly in Northill and partly in Sandy parish.

[l] The village or hamlet of Girtford is in this part of Sandy parish. The increase of population in this parish is attributed to the additions made, since 1861, to its railway accommodation.

TABLE 4.—AREA; HOUSES and INHABITANTS, 1861 and 1871, in PARISHES, &c.—*continued.*

REGISTRAR'S SUB-DISTRICT.	SUPERINTENDENT REGISTRAR'S DISTRICT. Parish, Township, or Place.	Area in Statute Acres.	HOUSES. 1861. Inhabited.	Uninhabited.	Building.	HOUSES. 1871. Inhabited.	Uninhabited.	Building.	POPULATION. Persons. 1861.	Persons. 1871.	Males. 1861.	Males. 1871.	Females. 1861.	Females. 1871.
	171. BIGGLESWADE—*continued.*													
2. BIGGLESWADE	Edworth - - - - Parish	1099	18	2	–	23	–	–	99	119	54	58	45	61
	Astwick - - - - - Parish	570	14	–	–	14	–	–	64	64	32	28	32	36
	Stotfold - - - - [a] Parish	2323	324	5	–	364	3	3	2071	2352	1008	1161	1063	1191
	Arlesey - - - - [a] Parish	2370	270	3	1	400	6	–	1401	2019	679	1024	722	995
	Henlow - - - - - Parish	2450	190	2	–	195	7	3	1011	997	482	491	529	506
	Clifton - - - - [b] Parish	1420	289	6	1	341	16	3	1478	1700	713	807	765	893
	Langford - - - - [b] Parish	2100	206	4	2	252	3	–	1086	1250	523	586	563	664
	BIGGLESWADE (W) - [c] Parish	4310	920	13	1	1050	43	3	4631	5183	2209	2476	2422	2707
	Warden, *or* Old Warden - - Parish	3330	110	1	–	113	3	–	597	534	287	263	310	271
	Southill Parish—[1]													
	Broom - - - - Hamlet	6180	83	1	–	83	3	–	387	355	194	174	193	181
	Southill - - - Township		122	–	–	123	3	–	619	627	293	278	326	349
	Stanford - - - - Hamlet		86	1	–	84	1	–	385	369	197	182	188	187
	Campton Parish—[2]													
	Campton - - - Civil Parish	1120	111	–	–	122	5	–	529	570	259	262	270	308
	Shefford - - - [d] Township		216	1	–	226	8	1	1015	1111	472	532	543	579
	Shefford-Hardwick - - [c] *Parish*	2120	10	–	–	17	3	–	56	71	30	34	26	37
	Chicksands Priory - - - *Parish*		10	–	–	8	–	–	77	46	35	16	42	30
	Meppershall - - - [c] Parish	1949	114	1	–	130	3	–	541	613	265	280	276	333
	Upper Stondon - - - Parish	575	9	–	–	9	1	–	66	47	31	18	35	29
	172. AMPTHILL.													
1. SHILLINGTON -	Shillington - - - [f] Parish	5030	365	7	10	457	17	–	1788	2173	868	1069	920	1104
	Upper Gravenhurst - - Parish	385	73	1	–	83	–	–	337	401	171	191	166	210
	Lower Gravenhurst - - Parish	1240	13	1	–	17	–	–	60	82	27	35	33	47
	Higham-Gobion - - Parish	1287	24	1	–	22	2	–	121	100	59	50	62	50
	Flitton, part of Parish—[3]													
	Silsoe - - - - Hamlet	2160	150	6	–	162	1	6	713	718	335	329	378	389
	Clophill - - - - - Parish	2140	244	2	2	259	4	–	1169	1220	560	565	609	655
2. AMPTHILL - -	Hawnes - - - - - Parish	2561	196	5	–	217	6	–	932	1023	456	498	476	525
	Houghton Conquest - [g] Parish	3345	179	2	–	172	16	–	784	734	378	353	406	381
	AMPTHILL (W) - - - Parish	1928	438	14	–	491	28	2	2144	2387	1023	1146	1121	1241
	Maulden - - - - [h] Parish	2574	323	8	2	331	13	1	1563	1524	721	719	842	805
	Flitton, part of Parish—[3] [i]													
	Flitton - - - Civil Parish	1025	127	2	1	156	3	–	597	677	308	330	289	347
	Pulloxhill - - - [i] Parish	1760	136	2	–	140	4	–	704	625	321	286	383	339
	Westoning - - - - Parish	1715	162	5	–	162	6	–	784	725	373	333	411	392
	Flitwick - - - - [j] Parish	1700	167	2	–	177	5	–	773	842	360	385	413	457
	Steppingley - - - - Parish	1060	85	1	1	82	2	–	365	352	173	168	192	184
	Millbrook - - - - Parish	1450	84	1	6	77	1	–	430	368	216	178	214	190
3. CRANFIELD -	Marston-Moretaine - - [k] Parish	4171	259	6	1	265	7	6	1270	1219	620	595	650	624
	Lidlington - - - - [l] Parish	2520	179	7	5	179	4	2	845	827	426	402	419	425
	Cranfield - - - - Parish	3500	315	8	1	343	6	2	1591	1529	779	760	812	769
	173. WOBURN.													
1. WOBURN - -	Salford - - - - - Parish	900	65	–	–	61	3	–	264	259	127	126	137	133
	Holcutt - - - - - Parish	880	12	–	–	13	–	–	71	71	37	30	34	41
	Aspley-Guise - - - [m] Parish	1936	324	12	3	349	22	3	1437	1519	695	705	742	814
	Husborne-Crawley - - Parish	1520	122	2	–	122	3	–	535	527	266	246	269	281
	Ridgmont - - - - Parish	2248	217	6	–	202	4	–	1029	910	506	441	523	469
	WOBURN (W) - - - Parish	3200	364	8	4	341	16	–	1764	1605	803	720	961	885
	Potsgrove - - - - [n] Parish	1385	66	6	–	68	5	–	298	312	139	153	159	159
	Battlesden - - - - Parish	1123	31	–	1	31	3	–	143	168	68	82	75	86
	Milton-Bryant - - - Parish	1480	72	4	–	73	–	–	345	321	160	138	185	183
	Eversholt - - - - [o] Parish	2119	202	13	–	207	10	–	885	899	428	428	457	471
	Parishes (ancient) consisting of Townships, Hamlets, &c.:													
	[1] Southill - - - - - - - -	6180	291	2	–	290	7	–	1391	1351	684	634	707	717
	[2] Campton - - - - - - - -	1120	327	1	–	348	13	1	1544	1681	731	794	813	887
	[3] Flitton - - - - - - - -	3185	277	8	1	318	4	6	1310	1395	643	659	667	736

[a] The increase of population in the parishes of Stotfold and Arlesey is chiefly attributed to the demand for labour at the extensive brickyards and coprolite works.

[b] The increase of population in Clifton parish and in Langford parish is attributed to the erection of a number of small tenements.

[c] The parish of Biggleswade, which includes Holme, is in a large market-gardening district; the increase of population is attributed to persons coming to reside in this parish in consequence of the inadequate supply of house accommodation in the adjoining parishes.

[d] Shefford township includes Ireland hamlet.

[e] The increase of population in the parishes of Shefford-Hardwick and Meppershall is attributed to the scarcity of cottage accommodation in adjacent parishes.

172. AMPTHILL. [f] The increase of population in the parish of Shillington, which includes Upton End, Lower Stondon, Apsley End, Pegsdon, Holwell Bury, and part of Holwell village, is attributed to the employment afforded by extensive coprolite works opened in the parish. Holwell parish, which comprises the greater part of Holwell village, is in the Hitchin Sub-district (132: 2).

[g] The parish of Houghton Conquest comprises Chapel End and How End.

[h] The parish of Maulden comprises Lower End, the Brach, Water End, Duck End, and Snow Hill.

[i] This part of Flitton parish includes part of Greenfield. The increase of population is attributed to the employment afforded at coprolite works at Shillington. The other part of Greenfield is in the parish of Pulloxhill.

[j] The parish of Flitwick includes Dennel End and Flitwick East End.

[k] The parish of Marston-Moretaine comprises Marston Pillinge, Upper and Lower Shelton, Woodend, and Shelton Green.

[l] The parish of Lidlington includes Boughton End.

173. WOBURN. [m] Aspley-Guise parish includes Aspley Heath and part of Woburn Sands, the remainder being in the parish of Wavendon, *Bucks*, in Sub-district 144: 1.

[n] The parish of Potsgrove includes Sheep Lane.

[o] Eversholt parish comprises Wits End, Reads End, Berry End, and Hills End.

TABLE 4.—AREA; HOUSES and INHABITANTS, 1861 and 1871, in PARISHES, &c.—*continued.*

SUPERINTENDENT REGISTRAR'S DISTRICT.		Area in Statute Acres.	HOUSES.						POPULATION.					
			1861.			1871.			Persons.		Males.		Females.	
REGISTRAR'S SUB-DISTRICT.	Parish, Township, or Place.		Inhabited.	Uninhabited.	Building.	Inhabited.	Uninhabited.	Building.	1861.	1871.	1861.	1871.	1861.	1871.
	173. WOBURN—*continued.*													
2. TODDINGTON	Tingrith - - - - Parish	946	38	–	–	38	–	–	226	213	113	106	113	107
	Harlington - - - - Parish	1815	108	–	–	115	3	–	529	546	258	266	271	280
	Toddington - - - [a] Parish	5390	505	24	1	532	33	–	2433	2464	1142	1165	1291	1299
	Chalgrave - - - [b] Parish	2130	207	11	2	225	10	–	961	993	485	483	476	510
	Tilsworth - - - [b] Parish	1510	68	4	–	70	3	–	348	330	179	165	169	165
	Hockliffe - - - [b] Parish	1021	86	–	1	82	1	–	416	392	191	196	225	196
	174. LEIGHTON BUZZARD.													
1. LEIGHTON BUZZARD.	*Leighton Buzzard* Parish—[1]													
	Stanbridge - - - Hamlet	8768	122	8	–	124	5	3	554	586	275	288	279	298
	Eggington - - - [c] Hamlet		86	4	–	78	2	–	439	375	210	166	229	209
	Heath and Reach - - Hamlet		212	8	–	241	11	1	953	1120	468	542	485	578
	LEIGHTON BUZZARD (W) [d] Township		941	31	7	1117	62	7	4882	5361	2317	2506	2565	2855
	Billington - - - [e] Hamlet		102	6	–	106	4	–	484	475	233	211	251	264
	Grove (*Bucks*) - - - Parish	210	4	–	–	4	–	–	19	23	10	14	9	9
	Linslade (*Bucks*) - - [f] Parish	1830	297	4	4	343	23	–	1511	1633	740	782	771	851
	Stoke-Hammond (*Bucks*) - Parish	1470	84	8	1	87	4	–	401	369	199	174	202	195
2. WING	Soulbury (*Bucks*) - - [g] Parish	4460	124	4	–	117	2	–	589	551	298	270	291	281
	Wing (*Bucks*) - - [h] Parish	5310	306	14	4	329	4	1	1504	1520	735	736	769	784
	Mentmore (*Bucks*) - - [i] Parish	1240	70	1	–	72	3	–	399	408	203	207	196	201
3. IVINGHOE	Cheddington (*Bucks*) - [j] Parish	1398	119	1	2	151	5	2	628	745	309	370	319	375
	Ivinghoe (*Bucks*) - - [k] Parish	5260	354	10	4	357	13	–	1849	1722	891	845	958	877
4. EDLESBOROUGH	Slapton (*Bucks*) - - - Parish	840	66	2	–	67	5	–	325	325	156	145	169	180
	Edlesborough (*Bucks*) - [l] Parish	4579	369	20	2	387	12	–	1671	1814	831	867	840	947
	Eaton-Bray - - - [m] Parish	2650	308	16	2	361	11	–	1440	1640	687	795	753	845
	175. LUTON.													
1. DUNSTABLE	Totternhoe - - - - Parish	2394	144	6	–	160	6	–	652	720	334	357	318	363
	Houghton Regis - - [n] Parish	4500	452	16	–	531	50	1	2169	2412	982	1121	1187	1291
	DUNSTABLE - - - - Parish	390	884	22	16	947	82	11	4470	4558	1758	1856	2712	2702
	Whipsnade - - - - Parish	1205	43	1	–	47	2	–	195	205	85	97	110	108
	Studham Parish—[2]													
	Studham (part in *Beds*) Civil Par.	1640	47	1	–	69	2	–	245	310	116	150	129	160
	Studham (part in *Herts*) Civil Par.	1810	44	1	–	36	2	–	219	198	103	90	116	108
	Humbershoe - - [o] Hamlet	150	90	11	–	77	18	–	418	331	204	155	214	176
	Kensworth (*Herts*) - - Parish	2280	194	20	–	202	21	–	925	891	446	429	479	462
2. LUTON	Caddington [3] (part in *Herts* [p]) Parish	2850	269	12	–	258	22	–	1259	1162	581	515	678	647
	Caddington [3] (part in *Beds* [q]) Parish	1650	120	3	4	200	6	3	592	952	306	462	286	490
	Luton Parish—[4]													
	East Hyde - - [r] Hamlet	15750	148	4	2	71	1	–	869	375	421	170	448	205
	West Hyde - - [s] Hamlet					239	8	6		1198		535		663
	Stopsley - - - [t] Hamlet		165	3	–	197	11	–	842	956	428	475	414	481
	LUTON (W) - - [u] Township		2724	54	7	3345	261	1	15329	17317	6323	7349	9006	9968
	Limbury cum Biscott - [v] Hamlet		72	2	–	88	3	–	355	454	177	215	178	239
	Leegrave - - - Hamlet		87	1	–	90	2	–	426	433	222	208	204	225
	Sundon - - - - - Parish	2160	100	–	–	97	–	6	450	445	238	235	212	210
	Streatley Parish—[5]													
	Streatley - - - - -	2287	36	–	–	41	3	–	166	183	90	89	76	94
	Sharpenhoe - - - Hamlet		36	2	1	39	1	–	175	151	89	65	86	86
	Barton in the Clay - - - Parish	2270	210	9	–	228	5	4	956	1017	463	489	493	528
	Parishes (ancient) consisting of Townships, Hamlets, &c.:													
	[1] Leighton Buzzard - - - - - -	8768	1463	57	7	1666	84	11	7312	7917	3503	3713	3809	4204
	[2] Studham (*Beds and Herts*) - - - -	3100	181	13	–	182	22	–	882	839	423	395	459	444
	[3] Caddington (*Beds and Herts*) - - -	4500	389	15	4	458	28	3	1851	2114	887	977	964	1137
	[4] Luton - - - - - - - - -	15750	3196	64	9	4030	286	7	17821	20733	7571	8952	10250	11781
	[5] Streatley - - - - - - - -	2287	72	2	1	80	4	–	341	334	179	154	162	180

[a] Toddington parish comprises Chalton.

[b] The parish of Chalgrave includes Tebworth, Wingfield, and part of the village of Hockliffe, the other parts of which are in Tilsworth and Hockliffe parishes.

174. LEIGHTON BUZZARD. [c] The hamlet of Eggington includes Clipston: the decrease of population is attributed to the demolition of old cottages.

[d] Grove Bury Farm, which adjoins the parish of Grove, is within the township of Leighton Buzzard.

[e] Billington hamlet consists of Great and Little Billington.

[f] The parish of Linslade includes Surcott or Southcourt. The increase of the houses and population is attributed to the Leighton Buzzard railway station being situate in this parish.

[g] Soulbury parish contains Great and Little Hollingdon.

[h] Wing parish includes Littleworth, Burcott, Grafton, and Ascott.

[i] The parish of Mentmore contains Ledburn hamlet.

[j] Upon the inclosure of Cheddington parish a new boundary was set up and an exchange of certain lands was effected between it and the parish of Ivinghoe, for the purpose of more clearly defining the boundary between the two parishes; the total area of each parish was not altered by this exchange, the extent of such exchanged lands being nearly equal.

[k] The parish of Ivinghoe comprises Ivinghoe-Aston and parts of Ringshall and Horton.

[l] The parish of Edlesborough contains Northall, Dagnall, and parts of Ringshall and Horton.

[m] The increase of population in the parish of Eaton-Bray is attributed to the erection of additional houses, and their occupation by families removed from other parishes.

175. LUTON. [n] The parish of Houghton Regis comprises Upper Houghton Regis, which adjoins the town of Dunstable: the increase of population is chiefly attributed to an improvement in the straw bonnet trade, and to the demand for houses for the accommodation of straw workers and others employed in Dunstable.

[o] Humbershoe hamlet forms part of the town of Markyate Street, which also comprises a part of the parish of Caddington in *Herts*, and part of Flamstead parish in the Flamstead Sub-district of Hemel Hempstead (137: 3).

[p] The part of the parish of Caddington which is in *Herts* includes Aley Green, parts of Caddington village and Woodside, and also part of the town of Markyate Street.

[q] The part of Caddington in *Beds* contains Chaul End, Slip End, part of Woodside, and part of Caddington village. The increase of population is chiefly attributed to the sale of land in small allotments at Slip End for building purposes. In 1861 Slip End contained only one or two cottages.

[r] East Hyde hamlet includes Chiltern Green.

[s] The increase of population in West Hyde is attributed to the erection of several houses at "Brown Brick," which adjoins the township of Luton, and contains 937 of the total population of the hamlet. Part of Kingsbourne Green is in West Hyde hamlet, the remainder being in Harpenden parish in the Harpenden Sub-district of St. Albans (135: 1).

[t] Stopsley hamlet includes Round Green. The increase of the population is stated to have been caused principally by the opening of two large brickyards, and the extension of the straw bonnet trade.

[u] The increase of population in the township of Luton is attributed to the extension of the straw plait and bonnet trade, of which this township is the centre, and to improved railway communication.

[v] The increase of population in the hamlet of Limbury cum Biscott is attributed to the erection of a new church at Biscott and the building of a number of houses.

TABLE 4.—AREA; HOUSES and INHABITANTS, 1861 and 1871, in PARISHES, &c.—*continued.*

SUPERINTENDENT REGISTRAR'S DISTRICT.		Area in Statute Acres.	HOUSES.						POPULATION.					
			1861.			1871.			Persons.		Males.		Females.	
REGISTRAR'S SUB-DISTRICT.	Parish, Township, or Place.		Inhabited.	Uninhabited.	Building.	Inhabited.	Uninhabited.	Building.	1861.	1871.	1861.	1871.	1861.	1871.
REGISTRATION OR UNION COUNTY: 13. CAMBRIDGESHIRE.														
	176. CAXTON.													
1. CAXTON	Great Gransden (*Hunts*) — Parish	3364	134	3	–	147	1	–	641	713	345	362	296	351
	Yelling (*Hunts*) — Parish	1670	79	–	–	74	2	–	414	396	211	201	203	195
	Papworth St. Agnes[1] (pt. in *Hunts* / pt. in *Camb.*) Par.	476 / 826	8 / 25	–	–	8 / 28	– / 1	–	44 / 121	36 / 119	21 / 57	21 / 61	23 / 64	15 / 58
	Gamlingay — [a] Parish	4143	393	8	2	406	14	–	2004	2063	1037	1032	967	1031
	Little Gransden — Parish	1896	70	3	–	65	–	–	293	305	147	144	146	161
	Eltisley — Parish	1922	97	1	–	112	3	–	478	504	247	264	231	240
	Croxton — Parish	1901	48	–	–	57	–	–	267	308	128	150	139	158
	Papworth St. Everard — Parish	1091	22	2	–	27	2	–	133	137	62	57	71	80
	Elsworth — Parish	3700	183	7	–	180	3	–	787	802	398	405	389	397
	Knapwell — Parish	2000	29	2	–	30	2	–	156	154	66	77	90	77
	Caxton (W) — Parish	2000	97	3	1	96	2	1	545	631	287	307	258	324
	Bourn — Parish	4065	187	1	–	200	1	–	883	973	455	505	428	468
	Longstowe — Parish	1412	47	–	–	63	2	1	264	277	136	145	128	132
	Hatley St. George — Parish	999	24	–	–	16	–	–	164	97	86	60	78	37
	East Hatley — Parish	1176	27	–	–	30	–	–	139	155	76	80	63	75
	Tadlow — Parish	1717	40	1	–	41	2	–	214	232	108	123	106	109
	Croydon cum Clapton — Parish	2711	102	–	–	105	2	3	508	545	275	302	233	243
	Arrington — Parish	1388	59	–	–	59	–	–	302	305	156	163	146	142
	Wimpole — Parish	2428	74	–	1	76	–	–	406	419	212	230	194	189
	Orwell — [b] Parish	1850	135	4	–	145	2	–	645	801	329	442	316	359
	Little Eversden — Parish	670	51	–	–	51	1	–	239	261	115	133	124	128
	Great Eversden — [b] Parish	1200	67	–	–	66	–	–	314	380	157	199	157	181
	Kingston — Parish	1807	62	–	1	64	2	–	313	322	171	165	142	157
	Caldecot — Parish	833	22	1	–	23	–	–	93	120	55	61	38	59
	Toft — [c] Parish	1242	79	1	–	73	1	–	359	358	174	185	185	173
	Hardwick — Parish	1410	39	–	–	47	–	–	240	248	125	141	115	107
	177. CHESTERTON.													
1. WILLINGHAM	Childerley — Parish	1052	10	–	–	10	–	–	50	56	28	29	22	27
	Dry Drayton — Parish	2389	107	3	–	108	3	–	470	477	237	241	233	236
	Girton — Parish	1674	95	–	–	97	1	–	469	465	230	242	239	223
	Impington — Parish	1200	75	1	–	88	3	–	335	387	166	188	169	199
	Histon — Parish	2300	206	5	–	221	3	–	971	1017	492	511	479	506
	Oakington Parish—[2]													
	Oakington — Civil Parish	1487	121	–	1	126	4	1	514	524	252	252	262	272
	Westwick — Hamlet	270	16	–	–	19	1	–	78	81	32	36	46	45
	Long Stanton, St. Michael — Parish	830	33	–	–	24	–	1	145	91	74	47	71	44
	Long Stanton, All Saints — Parish	885	97	–	1	105	2	–	440	445	230	237	210	208
	Willingham — Parish	4663	379	5	–	373	4	–	1630	1619	809	813	821	806
	Rampton — Parish	1312	50	3	–	55	–	–	240	256	127	133	113	123
	Cottenham — Parish	7107	526	6	–	554	15	2	2415	2496	1195	1201	1220	1295
	Landbeach — Parish	2490	116	5	–	114	7	–	441	480	223	237	218	243
	Waterbeach — [d] Parish	5556	316	2	2	346	1	–	1435	1619	749	839	686	780
2. FULBOURN	Milton — Parish	1378	113	5	–	124	10	–	494	576	241	286	253	290
	Chesterton (W) — [e] Parish	2729	644	42	2	873	20	18	2986	4102	1487	2052	1499	2050
	Fen Ditton — Parish	1862	133	11	1	147	2	–	581	649	301	357	280	292
	Horningsea — [f] Parish	1580	82	3	–	87	2	3	402	433	209	245	193	188
	Teversham — Parish	1200	55	4	–	63	3	4	231	286	117	143	114	143
	Stow cum Quy — Parish	1820	80	–	–	79	8	–	368	373	195	205	173	168
	Little Wilbraham — [g] Parish	1300	87	4	–	88	1	–	353	371	190	186	163	185
	Great Wilbraham — [g] Parish	2800	129	15	–	129	5	–	596	604	313	316	283	288
	Fulbourn All Saints & St. Vigors Par.	5221	298	25	2	305	14	–	1548	1694	748	838	800	856
	Cherry Hinton — Parish	2043	157	6	–	182	4	6	734	779	388	409	346	370
3. GREAT SHELFORD	Stapleford — [h] Parish	1400	105	1	–	125	1	–	465	594	231	292	234	302
	Great Shelford — Parish	1900	221	4	–	213	10	–	1006	1005	493	480	513	525
	Little Shelford — Parish	1200	102	8	–	108	–	–	474	510	208	229	266	281
Parishes (ancient) consisting of Townships, Hamlets, &c.:														
	[1] Papworth St. Agnes (*Cambs and Hunts*)	*1302*	33	–	–	36	1	–	165	155	78	82	87	73
	[2] Oakington	1757	137	–	1	145	5	1	592	605	284	288	308	317

176. CAXTON. [a] Gamlingay parish comprises Gamlingay Heath, the Sinks, and Woodbury.

[b] The increase of population in Orwell and Great Eversden is attributed to the demand for labour at the coprolite diggings in these parishes.

[c] The parish of Toft includes Little Toft.

177. CHESTERTON. [d] The parish of Waterbeach includes Joist Fen.

[e] The increase of population in Chesterton is ascribed to its contiguity to Cambridge.

[f] Horningsea parish includes Clay-Hythe.

[g] Little Wilbraham comprises part of Frog End (the remainder being in Great Wilbraham) and part of Six Mile Bottom, the other part of which is in Bottisham parish (Sub-district 180: 3).

[h] The increase of population in Stapleford is attributed to the fact that the Shelford railway station is situate in this parish.

TABLE 4.—AREA; HOUSES and INHABITANTS, 1861 and 1871, in PARISHES, &c.—*continued.*

SUPERINTENDENT REGISTRAR'S DISTRICT.		Area in Statute Acres.	HOUSES.						POPULATION.					
			1861.			1871.			Persons.		Males.		Females.	
REGISTRAR'S SUB-DISTRICT.	Parish, Township, or Place.		Inhabited.	Uninhabited.	Building.	Inhabited.	Uninhabited.	Building.	1861.	1871.	1861.	1871.	1861.	1871.
177. CHESTERTON—*continued.*														
3. GREAT SHELFORD —*continued.*	Hauxton - - - - Parish	568	56	–	–	59	–	–	262	289	124	146	138	143
	Newton - - - - Parish	984	47	2	–	54	2	–	216	218	109	110	107	108
	Harston - - - - [a] Parish	1480	174	–	–	187	–	–	782	917	400	487	382	430
	Haslingfield - - - [a] Parish	2527	150	–	–	168	–	–	762	871	382	491	380	380
	Harleton, *or* Harlton - - Parish	1100	63	–	–	70	–	–	302	335	157	183	145	152
	Comberton - - - - Parish	1925	110	1	–	125	2	–	562	619	284	320	278	299
	Barton - - - - [a] Parish	1812	70	–	2	82	1	–	324	418	182	219	142	199
	Madingley - - - - Parish	1763	58	–	–	58	1	–	279	267	137	132	142	135
	Coton - - - - - Parish	1130	75	–	–	72	–	–	311	340	156	173	155	167
	Grantchester - - - - Parish	1591	149	6	–	167	3	7	696	844	351	448	345	396
	Trumpington - - - [a] Parish	2200	159	3	–	168	1	–	716	841	345	400	371	441
178. CAMBRIDGE.														
1. ST. ANDREW THE LESS.	CAMBRIDGE—[b]													
	St. Andrew the Less (W) [c] Parish		2553	137	7	3390	97	58	11848	15958	5583	7610	6265	8348
2. ST. MARY THE GREAT.	St. Benedict [1] - - - Parish		159	–	–	161	4	–	967	982	414	387	553	595
	Downing College - - -		1	–	–	2	–	–	29	38	9	17	20	21
	Corpus Christi College - -		1	–	–	1	–	–	46	28	38	20	8	8
	St. Mary the Less [2] - - Parish		143	7	–	164	11	1	751	892	291	362	460	530
	Peterhouse, *or* St. Peter's College		1	–	–	2	–	–	19	15	19	10	–	5
	Pembroke College - -		1	–	–	2	–	–	30	12	23	7	7	5
	St. Botolph [3] - - - Parish		132	9	–	123	7	–	661	614	307	255	354	359
	Queen's College - - -		1	–	–	1	–	–	29	20	22	12	7	8
	St. Catherine's College - -		1	–	–	2	–	–	22	23	18	10	4	13
	St. Edward [4] - - - Parish		113	5	–	100	4	–	526	487	215	205	311	282
	King's College - - -		1	–	–	1	–	–	34	28	21	15	13	13
	Clare College - - -		1	–	–	1	–	–	28	12	22	7	6	5
	Trinity Hall - - -		1	–	–	1	–	–	17	15	12	8	5	7
	St. Mary the Great - - Parish		140	18	–	139	9	–	758	724	354	328	404	396
	St. Michael [5] - - [d] Parish		65	3	5	62	4	–	336	324	134	129	202	195
	Gonville and Caius College -	3278	1	–	–	1	–	–	40	10	34	9	6	1
	Trinity College, *part of* [d] -		–	–	–	–	–	–	–	22	–	22	–	–
3. ST. ANDREW THE GREAT.	St. Andrew the Great [6] - Parish		484	24	–	474	20	2	2549	2387	1038	936	1511	1451
	Emmanuel College - -		1	–	–	1	–	–	53	24	52	13	1	11
	Christ's College - -		1	–	–	1	–	–	31	9	27	5	4	4
	Holy Trinity - - - Parish		426	37	–	453	6	–	1949	1998	884	909	1065	1089
	All Saints [7] - - [d] Parish		249	5	–	240	9	–	1200	1135	511	460	689	675
	Sidney-Sussex College - -		1	–	–	2	–	–	39	20	29	13	10	7
	Jesus College - - -		1	–	–	1	–	–	20	4	17	2	3	2
	Trinity College, *part of* [d] -		1	–	–	2	–	–	95	41	87	35	8	6
	St. John's College, *part of* [e] -		1	–	–	1	–	–	142	35	136	35	6	–
4. ST. GILES - -	Holy Sepulchre - - [e] Parish		110	9	–	90	2	2	547	394	242	164	305	230
	St. Clement - - - Parish		183	12	–	168	14	–	907	846	425	389	482	457
	St. Giles [8] - - - Parish		486	30	–	536	6	–	2084	2336	984	1096	1100	1240
	Magdalen College - -		1	–	–	2	–	–	35	12	24	8	11	4
	St. Peter [9] - - [e] Parish		128	7	–	126	4	–	569	618	278	299	291	319
	St. John's College, *part of* [e] -		–	–	–	1	–	–	–	15	–	15	–	–
Entire Parishes:														
[1] St. Benedict - - - - - - - -		–	161	–	–	164	4	–	1042	1048	461	424	581	624
[2] St. Mary the Less - - - - - - -		–	145	7	–	168	11	1	800	919	333	379	467	540
[3] St. Botolph - - - - - - - -		–	134	9	–	126	7	–	712	657	347	277	365	380
[4] St. Edward - - - - - - - -		–	116	5	–	103	4	–	605	542	270	235	335	307
[5] St. Michael - - - - - - - -		–	66	3	5	63	4	–	376	356	168	160	208	196
[6] St. Andrew the Great - - - - - -		–	486	24	–	476	20	2	2633	2420	1117	954	1516	1466
[7] All Saints - - - - - - - -		–	253	5	–	246	9	–	1496	1235	780	545	716	690
[8] St. Giles - - - - - - - -		–	487	30	–	538	6	–	2119	2348	1008	1104	1111	1244
[9] St. Peter - - - - - - - -		–	128	7	–	127	4	–	569	633	278	314	291	319

[a] The Coprolite works, which are in full operation, are stated to have occasioned the increase of population in the parishes of Harston, Haslingfield, Barton, and Trumpington.

178. CAMBRIDGE. [b] The Colleges and Halls of the University of Cambridge, several of which are partly in two or three parishes, are here separately specified, as in former Census Returns, under the parishes in which they are wholly or for the most part situate. To these parishes they are rated under "the Cambridge Award Act, 1856," upon a valuation provided for by that Act. It is thereby also provided that no rate whatever shall be assessed or imposed upon or in respect of the Senate House, the University Library, the Schools and Museums of Science, Laboratories, and Lecture Rooms. The Census having been taken in the interval between terms, the great body of professors, fellows, and students were not in residence. The total number of residents in the Colleges and Halls at the date of the Census was 383 persons, viz., 263 males, 120 females. The Vice-Chancellor has obtained from the Heads of Colleges a special return of all members resident on Thursday 4th May 1871. There were 1953 so returned, viz., in Downing College 28, Peterhouse or St. Peter's College 48, Pembroke College 59, Queen's College 46, St. Catherine's College 46, Corpus Christi College 136, King's College 36, Clare College 74, Trinity Hall 108, Gonville and Caius College 135, Emmanuel 84, Christ's 87, Sidney-Sussex 65, Jesus 104, Trinity 471, St. John's 350, Magdalen 50, besides 8 members of the Senate not on the boards of any College, and 18 non-collegiate students. Of the non-collegiate population of the whole town 142 persons were in boarding schools, 65 in hotels, and 222 in common lodging-houses.

[c] The increase of houses and population in the parish of St. Andrew the Less is attributed to the improvement in railway communication, and to the enlargement of several of the Colleges.

[d] Trinity College, formerly returned as wholly in the parish of All Saints (178: 3), is partly in that parish and partly in the parish of St. Michael (178: 2).

[e] The decrease of population in Holy Sepulchre parish is stated to have been caused by the extension of the grounds of St. John's College and the erection of a new chapel upon a site previously thickly populated. St. John's College, formerly returned as wholly within All Saints parish (178: 3), is partly in that parish and partly in the parish of St. Peter (178: 4).

TABLE 4.—AREA; HOUSES and INHABITANTS, 1861 and 1871, in PARISHES, &c.—*continued.*

SUPERINTENDENT REGISTRAR'S DISTRICT.		Area in Statute Acres.	HOUSES.						POPULATION.					
			1861.			1871.			Persons.		Males.		Females.	
REGISTRAR'S SUB-DISTRICT.	Parish, Township, or Place.		Inhabited.	Uninhabited.	Building.	Inhabited.	Uninhabited.	Building.	1861.	1871.	1861.	1871.	1861.	1871.
	179. LINTON.													
1. DUXFORD	Babraham - Parish	2350	67	1	–	69	1	–	304	298	158	149	146	149
	Pampisford - Parish	1500	80	–	–	79	2	–	347	355	150	168	197	187
	Sawston - [a] Parish	1856	270	–	–	341	13	–	1363	1729	681	844	682	885
	Whittlesford - Parish	1915	160	5	–	167	3	–	800	821	395	391	405	430
	Duxford - [b] Parish	3132	184	8	–	202	6	2	841	881	419	417	422	464
	Ickleton - Parish	2672	159	4	–	155	4	–	721	677	343	320	378	357
	Hinxton - Parish	1503	95	2	–	89	2	4	396	400	192	198	204	202
2. LINTON	Great Abington - Parish	1500	62	1	–	63	4	–	330	300	180	159	150	141
	Little Abington - Parish	1120	66	1	–	70	1	–	316	339	157	168	159	171
	Hildersham - Parish	1499	51	2	–	56	1	–	227	241	116	116	111	125
	Linton (W) - Parish	3775	372	33	–	375	13	–	1833	1838	904	902	929	936
	Bartlow *or* Great Bartlow - Parish	370	23	–	–	21	–	–	120	93	59	42	61	51
	Castle-Camps - [c] Parish	2703	199	6	–	202	9	–	901	891	450	457	451	434
	Shudy-Camps - [d] Parish	2332	73	–	–	73	4	–	351	322	177	164	174	158
	Hadstock (*Essex*) - Parish	1870	112	9	–	107	14	–	511	482	262	237	249	245
	Ashdon, part of Parish—[e]													
	Bartlow End (*Essex*) - Hamlet	*404*	50	3	–	52	–	–	224	209	124	118	100	91
3. BALSHAM	Horseheath - [d] Parish	1849	112	5	–	126	2	–	497	578	253	287	244	291
	West Wickham - [f] Parish	2937	112	7	–	114	3	–	550	522	282	267	268	255
	Balsham - Parish	4402	266	19	1	269	18	–	1162	1102	561	529	601	573
	West Wratting - Parish	3441	174	10	–	166	9	–	777	705	396	349	381	356
	Weston-Colville - [g] Parish	2943	115	1	1	116	1	–	537	538	272	277	265	261
	Carlton cum Willingham [h] Parish	2200	87	6	–	97	4	–	402	447	185	221	217	226
	180. NEWMARKET.													
1. CHEVELEY	Brinkley - Parish	1500	66	5	–	68	2	–	317	298	173	162	144	136
	Westley-Waterless - [i] Parish	1102	36	–	–	40	–	–	213	198	106	99	107	99
	Burrough-Green - [i] Parish	2217	93	–	–	96	2	–	427	429	230	218	197	211
	Dullingham - [i] Parish	3240	181	2	–	178	5	–	800	818	402	400	398	418
	Stetchworth - Parish	2824	147	4	–	148	3	–	671	662	349	333	322	329
	Wood Ditton - [j] Parish	4899	265	10	–	296	7	–	1375	1472	702	756	673	716
	Kirtling - [k] Parish	3016	172	3	4	175	6	–	820	877	424	450	396	427
	Cheveley - Parish	2527	136	6	–	146	2	4	607	639	303	324	304	315
	NEWMARKET All Saints - [l] Parish	320	235	5	–	259	10	–	1259	1304	596	627	663	677
2. NEWMARKET	NEWMARKET St. Mary (*Suffolk*) [l] Parish	250	429	24	1	507	16	1	2002	2368	969	1151	1033	1217
	Exning (*Suffolk*) (W) - [l] Parish	5710	234	12	–	277	2	–	1348	1528	691	832	657	696
	Snailwell - Parish	2014	25	–	–	44	1	–	257	226	139	119	118	107
	Landwade - Parish	120	5	–	–	6	–	–	36	30	20	15	16	15
	Burwell Parish—[1]													
	Burwell [m] -	7232	382	18	–	399	12	7	1876	2023	950	1008	926	1015
	Reach, *part of* - [n] Hamlet	–	21	–	–	20	–	–	111	83	54	39	57	44
	Swaffham Prior, part of Parish—[2] [o]								635	352	378	177	159	175
	Reach, *part of* - [n] Hamlet	–	77	1	–	74	–	–	337					
3. BOTTISHAM	*Swaffham Prior, part of* Parish—[2] [o]								1010					
	Swaffham Prior -	5297	235	5	–	228	4	–	992	1017	511	516	481	501
	Swaffham Bulbeck - Parish	3000	187	7	–	193	2	–	873	912	459	486	414	426
	Bottisham - [p] Parish	4700	332	13	–	361	3	–	1508	1653	775	861	733	792
4. GAZELEY	Kennet - Parish	1425	42	–	–	40	–	–	207	159	97	77	110	82
	Ashley cum Silverley - Parish	2143	109	2	–	105	1	–	509	562	246	285	263	277
	Lidgate (*Suffolk*) - Parish	1780	99	4	–	102	2	–	443	433	193	208	250	225
	Ousden (*Suffolk*) - Parish	1200	72	5	–	73	2	–	346	345	179	180	167	165
	Dalham (*Suffolk*) - [q] Parish	1840	122	4	–	113	3	–	539	492	248	244	291	248
	Parishes (ancient) consisting of Townships, Hamlets, &c.:													
	[1] Burwell -	7232	403	18	–	419	12	7	1987	2106	1004	1047	983	1059
	[2] Swaffham Prior -	5297	312	6	–	302	4	–	1329	1369	689	693	640	676

179. LINTON. [a] The increase of population in the parish of Sawston is attributed to the development of manufactories of paper and parchment, which afford employment for many persons.

[b] Duxford consists of the ancient parishes of St. John and St. Peter, which are distinct benefices; but the boundaries of each are not accurately known: for civil purposes they form one parish.

[c] Castle-Camps parish includes Camps Green.

[d] Shudy-Camps parish includes 2 cottages on Horseheath Green, the remainder being in the parish of Horseheath.

[e] Part of Ashdon parish is in the Radwinter Sub-district of Saffron Walden (201: 3), Division IV.

[f] West Wickham parish comprises Streetley End.

[g] Weston Colville parish comprises Weston Green.

[h] Carlton cum Willingham parish includes Willingham Green.

180. NEWMARKET. [i] The parish of Westley, or Westley-Waterless, includes Westley Bottom. Burrough Green is now generally known as Borough Green. Dullingham parish includes Dullingham Ley.

[j] The increase of population in the parish of Wood Ditton, which includes part of the town of Newmarket, and places known as Ditton Green, Little Ditton, and Saxon Street, is chiefly attributed to the extension of racing establishments, which in 1871 contained 73 persons.

[k] Kirtling parish includes Upend.

[l] Besides an addition to the ordinary residents, and to the number of grooms, jockeys and others connected with the racing and training establishments in and around Newmarket, a large number of French trainers and their staff were, owing to the Franco-German War, present in Newmarket at the time of the Census. The racing establishments in the parishes of Newmarket All Saints, Newmarket St. Mary, and the adjoining parishes of Wood Ditton and Exning contained 430 inmates, exclusive of large numbers who are similarly employed but are not residing on the owners' premises.

[m] This part of Burwell parish includes Newnham.

[n] Part of the hamlet of Reach is in Burwell parish; the remainder of the hamlet forms that part of the parish of Swaffham Prior which is comprised in the Newmarket Sub-district. The area of each part is returned with that of the parish in which it is situate.

[o] Swaffham Prior parish consists of the ancient parishes of St. Cyriac and St. Mary, which have now no separate existence for any purpose, civil or ecclesiastical.

[p] Bottisham parish comprises Longmeadow, Bottisham Lode, Lode Fen, and part of Six Mile Bottom, the remainder of which is in Little Wilbraham parish, in the Fulbourn Sub-district of Chesterton (177: 2).

[q] Dalham parish includes Grimwoods and Dunstall Green.

TABLE 4.—AREA; HOUSES and INHABITANTS, 1861 and 1871, in PARISHES, &c.—*continued.*

SUPERINTENDENT REGISTRAR'S DISTRICT.		Area in Statute Acres.	HOUSES.						POPULATION.					
			1861.			1871.			Persons.		Males.		Females.	
REGISTRAR'S SUB-DISTRICT.	Parish, Township, or Place.		Inhabited.	Uninhabited.	Building.	Inhabited.	Uninhabited.	Building.	1861.	1871.	1861.	1871.	1861.	1871.
	180. NEWMARKET—*continued.*													
4. GAZELEY—*cont.*	*Gazeley* (*Suffolk*) Parish—[1]													
	Gazeley [a]	5899	109	5	–	113	9	–	477	511	247	265	230	246
	Higham Green [b] Hamlet		77	2	–	81	1	–	407	373	195	178	212	194
	Moulton (*Suffolk*) Parish	3134	99	3	–	109	2	4	518	512	262	265	256	247
5. SOHAM	Chippenham Parish	4205	153	–	–	154	4	–	796	722	411	364	385	358
	Fordham [c] Parish	4050	319	25	–	308	31	–	1406	1366	671	621	735	645
	Isleham Parish	5211	448	21	–	430	38	2	1925	1819	960	923	965	896
	SOHAM [d] Parish	12706	980	48	–	990	33	1	4278	4283	2076	2094	2202	2189
	Wicken [e] Parish	3812	237	12	–	259	5	–	995	1133	498	560	497	573
	181. ELY.													
1. HADDENHAM	*Stretham* Parish—[2]													
	Stretham Civil Parish	5310	259	19	–	262	4	2	1156	1145	591	576	565	569
	Thetford Hamlet	1680	64	–	–	66	1	–	306	317	151	162	155	155
	Wilburton Parish	2233	124	7	–	124	9	–	560	546	278	281	282	265
	Haddenham [f] Parish	8912	413	15	–	475	15	2	1976	2055	978	990	998	1065
2. SUTTON	Grunty Fen *Parish*	1990	3	–	–	8	–	–	19	39	9	20	10	19
	Wentworth, *part of* [g] Parish	1437	40	–	–	38	–	–	180	180	95	92	85	88
	Witcham, *part of* [3] [h] Parish	2671	112	9	2	112	13	–	486	469	241	247	245	222
	Sutton Parish	6970	385	11	–	389	7	–	1731	1717	829	855	902	862
	Mepal [i] Parish	1452	115	2	–	99	7	–	510	397	254	192	256	205
	Coveney, part of Parish—[j]													
	Coveney Civil Parish	2481	122	–	–	125	2	–	550	546	262	273	288	273
	Witchford, *part of* [4] [k] Parish	2376	112	11	–	118	3	–	526	557	271	295	255	262
	St. Mary (Ely) *part of* [5] [l] Parish		–	–	–	–	–	–	–	–	–	–	–	–
	Holy Trinity (Ely) *part of* Parish—[6 m]													
	Ely Byal Fen near Witcham Gravel		6	–	–	6	1	–	23	19	14	9	9	10
3. ELY	ELY—													
	Holy Trinity, part of Parish—[6 m]	16507												
	Holy Trinity, *part of*		1064	51	4	1024	45	4	5122	4815	2508	2324	2614	2491
	Stuntney Chapelry					59	–	–		323		181		142
	Ely College *Parish*		12	3	–	14	3	–	101	119	45	53	56	66
	St. Mary, part of, Parish—[5 m]													
	St. Mary, *part of* (W)		587	22	1	624	23	1	2696	2773	1239	1342	1457	1431
	Chettisham Chapelry					15	–	–		72		37		35
4. LITTLEPORT	Downham Parish	9789	467	21	–	489	16	–	2158	2201	1072	1076	1086	1125
	Littleport Parish	16136	824	38	1	876	18	4	3728	3869	1856	1912	1872	1957
	Holy Trinity (Ely) *part of* Parish—[6 m]													
	Ely-Westmoor Fen, *part of*	–	8	–	–	7	–	–	40	36	19	18	21	18
	St. Mary (Ely) *part of* Parish—[5 m]													
	Ely-Westmoor Fen, *part of*	–				2	–	–		9		4		5
	Witcham, *part of* [3] [n] Parish	–	1	–	–	1	–	–	9	9	6	7	3	2
	Wentworth, *part of* [o] Parish	–	–	–	–	–	–	–	–	–	–	–	–	–
	Witchford, *part of* [4] [p] Parish	–	6	–	–	7	–	–	33	37	16	19	17	18
	Redmore (*Norfolk*) [q] *Parish*	1113	5	2	–	5	–	–	18	34	10	20	8	14
	Parishes (ancient) consisting of Townships, Hamlets, &c.:													
	[1] Gazeley (*Suffolk*)	5899	186	7	–	194	10	–	884	883	442	443	442	440
	[2] Stretham	6940	323	19	–	328	5	2	1462	1462	742	738	720	724
	[3] Witcham	2671	113	9	2	113	13	–	495	478	247	254	248	224
	[4] Witchford	2376	118	11	–	125	3	–	559	594	287	314	272	280
	[5] St. Mary (Ely)	16507	1665	73	5	641	23	1	7881	2854	3780	1383	4101	1471
	[6] Holy Trinity (Ely)					1096	46	4		5193		2532		2661

[a] This part of the parish of Gazeley includes Needham Street.
[b] Higham Green hamlet comprises Upper and Lower Higham and the Green.
[c] Fordham parish includes Market Street.
[d] Soham parish comprises Barway chapelry and Quafen.
[e] The increase of population in the parish of Wicken, which includes Fen Side, is attributed to the extensive coprolite digging having attracted numbers of labourers.

181. ELY. [f] Haddenham parish comprises Aldreth and Hilrow, in the latter of which most of the increase in the houses and population of the parish has taken place.
[g] The other part of Wentworth parish, which is without houses or population, is in the Littleport Sub-district (181: 4); the entire area is here returned.
[h] The remainder of Witcham parish is in the Littleport Sub-district (181: 4); the entire area is here returned.
[i] The decrease of population in Mepal is attributed to the migration and emigration of persons whose homes were destroyed by fire.
[j] The other part of Coveney parish, viz., Manea chapelry, is in the Chatteris Sub-district of North Witchford (182: 1).
[k] The remainder of Witchford parish is in the Littleport Sub-district (181: 4); the entire area is here returned.
[l] This detached part of the parish of St. Mary (Ely) is uninhabited; the main portion of the parish is in Ely Sub-district (181: 3).
[m] Parts of the parishes of Holy Trinity and St. Mary are in the Sub-districts of Sutton (181: 2) and Littleport (181: 4), but the larger parts of these parishes are in the Ely Sub-district (181: 3). The part of Holy Trinity which is in Sutton Sub-district, and is known as Ely Byal Fen, near Witcham Gravel, is detached from the main body of the parish. In 1861 it was returned as Witcham Gravel, partly in Holy Trinity and partly in Witcham parish. The parts of Holy Trinity and St. Mary which are in the Ely Sub-district are considerably intermixed, and some difficulty has been experienced in ascertaining the parish to which about 50 houses belong. This has been carefully effected by the Superintendent Registrar; and the return may be considered as the most accurate that can be made. In 1861 the parts of Ely Westmoor Fen, which are in Holy Trinity and St. Mary parishes, and in the Littleport Sub-district, were not distinguished.
[n] The other part of Witcham parish is in Sutton Sub-district (181: 2); the entire area is there returned.
[o] The inhabited part of Wentworth parish is in Sutton Sub-district (181: 2); the entire area is there returned.
[p] The other part of Witchford parish is in Sutton Sub-district (181: 2); the entire area is there returned.
[q] Redmore, returned in 1861 as extra-parochial, in the Methwold Sub-district of Thetford (240: 1, Division IV.), has for the purposes of the Act 20 Vict. c. 19. s. 1. become a parish, and been added to the Littleport Sub-district (181: 4).

TABLE 4.—AREA; HOUSES and INHABITANTS, 1861 and 1871, in PARISHES, &c.—*continued.*

SUPERINTENDENT REGISTRAR'S DISTRICT.		Area in Statute Acres.	HOUSES.						POPULATION.					
			1861.			1871.			Persons.		Males.		Females.	
REGISTRAR'S SUB-DISTRICT.	Parish, Township, or Place.		Inhabited.	Uninhabited.	Building.	Inhabited.	Uninhabited.	Building.	1861.	1871.	1861.	1871.	1861.	1871.
182, NORTH WITCHFORD.														
1. CHATTERIS	*Coveney, part of* Parish—[1] [a]													
	Manea — Chapelry	4768	260	15	–	279	7	1	1206	1311	600	677	606	634
	Welches Dam — Parish	2980	25	3	–	28	1	–	132	145	83	81	49	64
	Chatteris — Parish	15090	1070	77	1	1076	32	2	4731	4765	2264	2382	2467	2383
	Doddington (W) — [b] Parish	7159	273	12	1	296	6	1	1380	1444	701	753	679	691
	Benwick — [b] Parish	3096	162	5	–	184	3	2	773	857	395	441	378	416
2. MARCH	Wimblington — [b] Parish	7589	228	17	–	252	9	3	1114	1209	547	611	567	598
	MARCH — [b] Parish	19141	1231	140	1	1318	37	3	5455	5854	2662	2896	2793	2958
183. WHITTLESEY.														
1. WHITTLESEY	St. Mary and St. Andrew [c] WHITTLESEY (W) — United Parishes	25131	1592	140	8	1618	100	4	6966	7002	3388	3391	3578	3611
184. WISBECH.														
1. LEVERINGTON	Tydd St. Giles — [d] Parish	4991	200	7	–	206	12	1	924	944	475	498	449	446
	Newton — [e] Parish	3056	84	3	–	94	3	2	431	462	225	227	206	235
	Leverington Parish—[2]													
	Leverington — [e] Civil Parish	7871	267	14	–	279	9	–	1267	1315	618	657	649	658
	Parson-Drove — [f] Chapelry		193	9	2	157	11	1	876	868	447	425	429	443
	Wisbech St. Mary — [g] Parish	9606	434	29	–	479	14	1	1887	2165	914	1090	973	1075
2. WISBECH	WISBECH St. Peter (W) — [h] Parish	6432	2076	236	5	2162	111	19	9276	9362	4204	4291	5072	5071
3. WALPOLE ST. PETER.	West Walton (*Norfolk*) — Parish	5219	201	8	–	195	13	–	950	935	468	438	482	497
	Walpole St. Peter (*Norfolk*) — Parish	6982	283	13	–	298	8	6	1252	1256	607	612	645	644
	Walpole St. Andrew (*Norfolk*) Parish	3494*w*	162	3	–	165	9	4	709	724	373	357	336	367
4. TERRINGTON ST. CLEMENT.	Terrington St. Clement (*Norfolk*) [i] Par.	3423*6w*	475	19	–	497	26	2	2303	2256	1140	1157	1163	1099
	Clenchwarton (*Norfolk*) — Parish	3505*w*	133	12	–	146	2	1	599	636	303	313	296	323
	Tilney All Saints (*Norfolk*) — Parish	7511	114	5	–	133	4	–	510	571	254	282	256	289
	Tilney cum Islington (*Norfolk*) Parish		61	–	–	58	6	–	295	282	139	142	156	140
	Tilney St. Lawrence (*Norfolk*) — Parish		192	7	–	195	13	–	855	839	427	418	428	411
	Terrington St. John (*Norfolk*) [i] Parish	–	181	13	–	182	10	–	793	775	388	402	405	373
5. WALSOKEN	Walsoken (*Norfolk*) — Parish	4656	665	54	3	707	8	5	2683	2911	1255	1364	1428	1547
	Emneth (*Norfolk*) — [j] Parish	3449	247	11	2	242	7	–	1023	1048	505	502	518	546
	Elm — [k] Parish	11105	379	18	2	405	9	3	1729	1803	860	894	869	909
6. UPWELL	Outwell [3] pt. in *Cambridge* / part in *Norfolk* — Parish	2512	197	2	1	215	5	–	884	894	439	427	445	467
	UPWELL [4] pt. in *Cambridge* / part in *Norfolk* — [l] Parish	16454	319	27	2	347	15	–	1433	1502	699	720	734	782
			526	33	–	538	15	5	2249	2272	1075	1097	1174	1175
Parishes (ancient) consisting of Townships, Hamlets, &c.:														
[1] Coveney		7249	382	15	–	404	9	1	1756	1857	862	950	894	907
[2] Leverington		7871	460	23	2	436	20	1	2143	2183	1065	1082	1078	1101
[3] Outwell (*Cambs. and Norfolk*)		3018	288	19	1	313	9	–	1265	1293	625	631	640	672
[4] Upwell (*Cambs. and Norfolk*)		16454	845	60	2	885	30	5	3682	3774	1774	1817	1908	1957

182. NORTH WITCHFORD. [a] The other part of Coveney parish is in the Sutton Sub-district of Ely (181: 2).

[b] The Superintendent Registrar states that "the ancient parish of Doddington, prior to 1868, comprised Doddington, Benwick Hamlet, Wimblington Hamlet, and March Chapelry, but that these now form four separate parishes for all purposes, civil and ecclesiastical. (*See* 10 Vict. c. 8. and 19 Vict. c. 1.") Wimblington comprises parts of Eastwood End and Stonea, the other parts being in March parish.

183. WHITTLESEY. [c] The united parishes of St. Mary and St. Andrew, Whittlesey, comprise Coates, Eastrea, and Glassmoor.

184. WISBECH. [d] The parish of Tydd (or Tid) St. Giles includes part of Tydd Goat, or Tid Gote, the remainder of which is in the parish of Tydd St. Mary (417: 2), Div. VII.

[e] The return for Leverington parish comprises Gorefield Green, the Common, and part of Fetton End, the remainder of which is in Newton parish.

[f] Parson-Drove chapelry includes Southea, and part of Murrow, the remainder of which is in Wisbech St. Mary parish.

[g] The parish of Wisbech St. Mary contains, besides the village of that name, places known as Guyhirn and Tholomas Drove, and part of Murrow. The increase of population is attributed to an extension of railway accommodation and to the improvement of the roads.

[h] Wisbech St. Peter parish comprises the town of Wisbech and places known as North and South Brink and Rings End.

[i] The area of Terrington St. John is returned with that of the parish of Terrington St. Clement.

[j] Part of the area of Emneth is returned with that of the Norfolk part of Outwell parish (184: 6).

[k] The parish of Elm includes Friday Bridge.

[l] Since 1862 part of the ancient parish of Upwell, viz., Welney Chapelry, has by special Act of Parliament been constituted a distinct parish for all purposes, civil and ecclesiastical. Welney parish is in Downham (*Norfolk*) Sub-district (238: 2), Div. IV. The area of the parts of Upwell parish cannot be separately given; and the entire area is treated as in the county of *Norfolk*, the greater part of the population being within that county.

PUBLIC INSTITUTIONS.

TABLE 5.—**Number** of **Persons** in **Workhouses, Hospitals, Lunatic Asylums, Prisons,** and other **Public Institutions,** on April 3rd, 1871.

SUMMARY.

INSTITUTIONS.	NUMBER OF INSTITUTIONS.	TOTAL NUMBER IN INSTITUTIONS, including Officers and their Families.			NUMBER OF SPECIAL INMATES, such as Paupers, Patients, Lunatics, Prisoners, &c., included in foregoing Columns.		
		PERSONS.	Males.	Females.	PERSONS.	Males.	Females.
TOTAL	184	30,369	16,935	13,434	26,842	15,720	11,122
WORKHOUSES (including Schools for Pauper Children)	73	14,014	8,021	5,993	13,303	7,741	5,562
HOSPITALS (General and Special)	22	936	389	547	729	359	370
LUNATIC ASYLUMS	26	8,370	3,530	4,840	7,286	3,160	4,126
PRISONS	14	1,011	885	126	879	816	63
Reformatory and Industrial Schools	8	1,248	1,054	194	1,031	955	76
BARRACKS (Military and their Families)	13	2,066	1,522	544	1,232	1,232	–
ORPHAN ASYLUMS and other PUBLIC INSTITUTIONS not included in the foregoing	28	2,724	1,534	1,190	2,382	1,457	925

NOTE.—Schools for the Blind, the Deaf and Dumb, and for Orphans are included in this Table; but other Educational Institutions, such as Colleges, Training Colleges, public and private Schools, are omitted. Almshouses, Model Lodging-houses, and Police Stations are also not included. Industrial Schools for pauper children are, in the Summary, included with "WORKHOUSES:" Institutions for the reception and detention of youthful offenders, &c. are classified as "Reformatory and Industrial Schools:" those Industrial Schools and Reformatories which partake of a charitable character are classed with "ORPHAN ASYLUMS and other PUBLIC INSTITUTIONS."

TABLE 5.—*continued*—**Public Institutions** arranged in **Districts, Parishes,** &c.

NUMBER OF		SUPERINTENDENT REGISTRAR'S DISTRICT.	REGISTRAR'S SUB-DISTRICT.	PARISH OR PLACE.	NAME OF INSTITUTION.	TOTAL NUMBER in INSTITUTION, including Officers, &c.			NUMBER OF SPECIAL INMATES, such as Paupers, Patients, Lunatics, &c.		
District.	Sub-district.					PERSONS.	Males.	Females.	PERSONS.	Males.	Females.
		6. MIDDLESEX (*extra-metropolitan*).									
123	1	STAINES	Sunbury	Feltham	Middlesex Industrial School	921	831	90	753	753	–
				Sunbury	Haliford House Lunatic Asylum	41	16	25	21	9	12
				Ashford	Welsh Charity School	177	114	63	164	110	54
"	2	"	Staines	Stanwell	Staines Union Workhouse	242	129	113	233	125	108
124	1	UXBRIDGE	Hillingdon	Hillingdon	Militia Stores	96	53	43	22	22	–
					Moorcraft Lunatic Asylum	60	52	8	40	40	–
					Uxbridge Union Workhouse	240	167	73	232	164	68
"	3	"	Hayes	Hayes	Wood End House Lunatic Asylum	31	–	31	18	–	18
					Hayes Park Lunatic Asylum	40	6	34	14	–	14
				Norwood	Southall Park Lunatic Asylum	44	18	26	25	13	12
					The Shrubbery Lunatic Asylum	14	–	14	3	–	3
					Vine Cottage Lunatic Asylum	17	–	17	11	–	11
					St. Marylebone Workhouse Schools	500	254	246	471	248	223
					Middlesex County Lunatic Asylum (commonly called "Hanwell Asylum")	1908	704	1204	1697	637	1060
125	1	BRENTFORD	Isleworth	Isleworth	Wyke House Lunatic Asylum	66	33	33	40	22	18
					Naval Female Orphan School	103	1	102	82	–	82
					Brentford Union Workhouse	500	286	214	492	283	209
					Gumley House (Roman Catholic Establishment for young ladies and professed nuns)	139	–	139	83	–	83
				Heston	Cavalry Barracks	732	600	132	544	544	–
					St. Mary's Orphanage, Heston (Roman Catholic)	421	421	–	411	411	–
"	2	"	Twickenham	Twickenham	Metropolitan and City Police Orphanage	43	22	21	32	17	15
					Twickenham House Lunatic Asylum	25	4	21	14	2	12
					Kneller Hall (for training soldiers as Bandmasters in the Military Service)	167	146	21	130	130	–

TABLE 5.—**Public Institutions** arranged in **Districts, Parishes,** &c.—*continued.*

Number of		Superintendent Registrar's District.	Registrar's Sub-district.	Parish or Place.	Name of Institution.	Total Number in Institution, including Officers, &c.			Number of Special Inmates, such as Paupers, Patients, Lunatics, &c.		
District.	Sub-district.					Persons.	Males.	Females.	Persons.	Males.	Females.
125	3	Brentford	Brentford	Ealing	Royal Indian Lunatic Asylum	161	129	32	124	108	16
					Ealing Home for Little Girls	96	1	95	93	1	92
"	4	"	Chiswick	Chiswick	West Middlesex Militia Barracks	80	44	36	22	22	–
					Zion House (Asylum for Idiots)	19	–	19	15	–	15
					Manor House Lunatic Asylum	65	42	23	26	23	3
"	5	"	Acton	Hanwell	Central London District School (City of London Union, and St. Saviour's Union, Southwark)	1319	680	639	1228	655	573
					Convalescent Home	13	–	13	12	–	12
				Acton	Orphan Industrial School for Girls (Roman Catholic)	6	–	6	5	–	5
					Derwentwater House Lunatic Asylum	16	–	16	6	–	6
126	1	Hendon	Harrow	Pinner	Commercial Travellers' School	275	177	98	248	170	78
"	3	"	Willesden	Willesden	Mount Hermon Orphan Home (Girls)	86	–	86	79	–	79
					Mount Hermon Orphan Home (Infants)	24	3	21	20	3	17
"	4	"	Hendon	Hendon	Roman Catholic College	29	28	1	21	21	–
					Metropolitan Convalescent Institution (Children's Branch)	27	–	27	23	–	23
					Asylum for Invalid Ladies (Lunatic Asylum)	21	–	21	21	–	21
					Union Workhouse and Schools	264	157	107	251	153	98
127	1	Barnet	South Mimms	Ridge	Ridge House Convalescent Hospital	37	17	20	30	16	14
				South Mimms	2nd Edmonton Militia Barracks	89	43	46	22	22	–
"	2	"	Barnet	Hadley	Home for Invalids, Barnet	14	–	14	11	–	11
				East Barnet	Church Farm Boys' Industrial School	64	62	2	59	59	–
				Chipping Barnet	Union Workhouse	143	94	49	136	91	45
"	3	"	Finchley	Fryern Barnet	Middlesex County Lunatic Asylum, Colney Hatch	2117	830	1287	1909	767	1142
				Finchley	St. Margaret's Girls' Home (Industrial School) East End Road	64	–	64	57	–	57
					Convalescent Home (Branch of Queen Square Hospital for Paralysed and Epileptic)	12	–	12	9	–	9
128	1	Edmonton	Hornsey	Hornsey	Convalescent Hospital for Children	63	25	38	51	25	26
					Park House Female Penitentiary	51	2	49	43	–	43
"	2	"	Tottenham	Tottenham Green	Training Hospital	52	22	30	33	21	12
				Tottenham	Drapers' Female Orphan School	14	–	14	8	–	8
					Ragged Schools (Girls) Orphan Home	120	–	120	113	–	113
				Wood Green	Royal Masonic Institution for Boys	135	122	13	118	118	–
"	3	"	Edmonton	Edmonton	Strand Union Infant Establishment	398	210	188	369	203	166
					Edmonton Union Workhouse	451	270	181	442	267	175
					Strand Union Workhouse (for aged and infirm)	323	138	185	308	133	175
"	4	"	Enfield	Enfield	Children's Establishment of the Edmonton Union	276	154	122	270	152	118
"	5	"	Waltham Abbey	Upshire	Copt Hall Green Convalescent Home	15	5	10	11	4	7

TABLE 5.—**Public Institutions** arranged in **Districts, Parishes,** &c.—*continued.*

Number of District.	Number of Sub-district.	Superintendent Registrar's District.	Registrar's Sub-district.	Parish or Place.	Name of Institution.	Total Number in Institution, including Officers, &c. Persons.	Males.	Females.	Number of Special Inmates, such as Paupers, Patients, Lunatics, &c. Persons.	Males.	Females.
		7. HERTFORDSHIRE.									
129	1	Ware	Hoddesdon	Hoddesdon	Training or Industrial Home for Servants	18	1	17	12	–	12
,,	3	,,	Ware	Ware	Union Workhouse	202	118	84	196	116	80
,,	4	,,	Standon	Standon	St. Edmund's Roman Catholic College, Old Hall Green	100	90	10	72	72	–
130	3	Bishop Stortford	Bishop Stortford	Great or Much Hadham	Lunatic Asylum	28	12	16	9	5	4
				Bishop Stortford	Union Workhouse	293	193	100	282	187	95
131	1	Royston	Buntingford	Buntingford, in the parish of Layston	Buntingford Union Workhouse	60	41	19	51	35	16
,,	3	,,	Melbourn	Bassingbourn	Royston Union Workhouse	162	93	69	155	90	65
132	2	Hitchin	Hitchin	Hitchin	North Herts and South Beds Infirmary	20	12	8	14	11	3
					Union Workhouse	199	135	64	189	131	58
133	2	Hertford	Hertford	Bengeo	Hertfordshire Reformatory	54	52	2	49	49	–
				St. Andrew Hertford	Hertfordshire General Infirmary	23	10	13	16	8	8
				St. John Hertford	Union Workhouse	176	98	78	166	94	72
					Christ's Hospital (Bluecoat Sch.)	493	428	65	434	419	15
					County Gaol and House of Correction	90	86	4	79	79	–
134	1	Hatfield	Hatfield	Bishops Hatfield	Hatfield Union Workhouse	67	37	30	59	35	24
					Herts Militia Staff in Quarters	56	37	19	16	16	–
,,	2	,,	Welwyn	Welwyn	Welwyn Union Workhouse	25	15	10	21	14	7
135	1	St. Albans	Harpenden	Harpenden	Harpenden Hall Private Lunatic Asylum	14	8	6	4	3	1
,,	2	,,	St. Albans	St. Peter	Union Workhouse	144	85	59	139	84	55
				Tittenhanger	Liberty Gaol and House of Correction	50	38	12	38	33	5
				St. Albans	St. Albans Hospital and Dispensary	3	–	3	1	–	1
136	2	Watford	Watford	Watford	Union Workhouse *	250	148	102	240	143	97
				Leavesden	St. Pancras Workhouse Schools	436	242	194	405	232	173
					Metrop. District Lunatic Asylum	1688	751	937	1591	716	875
,,	3	,,	Rickmansworth	Rickmansworth	Female Orphans' Home	47	2	45	42	–	42
137	2	Hemel Hempstead	Hemel Hempstead	Hemel Hempstead	Union Workhouse	115	78	37	109	76	33
					West Herts Infirmary	35	14	21	27	12	15
138	1	Berkhampstead	Berkhampstead	Great Berkhampstead	Union Workhouse	92	51	41	84	46	38
		8. BUCKINGHAMSHIRE.									
139	2	Amersham	Chesham	Chesham	Village Hospital	8	4	4	5	4	1
,,	3	,,	Amersham	Amersham	Union Workhouse	191	114	77	185	111	74
140	1	Eton	Iver	Iver	Village Hospital	3	2	1	2	2	–
,,	2	,,	Eton	Upton cum Chalvey	British Orphan Asylum	173	92	81	158	90	68
					Union Workhouse	240	148	92	235	144	91
141	5	Wycombe	Princes Risborough	Bledlow	Union Workhouse School	74	43	31	70	42	28
				Saunderton	Union Workhouse	210	130	80	206	128	78
142	2	Aylesbury	Aylesbury	Stone	County Lunatic Asylum	464	197	267	403	174	229
				Aylesbury	Bucks County Infirmary	53	26	27	43	23	20
					County Prison	133	117	16	124	112	12
					Union Workhouse	153	111	42	146	107	39
143	1	Winslow	Winslow	Winslow cum Shipton	Union Workhouse	73	39	34	66	36	30
144	2	Newport Pagnell	Newport Pagnell	Newport Pagnell	Union Workhouse	150	79	71	141	75	66
145	2	Buckingham	Buckingham	Buckingham	Union Workhouse	122	57	65	118	55	63

* Including the Pest House.

TABLE 5.—**Public Institutions** arranged in **Districts, Parishes,** &c.—*continued.*

Number of		Superintendent Registrar's District.	Registrar's Sub-district.	Parish or Place.	Name of Institution.	Total Number in Institution, including Officers, &c.			Number of Special Inmates, such as Paupers, Patients, Lunatics, &c.		
District.	Sub-district.					Persons.	Males.	Females.	Persons.	Males.	Females.
		9. OXFORDSHIRE.									
146	1	Henley	Henley	Henley on Thames	Union Workhouse	217	114	103	203	108	95
147	2	Thame	Thame	Thame	Union Workhouse	105	71	34	99	67	32
148	2	Headington	St. Clement	Beckley	Industrial School for Boys	20	19	1	18	18	–
				Headington	Warneford Lunatic Asylum	77	36	41	58	29	29
					Headington Union Workhouse	128	73	55	120	70	50
				Cowley	Oxford Industrial School	177	97	80	167	90	77
				St. Clement	Oxford Workhouse	225	139	86	217	136	81
				St. Giles	Convent of Society of the Holy Trinity	50	–	50	46	–	46
					Radcliffe Infirmary	162	74	88	128	72	56
149	1	Oxford	Oxford	Holywell	Holywell Penitentiary	42	–	42	31	–	31
				St. Peter-le-Bailey	Oxford County Prison	115	108	7	108	104	4
				St. Mary Magdalen	Oxford City Gaol	19	12	7	13	10	3
150	2	Bicester	Bicester	Bicester, Market End	Union Workhouse	92	61	31	87	58	29
151	2	Woodstock	Woodstock	Hensington	Union Workhouse	103	61	42	98	58	40
152	3	Witney	Witney	Curbridge	Union Workhouse	201	102	99	193	97	96
153	2	Chipping Norton	Chipping Norton	Chipping Norton	Union Workhouse	110	74	36	105	72	33
154	4	Banbury	Banbury	Neithrop	Union Workhouse	231	114	117	222	110	112
		10. NORTHAMPTONSHIRE.									
155	1	Brackley	Brackley	Brackley St. Peter	Union Workhouse	73	44	29	70	42	28
				King's Sutton	Village Hospital	3	–	3	1	–	1
156	2	Towcester	Towcester	Tiffield	Northampton Society's Reformatory School	51	45	6	40	40	–
				Towcester	Union Workhouse	83	47	36	80	46	34
157	1	Potterspury	Potterspury	Yardley Gobion	Union Workhouse	77	39	38	73	38	35
158	3	Hardingstone	Milton	Wootton	Union Workhouse	32	20	12	29	19	10
159	1	Northampton	St. Giles	Priory of St. Andrew	Northampton General Lunatic Hospital	470	228	242	393	198	195
					Militia Depôt	88	39	49	19	19	–
					General Infirmary	145	62	83	120	58	62
				St. Giles	Union Workhouse	236	120	116	221	115	106
					Orphanage for Girls (Reformatory)	26	1	25	19	–	19
				St. Sepulchre	Cavalry Barracks	174	147	27	131	131	–
					Borough Gaol	91	83	8	82	77	5
				Abington	Abington Abbey Private Lunatic Asylum	61	27	34	35	19	16
„	2	„	All Saints	All Saints	County Gaol *	124	109	15	110	101	9
160	1	Daventry	Weedon	Weedon Beck	Weedon Barracks, Weedon Stores, Prison, Magazine Guard, Hospital, &c.	368	311	57	283	283	–
„	2	„	Daventry	Daventry	Union Workhouse	117	57	60	109	55	54
161	3	Brixworth	Brixworth	Brixworth	Union Workhouse	80	42	38	74	39	35
162	3	Wellingborough	Wellingborough	Wellingborough	Union Workhouse	157	87	70	150	84	66
163	1	Kettering	Kettering	Kettering	Union Workhouse	86	65	21	77	61	16
164	1	Thrapston	Thrapston	Thrapston	Union Workhouse	75	38	37	67	34	33
165	1	Oundle	Oundle	Oundle	Union Workhouse	90	48	42	86	46	40
166	2	Peterborough	Peterborough	St. John the Baptist	Union Workhouse	196	113	83	189	109	80
					Gaol for the Liberty of Peterborough	16	14	2	12	12	–
					Infirmary, Dispensary, and Fever Hospital	21	11	10	10	8	2

* The County Gaol is situated partly in All Saints and partly in St. Giles parishes, but the part within St. Giles was unoccupied on the night of the Census.

TABLE 5.—**Public Institutions** arranged in **Districts, Parishes,** &c.—*continued.*

Number of District.	Number of Sub-district.	Superintendent Registrar's District.	Registrar's Sub-district.	Parish or Place.	Name of Institution.	Total Number in Institution, including Officers, &c. Persons.	Males.	Females.	Number of Special Inmates, such as Paupers, Patients, Lunatics, &c. Persons.	Males.	Females.
		11. HUNTINGDONSHIRE.									
167	4	Huntingdon	Huntingdon	St. John	Militia Depôt	44	19	25	9	9	–
					Union Workhouse	168	94	74	160	90	70
				St. Mary	County Hospital	42	22	20	36	21	15
				Great Stukeley	County Gaol	54	41	13	43	36	7
168	4	St. Ives	St. Ives	Hemingford Grey	Union Workhouse	124	72	52	118	70	48
169	2	St. Neots	Kimbolton	Eaton Socon	Union Workhouse	139	79	60	132	77	55
		12. BEDFORDSHIRE.									
170	4	Bedford	Turvey	Turvey	Bedford Reformatory, Northey	44	41	3	35	35	–
„	5	„	Bedford and Kempston	Kempston	Springfield House Lunatic Asylum	44	17	27	22	10	12
				St. Peter	Militia Depôt	66	31	35	12	12	–
					Moravian Single Sisters House	9	–	9	9	–	9
					Union Workhouse	226	119	107	219	116	103
				St. Paul	County Gaol	148	137	11	138	131	7
„	6	„	Bedford and Cardington	St. Mary	General Infirmary	78	33	45	63	29	34
171	2	Biggleswade	Biggleswade	Biggleswade	Union Workhouse	203	116	87	192	113	79
				Shefford	St. Francis Home for Boys (Industrial School)	24	22	2	19	19	–
				Stotfold	Three Counties Lunatic Asylum (Beds., Herts., and Hunts.)	575	279	296	525	262	263
172	2	Ampthill	Ampthill	Ampthill	Union Workhouse	93	62	31	89	61	28
173	1	Woburn	Woburn	Woburn	Union Workhouse	89	56	33	82	52	30
174	1	Leighton Buzzard	Leighton Buzzard	Leighton Buzzard	Union Workhouse	128	90	38	105	80	25
175	1	Luton	Dunstable	Dunstable	Tramp Ward (Workhouse)	18	13	5	13	12	1
„	2	„	Luton	Luton	Union Workhouse	208	141	67	198	138	60
		13. CAMBRIDGESHIRE.									
176	1	Caxton	Caxton	Caxton	Union Workhouse	180	90	90	173	87	86
177	2	Chesterton	Fulbourn	Chesterton	Union Workhouse	164	99	65	157	96	61
					County Gaol	73	70	3	62	62	–
					Industrial School	9	7	2	5	5	–
				Fulbourn All Saints and St. Vigors	County Lunatic Asylum	304	141	163	262	123	139
178	1	Cambridge	St. Andrew the Less	St. Andrew the Less	Female Refuge	24	–	24	22	–	22
					Borough Gaol	39	22	17	27	19	8
					Union Workhouse	236	141	95	226	134	92
„	2	„	St. Mary's the Great	St. Benedict	Addenbrooke's Hospital	107	50	57	83	45	38
				St. Edward	Woodwardian Museum	7	4	3	2	2	–
„	3	„	St. Andrew the Great	Holy Trinity	Servants' Training Institution	13	–	13	11	–	11
179	2	Linton	Linton	Linton	Union Workhouse	141	89	52	133	85	48
180	2	Newmarket	Newmarket	Exning	Union Workhouse	219	127	92	212	124	88
181	3	Ely	Ely	St. Mary	Union Workhouse	114	79	35	107	76	31
					Militia Barracks	70	36	34	16	16	–
					Militia Head-Quarters	36	16	20	6	6	–
				Holy Trinity	House of Correction	31	26	5	27	24	3
182	1	North Witchford	Chatteris	Doddington	Union Workhouse	174	104	70	167	101	66
183	1	Whittlesey	Whittlesey	St. Mary and St. Andrew	Union Workhouse	95	60	35	90	56	34
184	2	Wisbech	Wisbech	Wisbech St. Peter	Union Workhouse	314	170	144	299	164	135
					House of Correction	28	22	6	16	16	–

PERSONS ON BOARD VESSELS.

TABLE 6.—**Number** of **Persons** on board **Sea-going Vessels** in **Harbours, Rivers,** and **Creeks** on the Night of 2nd April 1871, included among the General Population of Parishes, Places, &c.

Note.—Persons on board vessels belonging to the Merchant Service were enumerated by the officers of Her Majesty's Customs. The returns of officers, seamen, &c. on board the ships of the Royal Navy were obtained through the Admiralty.
All the above-mentioned persons have been included among the general population of the Districts, Sub-districts, Parishes, Places, &c. contiguous to the waters in which the vessels were lying: and, although some doubt has occasionally arisen respecting the Parish, Place, &c. to which persons on board certain vessels should be assigned, and complete accuracy is therefore scarcely attainable, yet it is believed that the results as stated in this Table are sufficiently correct for all general purposes.

District and Sub-district.	Parish or Place.	Persons on board: British Vessels.	Persons on board: Foreign or Colonial Vessels.	Total Number of Persons.	Number of Vessels.
TOTAL - - -		67	4	71*	22
11. HUNTINGDONSHIRE.					
167. HUNTINGDON.					
1. Ramsey - -	Ramsey - -	4	–	4	1
13. CAMBRIDGESHIRE.					
181. ELY.					
3. Ely - - -	Holy Trinity (*pt. of*)	4	–	4	1
183. WHITTLESEY.					
1. Whittlesey - -	St. Mary and St. Andrew, Whittlesey - -	2	–	2	1
184. WISBECH.					
1. Leverington -	Leverington -	18	–	18	4
2. Wisbech - -	Wisbech St. Peter	39	4	43	15

*In addition to the above 71 persons (68 males and 3 females) on board sea-going vessels, the returns from which were obtained through Her Majesty's Customs or the Admiralty, there were 1,034 persons (713 males and 321 females) enumerated by the ordinary enumerators, in boats, barges, &c. moored within or adjacent to their several enumeration districts. Thus, within Division III. there were on board vessels of all kinds 1,105 persons (781 males and 324 females) who are included in the general population of parishes, &c.

EXTENT OF WATER INCLUDED IN THE AREAS OF PARISHES, &c.

TABLE 7.—**Acreage** of **Land** and **Water** in PARISHES, PLACES, &c. within the AREAS of which WATER is included, and of **Tidal Water** and **Foreshore** in **Rivers** and **Creeks** contiguous to certain PARISHES, PLACES, &c., but not included within the BOUNDARIES thereof.

[The Acreage of Water and Foreshore has been computed partly from Ordnance and other Maps at the Office of the Copyhold, Enclosure, and Tithe Commission, and partly at the Ordnance Survey Office.]

District, Parish, Place, &c.	Area in Statute Acres: Of Parish, Place, &c. Land.	Of Parish, Place, &c. Water.	Of Adjacent Tidal Water and Foreshore not included in Area of Parish, &c. Tidal Water.	Of Adjacent Tidal Water and Foreshore not included in Area of Parish, &c. Foreshore.	Total Water and Foreshore.
TOTAL AREA OF WATER AND FORESHORE - - -	–	26,045	155	71	26,271
6. MIDDLESEX.					
123. STAINES.					
Laleham - - - - Parish	1270	31	–	–	31
Littleton - - - - Parish	1019	19	–	–	19
Shepperton - - - - Parish	1433	59	–	–	59
Sunbury - - - - Parish	2623	36	–	–	36
Hanworth - - - - Parish	1353	20	–	–	20
Feltham - - - - Parish	1777	13	–	–	13
Ashford - - - - Parish	1392	10	–	–	10
Staines - - - - Parish	1769	74	–	–	74
Stanwell - - - - Parish	3947	52	–	–	52
East Bedfont - - - Parish	1909	17	–	–	17
Cranford - - - - Parish	726	11	–	–	11
Harlington - - - - Parish	1456	9	–	–	9
Harmondsworth - - - Parish	3264	43	–	–	43
124. UXBRIDGE.					
West Drayton - - - Parish	857	21	–	–	21
Cowley - - - - Parish	300	6	–	–	6
Hillingdon Uxbridge Township } Hillingdon Par.	4840	104	–	–	104
Harefield - - - - Parish	4543	78	–	–	78
Ickenham - - - - Parish	1454	4	–	–	4
Ruislip - - - - Parish	6528	57	–	–	57
Northolt - - - - Parish	2217	13	–	–	13
Hayes - - - - Parish	5690	82	–	–	82
125. BRENTFORD.					
Heston - - - - Parish	3787	36	–	–	36
Isleworth - - - - Parish	3090	53	28	14	95
Twickenham - - - Parish	2383	32	57	5	94
Twyford Abbey - - - Parish	275	6	–	–	6
Ealing - - - - Parish	3805	45	7	16	68

District, Parish, Place, &c.	Area in Statute Acres: Of Parish, Place, &c. Land.	Of Parish, Place, &c. Water.	Of Adjacent Tidal Water and Foreshore not included in Area of Parish, &c. Tidal Water.	Of Adjacent Tidal Water and Foreshore not included in Area of Parish, &c. Foreshore.	Total Water and Foreshore.
125. BRENTFORD—*continued.*					
Chiswick - - - - Parish	1207	9	61	34	104
Acton - - - - Parish	2297	8	–	–	8
Hanwell (including New Brentford Township) - Parish	1259	24	2	2	28
Great Greenford - - Parish	2062	16	–	–	16
Perivale - - - Parish	624	9	–	–	9
126. HENDON.					
Harrow on the Hill - - Parish	9984	43	–	–	43
Pinner - - - - Parish	3772	10	–	–	10
Great Stanmore - - Parish	1470	14	–	–	14
Little Stanmore - - - Parish	1572	19	–	–	19
Edgware - - - - Parish	2089	1	–	–	1
Kingsbury - - - - Parish	1808	21	–	–	21
Willesden - - - - Parish	4302	81	–	–	81
Hendon - - - - Parish	8243	139	–	–	139
127. BARNET.					
South Mimms - - - Parish	6354	32	–	–	32
Hadley or Monken Hadley - Parish	635	6	–	–	6
Fryern Barnet - - - Parish	1303	1	–	–	1
Finchley - - - - Parish	3371	13	–	–	13
128. EDMONTON.					
Hornsey - - - - Parish	3012	27	–	–	27
Tottenham - - - Parish	4580	62	–	–	62
Edmonton - - - Parish	7397	86	–	–	86
Enfield - - - - Parish	12530	123	–	–	123
13. CAMBRIDGESHIRE.					
184. WISBECH.					
Walpole St. Andrew - Parish	2364	1130	–	–	1130
Terrington St. Clement - Parish	11431	22805	–	–	22805
Clenchwarton - - - Parish	3070	435	–	–	435

TABLE 8.—**Aggregate** of the **Areas** of **Land, Water,** and **Foreshore** in Division III. SOUTH-MIDLAND COUNTIES.

	AREA IN STATUTE ACRES.					
	LAND and WATER included in the Areas of Parishes, Places, &c.		ADJACENT TIDAL WATER and FORESHORE not included in the Areas of Parishes, Places, &c.		TOTAL WATER and FORESHORE.	TOTAL LAND, WATER, and FORESHORE.
	Land.	Water.	Tidal Water.	Foreshore.		
TOTAL AREA OF LAND, WATER, AND FORESHORE - - - - -	3,175,280	26,045	155	71	26,271	3,201,551
	3,201,325					

MARRIAGES, BIRTHS, AND DEATHS, 1861–70.

TABLE 9.—**Aggregate Number** of **Marriages, Births,** and **Deaths** registered in each of the SUPERINTENDENT REGISTRARS' DISTRICTS during the Ten Years 1861–70;—the **Excess** of **Registered Births** over **Deaths**;—and the **Increase** or **Decrease** of **Population** between the CENSUSES of 1861 and 1871.

REGISTRATION OR UNION COUNTY, AND SUPERINTENDENT REGISTRAR'S DISTRICT.	POPULATION.		Registered in the Ten Years 1861–70.			Excess of Registered Births over Deaths 1861–70.	Increase or Decrease of Population between the Censuses of 1861 and 1871.	
	1861.	1871.	MARRIAGES.	BIRTHS.	DEATHS.		Increase.	Decrease.
DIV. III.—SOUTH-MIDLAND COUNTIES	1,295,501	1,442,654	91,240	455,823	276,157	179,666	147,153	–
6. MIDDLESEX (*extra-metropolitan*) - -	187,325	264,854	11,814	71,216	45,479	25,737	77,529	–
7. HERTFORDSHIRE - - - -	177,452	194,612	11,032	59,478	35,357	24,121	17,160	–
8. BUCKINGHAMSHIRE - - -	147,207	155,007	10,324	51,081	30,631	20,450	7,800	–
9. OXFORDSHIRE - - - -	171,233	178,329	12,123	57,377	34,671	22,706	7,096	–
10. NORTHAMPTONSHIRE - - -	231,079	248,234	17,573	84,593	50,264	34,329	17,155	–
11. HUNTINGDONSHIRE - - -	59,137	58,046	4,064	19,594	11,784	7,810	–	1,091
12. BEDFORDSHIRE - - - -	140,479	151,539	11,108	51,430	30,226	21,204	11,060	–
13. CAMBRIDGESHIRE - - - -	181,589	192,033	13,202	61,054	37,745	23,309	10,444	–
No. **6. MIDDLESEX** (*extra-metropolitan*).								
123 Staines - - - - - - - -	15976	20199	968	5782	3181	2601	4223	–
124 Uxbridge - - - - - - - -	23155	25538	1339	7683	6187	1496	2383	–
125 Brentford - - - - - - - -	50534	71933	3915	19480	12312	7168	21399	–
126 Hendon - - - - - - - -	19220	37160	1467	9355	5193	4162	17940	–
127 Barnet - - - - - - - -	19128	25169	943	5622	5239	383	6041	–
128 Edmonton - - - - - - - -	59312	84855	3182	23294	13367	9927	25543	–
7. HERTFORDSHIRE.								
129 Ware - - - - - - - -	16515	17460	850	5062	3063	1999	945	–
130 Bishop Stortford - - - - - -	20212	21620	1153	6587	3967	2620	1408	–
131 Royston - - - - - - - -	25014	26180	1610	8598	4717	3881	1166	–
132 Hitchin - - - - - - - -	25603	27656	1652	8877	5199	3678	2053	–
133 Hertford - - - - - - -	15301	16009	891	4385	2920	1465	708	–
134 Hatfield - - - - - - - -	8400	8631	403	2692	1539	1153	231	–
135 St. Albans - - - - - - - -	18926	21079	1404	6357	3897	2460	2153	–
136 Watford - - - - - - - -	20355	27172	1302	7398	4429	2969	6817	–
137 Hemel Hempstead - - - - - -	13922	14706	891	4758	2844	1914	784	–
138 Berkhampstead - - - - - - -	13204	14099	876	4764	2782	1982	895	–

TABLE 9.—**Marriages, Births,** and **Deaths,** 1861–70—*continued.*

No.	REGISTRATION OR UNION COUNTY, AND SUPERINTENDENT REGISTRAR'S DISTRICT.	POPULATION.		Registered in the Ten Years 1861–70.			Excess of Registered Births over Deaths 1861–70.	Increase or Decrease of Population between the Censuses of 1861 and 1871.	
		1861.	1871.	MARRIAGES.	BIRTHS.	DEATHS.		Increase.	Decrease.
	8. BUCKINGHAMSHIRE.								
139	Amersham	18240	18511	1251	6218	3869	2349	271	–
140	Eton	22353	24928	1447	7387	4370	3017	2575	–
141	Wycombe	35138	38366	2661	13282	7408	5874	3228	–
142	Aylesbury	23600	24617	1575	7908	5417	2491	1017	–
143	Winslow	9265	9082	583	3011	1807	1204	–	183
144	Newport Pagnell	24855	25867	1815	8656	5044	3612	1012	–
145	Buckingham	13756	13636	992	4619	2716	1903	–	120
	9. OXFORDSHIRE.								
146	Henley	18200	18916	1035	5642	3415	2227	716	–
147	Thame	15305	15005	961	4799	2918	1881	–	300
148	Headington	17185	21688	1462	6454	4436	2018	4503	–
149	Oxford	20037	21016	1866	6456	4072	2384	979	–
150	Bicester	15555	15583	882	5217	3168	2049	28	–
151	Woodstock	14236	14070	879	4704	2798	1906	–	166
152	Witney	23235	22905	1557	7902	4502	3400	–	330
153	Chipping Norton	17309	17938	1235	5873	3312	2561	629	–
154	Banbury	30171	31208	2246	10330	6050	4280	1037	–
	10. NORTHAMPTONSHIRE.								
155	Brackley	13471	13512	901	4498	2641	1857	41	–
156	Towcester	13004	12987	876	4399	2655	1744	–	17
157	Potterspury	11632	11717	822	4149	2198	1951	85	–
158	Hardingstone	9928	10659	733	3671	2076	1595	731	–
159	Northampton	41152	50743	4293	17649	11574	6075	9591	–
160	Daventry	20600	19452	1291	6175	3908	2267	–	1148
161	Brixworth	15367	13866	863	4677	2804	1873	–	1501
162	Wellingborough	24224	28998	1876	9538	5616	3922	4774	–
163	Kettering	18995	20113	1389	6896	4074	2822	1118	–
164	Thrapston	14065	14349	1016	5236	2824	2412	284	–
165	Oundle	15463	14619	987	4992	2811	2181	–	844
166	Peterborough	33178	37219	2526	12713	7083	5630	4041	–
	11. HUNTINGDONSHIRE.								
167	Huntingdon	20518	20711	1463	7014	4154	2860	193	–
168	St. Ives	19654	18824	1303	6357	4047	2310	–	830
169	St. Neots	18965	18511	1298	6223	3583	2640	–	454
	12. BEDFORDSHIRE.								
170	Bedford	38072	41662	3062	12787	7820	4967	3590	–
171	Biggleswade	25393	27887	1857	9907	5850	4057	2494	–
172	Ampthill	16970	17526	1311	6381	3655	2726	556	–
173	Woburn	11684	11529	804	3794	2308	1486	–	155
174	Leighton Buzzard	17648	18667	1401	6451	3683	2768	1019	–
175	Luton	30712	34268	2673	12110	6910	5200	3556	–
	13. CAMBRIDGESHIRE.								
176	Caxton	10966	11661	716	4170	2094	2076	695	–
177	Chesterton	25083	27948	1891	9023	5392	3631	2865	–
178	Cambridge	26361	30078	2026	8347	6077	2270	3717	–
179	Linton	13510	13768	915	4560	2563	1997	258	–
180	Newmarket	28675	29498	1989	9240	5779	3461	823	–
181	Ely	21928	22284	1708	7494	4504	2990	356	–
182	North Witchford	14791	15585	1030	5153	3105	2048	794	–
183	Whittlesey	6966	7002	499	2375	1482	893	36	–
184	Wisbech	33309	34209	2428	10692	6749	3943	900	–

Missing:
Map - Division IV. Eastern counties

TABLES

OF THE

AREA, HOUSES, AND INHABITANTS

IN

REGISTRATION OR UNION COUNTIES,

SUPERINTENDENT REGISTRARS' DISTRICTS,

REGISTRARS' SUB-DISTRICTS,

AND

PARISHES, TOWNSHIPS, OR PLACES.

DIVISION IV.—EASTERN COUNTIES;

14 ESSEX,
15 SUFFOLK,
16 NORFOLK.

TABLES IN DIVISION IV.

TABLE 1.—AREA; HOUSES and INHABITANTS in **Registration** or **Union Counties.**

TABLE 2.—AREA; HOUSES and INHABITANTS in **Superintendent Registrars' Districts.**

TABLE 3.—AREA; HOUSES and INHABITANTS in **Registrars' Sub-districts.**

TABLE 4.—AREA; HOUSES and INHABITANTS in the **Parishes and Places** comprised in each SUPERINTENDENT REGISTRAR'S DISTRICT.

TABLE 5.—NUMBER of PERSONS in **Public Institutions.**

TABLE 6.—NUMBER of PERSONS **on board Vessels** in HARBOURS, RIVERS, and CREEKS.

TABLE 7.—**Acreage of Land and Water** in PARISHES, PLACES, &c.

TABLE 8.—**Aggregate of the Areas** of LAND, WATER, and FORESHORE.

TABLE 9.—NUMBER of **Marriages, Births, and Deaths** registered in each of the SUPERINTENDENT REGISTRARS' DISTRICTS during the Ten Years 1861–70; **Excess of Births over Deaths**: and **Increase** or **Decrease** of POPULATION between 1861 and 1871.

TABLE 1.—AREA; HOUSES, &c., 1861 AND 1871, IN REGISTRATION OR UNION COUNTIES.*

REGISTRATION OR UNION COUNTIES.	Area in Statute Acres.	HOUSES. 1861. Inhabited.	Uninhabited.	Building.	HOUSES. 1871. Inhabited.	Uninhabited.	Building.	POPULATION. Persons. 1861.	Persons. 1871.	Males. 1861.	Males. 1871.	Females. 1861.	Females. 1871.
DIVISION IV.—EASTERN COUNTIES	3,211,441	243,639	12,294	1,206	260,625	15,319	1,616	1,142,562	1,218,728	560,086	598,599	582,476	620,129
14. ESSEX	975,038	76,009	3,884	621	86,866	5,838	918	379,705	440,880	190,501	221,277	189,204	219,603
15. SUFFOLK	929,859	72,714	3,568	230	76,212	3,948	301	335,409	347,210	164,144	170,163	171,265	177,047
16. NORFOLK	1,306,544	94,916	4,842	355	97,547	5,533	397	427,448	430,638	205,441	207,159	222,007	223,479

* Registration or Union Counties consist of groups of Superintendent Registrars' Districts, which are generally co-extensive with Poor Law Unions. Those Districts which extend into two or more Counties (proper) are included entirely in that County in which the principal town of the District, or the greater part of the population, is located. The boundaries of Registration or Union Counties, therefore, differ more or less from the boundaries of Counties (proper).

TABLE 2.—AREA; HOUSES, &c., 1861 AND 1871, IN SUPERINTENDENT REGISTRARS' DISTRICTS.*

SUPERINTENDENT REGISTRAR'S DISTRICT.	Area in Statute Acres.†	HOUSES. 1861. Inhabited.	Uninhabited.	Building.	HOUSES. 1871. Inhabited.	Uninhabited.	Building.	POPULATION. Persons. 1861.	Persons. 1871.	Males. 1861.	Males. 1871.	Females. 1861.	Females. 1871.
14. ESSEX.													
Registration or Union County.													
185. WEST HAM	18826w	9810	765	168	16397	2243	514	59319	99142	29004	48493	30315	50649
186. EPPING	46477	3383	177	32	4024	239	38	16549	20240	8398	10003	8151	10237
187. ONGAR	47465	2280	105	3	2336	96	4	11317	11523	5909	6060	5408	5463
188. ROMFORD	47517w	5410	331	25	6151	352	102	26965	30989	13441	15453	13524	15536
189. ORSETT	41167w	2132	79	–	2298	71	8	11595	13172	6340	7442	5255	5730
190. BILLERICAY	51188w	2748	112	18	3094	162	15	15031	17862	7574	9481	7457	8381
191. CHELMSFORD	83906	6916	234	29	7106	296	41	32765	38772	16299	16917	16466	16855
192. ROCHFORD	107082w	3381	97	128	3889	138	41	18282	20580	9835	10903	8447	9677
193. MALDON	106583w	4771	251	48	5011	219	19	22556	23732	11530	12192	11026	11540
194. TENDRING	87976w	5745	370	33	6038	445	31	27105	28718	13865	14579	13240	14134
195. COLCHESTER	11314	4449	181	31	4891	315	41	23815	26345	12046	13374	11769	12971
196. LEXDEN	73831w	4963	177	22	5448	285	3	22950	24110	11260	11817	11690	12293
197. WITHAM	38938	3443	166	12	3453	187	8	16324	15864	7980	7826	8344	8038
198. HALSTEAD	38913	4135	224	14	4112	190	8	18482	18453	8724	8605	9758	9848
199. BRAINTREE	38652	3839	215	32	3921	217	17	17170	17143	8237	8191	8933	8952
200. DUNMOW	72594	4364	210	5	4393	203	10	19759	19699	10173	10141	9586	9558
201. SAFFRON-WALDEN	62609	4240	190	21	4304	180	18	19721	19541	9886	9800	9835	9741
15. SUFFOLK.													
Registration or Union County.													
202. RISBRIDGE	53468	3704	192	17	3927	120	13	17432	18417	8710	9097	8722	9320
203. SUDBURY	78306	6926	340	58	7103	450	38	31415	31793	15479	15525	15936	16268
204. COSFORD	52696	3882	204	8	3896	181	26	17376	17094	8733	8550	8643	8544
205. THINGOE	82464	3861	134	6	3860	152	13	18224	17614	9166	8796	9058	8818
206. BURY ST. EDMUND'S	2938	2852	205	5	3133	192	9	13318	14928	6053	6875	7265	8053
207. MILDENHALL	61244	2051	119	–	2035	137	5	9595	9223	4743	4567	4852	4656
208. STOW	55342	4471	144	15	4572	154	12	20908	20997	10299	10423	10609	10574
209. HARTISMERE	54188	3684	150	1	3651	203	3	17665	16742	8794	8375	8871	8367
210. HOXNE	52764	3175	110	2	3122	136	5	14694	14404	7428	7209	7266	7195
211. BOSMERE	57899	3547	228	9	3573	187	13	16174	15770	8131	7993	8043	7777
212. SAMFORD	50230w	2749	83	2	2764	120	2	12736	12382	6535	6280	6201	6102
213. IPSWICH	8395w	8253	389	34	9278	512	47	37881	42839	17642	19993	20239	22846
214. WOODBRIDGE	82195w	5066	358	3	5111	383	20	22754	22464	11141	10983	11613	11481
215. PLOMESGATE	75064w	4414	185	10	4678	231	17	20720	20718	10206	10278	10514	10440
216. BLYTHING	92097w	5915	384	17	5964	385	4	26848	26424	13250	13163	13598	13261
217. WANGFORD	35079	2975	132	22	3113	108	15	13619	14037	6621	6808	6998	7229
218. MUTFORD	35490w	5189	211	21	6432	297	59	24050	31364	11213	15248	12837	16116
16. NORFOLK.													
Registration or Union County.													
219. YARMOUTH	1510w	6819	272	74	7716	336	70	30338	35166	13460	16340	16878	18826
220. FLEGG	29087w	1941	79	8	2169	81	12	8615	9382	4356	4585	4259	4797
221. SMALLBURGH	62607w	3344	193	13	3367	173	5	14516	14407	7274	7188	7242	7219
222. ERPINGHAM	69178w	4835	226	12	4706	347	9	20579	19841	10121	9577	10458	10264
223. AYLSHAM	68123	4297	230	3	4167	315	2	19052	18115	9473	8884	9579	9231
224. ST. FAITH'S	48304	2446	76	6	2467	148	–	11298	10901	5528	5360	5770	5541
225. NORWICH	7472	17112	739	103	18321	1135	175	74891	80386	33863	36628	41028	43758
226. FOREHOE	37834	2897	119	9	2820	219	2	12818	12308	6291	6028	6527	6280
227. HENSTEAD	43358	2430	107	4	2427	126	5	11290	10726	5608	5302	5682	5424
228. BLOFIELD	44178	2363	94	5	2416	99	10	11537	11325	5745	5572	5792	5753

* The Superintendent Registrars' Districts of this Division are co-extensive with Poor Law Unions, or, as in the case of Bury St. Edmund's (District 206), Mutford (218), Flegg (220), and Forehoe (226), with Incorporations under Local Acts.

† The Areas are reprinted from the Census Tables of 1861, after revision. (See note at foot of the first page of Table 4.) The Areas marked thus (w) either include Water or Foreshore, or relate to parishes and places to which a portion of the Tidal Water or Foreshore of contiguous rivers or creeks has been allotted though not included within the boundaries thereof by the Ordnance Survey Department. For details see Table 7.

TABLE 2.—AREA; HOUSES, &c., 1861 AND 1871, IN SUPERINTENDENT REGISTRARS' DISTRICTS—*continued.*

SUPERINTENDENT REGISTRAR'S DISTRICT.	Area in Statute Acres.	HOUSES. 1861. Inhabited.	Uninhabited.	Building.	HOUSES. 1871. Inhabited.	Uninhabited.	Building.	POPULATION. Persons. 1861.	1871.	Males. 1861.	1871.	Females. 1861.	1871.
16. NORFOLK—*continued.*													
229. LODDON	59401	3134	160	11	3130	180	7	14242	13670	6944	6687	7298	6983
230. DEPWADE	72681	5543	214	10	5494	281	17	25248	24272	12411	11835	12837	12437
231. GUILTCROSS	44585	2579	185	17	2583	145	6	11541	11257	5778	5586	5763	5671
232. WAYLAND	51063	2553	140	4	2550	156	5	11562	11094	5695	5509	5867	5585
233. MITFORD	105233	6134	326	10	6222	382	16	28020	27567	13836	13490	14184	14077
234. WALSINGHAM	90677*w*	4780	292	7	4664	363	19	21413	20051	10242	9574	11171	10477
235. DOCKING	101136*w*	3792	199	15	3896	298	2	17596	17302	8629	8501	8967	8801
236. FREEBRIDGE LYNN	78775*w*	2834	111	9	2922	83	13	13486	13439	6680	6688	6806	6751
237. KING'S LYNN	5722*w*	3763	542	3	3915	193	4	16701	17132	7415	7843	9286	9289
238. DOWNHAM	83687	4336	246	10	4510	177	11	20264	20585	9966	10274	10298	10311
239. SWAFFHAM	81200	2941	135	17	2966	132	8	13747	13608	6834	6733	6913	6875
240. THETFORD	120733	4043	157	5	4119	174	4	18694	18104	9292	8975	9402	9129

TABLE 3.—AREA; HOUSES AND INHABITANTS, 1861 AND 1871, IN REGISTRARS' SUB-DISTRICTS.

SUPERINTENDENT REGISTRAR'S DISTRICT.	REGISTRAR'S SUB-DISTRICT.	Area in Statute Acres.	HOUSES. 1861. Inhabited.	Uninhabited.	Building.	HOUSES. 1871. Inhabited.	Uninhabited.	Building.	POPULATION. Persons. 1861.	1871.	Males. 1861.	1871.	Females. 1861.	1871.
14. ESSEX.														
185. WEST HAM	1. STRATFORD	882	2773	165	41	3984	311	51	15994	33286	7949	11557	8045	11729
	2. WEST HAM	7051*w*	3875	380	97	6969	1265	250	25195	44642	12869	22612	12326	22030
	3. LEYTON	4274	1108	62	16	2537	342	107	7536	15513	3470	7104	4066	8409
	4. WALTHAMSTOW	6619	2054	158	14	2907	325	106	10594	15701	4716	7220	5878	8481
186. EPPING	1. CHIGWELL	12659	1143	68	28	1686	154	29	5987	8967	2951	4235	3036	4732
	2. EPPING	16940	1074	58	–	1124	36	5	5018	5566	2589	2871	2429	2695
	3. HARLOW	16878	1166	51	4	1214	49	4	5544	5707	2858	2897	2686	2810
187. ONGAR	1. BOBBINGWORTH	24163	1145	58	3	1168	59	4	5465	5568	2812	2887	2653	2681
	2. CHIPPING-ONGAR	23302	1135	47	–	1168	37	–	5852	5955	3097	3173	2755	2782
188. ROMFORD	1. ROMFORD	15729*w*	1909	71	12	2263	97	5	9741	11487	4849	5786	4892	5701
	2. ILFORD	8492*w*	1084	80	6	1202	68	20	5405	5947	2755	2993	2650	2954
	3. BARKING TOWN	3814*w*	1162	113	–	1281	92	12	5591	6576	2705	3110	2886	3466
	4. HORNCHURCH	19482*w*	1255	67	7	1405	95	65	6228	6979	3132	3564	3096	3415
189. ORSETT	1. GRAYS	14937*w*	1129	22	–	1188	41	7	6361	7042	3487	3979	2874	3063
	2. ORSETT	26230*w*	1003	57	–	1110	30	1	5234	6130	2853	3463	2381	2667
190. BILLERICAY	1. BRENTWOOD	15477*w*	1373	27	13	1679	96	13	8167	10781	4035	5794	4132	4987
	2. GREAT BURSTEAD	20414*w*	960	68	5	978	46	2	4803	5017	2444	2583	2359	2434
	3. WICKFORD	15297*w*	415	17	–	437	20	–	2061	2064	1095	1104	966	960
191. CHELMSFORD	1. INGATESTONE	27534	1405	57	7	1404	68	–	6573	6493	3391	3341	3182	3152
	2. CHELMSFORD	3533	1800	47	11	1963	98	28	8664	9611	4020	4577	4644	5034
	3. WRITTLE	19107	1049	36	1	1091	46	2	5076	5178	2626	2653	2450	2525
	4. GREAT WALTHAM	19047	1172	33	3	1199	24	4	5595	5633	2850	2886	2745	2747
	5. GREAT BADDOW	14685	1490	61	7	1449	60	7	6857	6857	3412	3460	3445	3397
192. ROCHFORD	1. RAYLEIGH	23000*w*	1031	48	4	1090	35	–	4937	4899	2585	2561	2352	2338
	2. PRITTLEWELL	18089*w*	982	18	119	1305	72	34	5394	6989	2758	3472	2636	3517
	3. ROCHFORD	16793*w*	751	25	3	775	17	–	3895	3850	2058	2035	1837	1815
	4. GREAT WAKERING	49200*w*	617	6	2	719	14	7	4056	4842	2434	2835	1622	2007
193. MALDON	1. SOUTHMINSTER	21923*w*	989	51	7	1053	43	5	4639	4944	2367	2574	2272	2370
	2. BRADWELL	25887*w*	579	12	–	602	23	3	2828	2955	1505	1591	1323	1364
	3. ALL SAINTS	24773*w*	1001	62	13	977	72	2	4714	4691	2418	2403	2296	2288
	4. ST. PETER	12844*w*	1428	93	25	1576	55	5	6741	7442	3323	3750	3418	3692
	5. TOLLESBURY	21156*w*	774	33	3	803	26	4	3634	3700	1917	1874	1717	1826
194. TENDRING	1. ST. OSYTH	26942*w*	1351	88	2	1356	102	7	6072	6152	3157	3123	2915	3029
	2. THORPE	24176*w*	1242	91	–	1369	103	19	5776	6184	2904	3102	2872	3082
	3. HARWICH	1479	811	33	24	949	46	–	5070	6079	2585	3154	2485	2925
	4. MANNINGTREE	17342*w*	1205	96	5	1239	95	3	5223	5329	2649	2658	2574	2671
	5. ARDLEIGH	18037	1136	62	2	1135	99	2	4964	4969	2570	2542	2394	2427
195. COLCHESTER	1. FIRST WARD	4455	1815	68	10	2028	132	32	11456	13075	6354	7182	5102	5893
	2. SECOND WARD	4694	1256	46	2	1351	58	8	5870	6269	2713	2972	3157	3297
	3. THIRD WARD	2165	1378	67	19	1512	125	1	6489	7001	2979	3220	3510	3781
196. LEXDEN	1. WIVENHOE	5157*w*	1008	41	9	1265	133	1	4428	5198	2056	2332	2372	2866
	2. PELDON	22769*w*	997	30	2	1149	44	–	4685	5055	2309	2472	2376	2583
	3. STANWAY	17338	918	33	4	969	27	1	4663	4554	2301	2279	2362	2275
	4. FORDHAM	15925	1008	38	4	1048	28	1	4621	4696	2337	2423	2284	2273
	5. DEDHAM	12642	1032	35	3	1017	53	–	4553	4607	2257	2311	2296	2296
197. WITHAM	1. KELVEDON	14053	927	59	4	947	52	6	4423	4352	2251	2230	2172	2122
	2. WITHAM	17251	1433	73	4	1446	57	2	6947	6860	3441	3421	3506	3439
	3. COGGESHALL	7634	1083	34	4	1060	78	–	4954	4652	2288	2175	2666	2477

NOTE.—Information respecting any remarkable increase or decrease of population will generally be found in the notes relating to parishes and places at the foot of the pages comprising Table 4.

TABLE 3.—AREA; HOUSES AND INHABITANTS, 1861 AND 1871, IN REGISTRARS' SUB-DISTRICTS—*continued.*

SUPERINTENDENT REGISTRAR'S DISTRICT.	REGISTRAR'S SUB-DISTRICT.	Area in Statute Acres.	HOUSES. 1861. Inhabited.	Uninhabited.	Building.	HOUSES. 1871. Inhabited.	Uninhabited.	Building.	POPULATION. Persons. 1861.	1871.	Males. 1861.	1871.	Females. 1861.	1871.
14. ESSEX—*continued.*														
198. HALSTEAD	1. HALSTEAD	20507	2555	138	10	2473	127	7	11544	11364	5379	5270	6165	6094
	2. HEDINGHAM	18406	1580	86	4	1639	63	1	6938	7089	3345	3335	3593	3754
199. BRAINTREE	1. FINCHINGFIELD	16706	1168	68	2	1173	60	6	5289	5134	2661	2547	2628	2587
	2. BOCKING	11507	1171	72	4	1143	82	2	5281	5117	2452	2410	2829	2707
	3. BRAINTREE	10439	1500	75	26	1605	75	9	6600	6892	3124	3234	3476	3658
200. DUNMOW	1. STEBBING	17307	1138	51	–	1123	54	1	4956	5133	2574	2701	2382	2432
	2. DUNMOW	18556	1208	62	–	1224	54	4	5686	5549	2866	2791	2820	2758
	3. HATFIELD	21381	976	35	2	1007	36	5	4554	4516	2414	2371	2140	2145
	4. THAXTED	15350	1042	62	3	1039	59	–	4563	4501	2319	2278	2244	2223
201. SAFFRON-WALDEN	1. NEWPORT	18696	1111	64	6	1148	50	3	5040	5078	2546	2567	2494	2511
	2. SAFFRON-WALDEN	22522	2040	84	15	2088	68	12	9646	9586	4708	4694	4938	4892
	3. RADWINTER	21391	1089	42	–	1068	62	3	5035	4877	2632	2539	2403	2338
15. SUFFOLK.														
202. RISBRIDGE	1. HAVERHILL	18093	1484	58	9	1649	37	7	7328	7988	3672	3887	3656	4101
	2. WICKHAMBROOK	18698	1065	64	7	1065	44	–	4825	4842	2434	2453	2391	2389
	3. CLARE	16677	1155	70	1	1213	39	6	5279	5587	2604	2757	2675	2830
203. SUDBURY	1. BULMER	17504	1084	61	7	1134	54	6	4853	4965	2403	2400	2450	2565
	2. BURES	17626	1281	87	6	1255	89	1	5642	5246	2810	2578	2832	2668
	3. SUDBURY	8067	1936	108	28	1976	211	26	8918	9036	4310	4381	4608	4655
	4. MELFORD	16799	1220	36	5	1257	53	1	5574	5666	2757	2794	2817	2872
	5. HARTEST	18310	1405	48	12	1481	43	4	6428	6880	3199	3372	3229	3508
204. COSFORD	1. LAVENHAM	27110	1743	73	3	1776	80	15	7742	7803	3938	3921	3804	3882
	2. HADLEIGH	25586	2139	131	5	2120	101	11	9634	9291	4795	4629	4839	4662
205. THINGOE	1. ROUGHAM	26113	1324	41	4	1317	52	7	6185	6052	3082	3046	3103	3006
	2. FORNHAM	32369	1168	37	1	1186	43	3	5789	5605	2959	2804	2830	2801
	3. IXWORTH	23982	1369	56	1	1357	57	3	6250	5957	3125	2946	3125	3011
206. BURY ST. EDMUND'S	1. BURY ST. EDMUND'S	2938	2852	205	5	3133	192	9	13318	14928	6053	6875	7265	8053
207. MILDENHALL	1. WORLINGTON	61244	803	46	–	805	52	4	3705	3477	1830	1759	1875	1718
	2. LAKENHEATH		1248	73	–	1230	85	1	5890	5746	2913	2808	2977	2938
208. STOW	1. WALSHAM-LE-WILLOWS	18585	1248	19	2	1253	37	2	5990	5724	2906	2844	3084	2880
	2. RATTLESDEN	20180	1434	63	1	1413	74	1	6551	6298	3277	3091	3274	3207
	3. STOWMARKET	16577	1789	62	12	1906	43	9	8367	8975	4116	4488	4251	4487
209. HARTISMERE	1. MENDLESHAM	20092	1271	59	1	1246	58	–	5830	5499	2908	2778	2922	2721
	2. BOTESDALE	15081	1135	49	–	1077	99	–	5288	4907	2629	2431	2659	2476
	3. EYE	19015	1278	42	–	1328	46	3	6547	6336	3257	3166	3290	3170
210. HOXNE	1. STRADBROKE	26221	1633	63	1	1604	69	5	7692	7450	3823	3694	3869	3756
	2. DENNINGTON	26543	1542	47	1	1518	67	–	7002	6954	3605	3515	3397	3439
211. BOSMERE	1. CODDENHAM	30765	1862	146	8	1841	121	9	8480	8132	4204	4105	4276	4027
	2. NEEDHAM MARKET	27134	1685	82	1	1732	66	4	7694	7638	3927	3888	3767	3750
212. SAMFORD	1. CAPEL ST. MARY	22565	1486	61	–	1463	66	1	6592	6391	3306	3209	3286	3182
	2. HOLBROOK	27665*w*	1263	22	2	1301	54	1	6144	5991	3229	3071	2915	2920
213. IPSWICH	1. ST. MATTHEW	*w* 8395	3396	161	24	3874	218	28	16037	18305	7533	8613	8504	9692
	2. ST. CLEMENT		2070	89	2	2136	100	9	8911	9383	4118	4424	4793	4959
	3. ST. MARGARET		2787	139	8	3268	194	10	12933	15151	5991	6956	6942	8195
214. WOODBRIDGE	1. CARLFORD	19634	1201	34	1	1163	64	2	5358	5060	2671	2550	2687	2510
	2. COLNEIS	28365*w*	1224	108	2	1293	96	13	5883	6046	3029	3049	2854	2997
	3. WOODBRIDGE AND WILFORD	23145*w*	1861	172	–	1874	179	1	7782	7657	3653	3611	4129	4046
	4. WOODBRIDGE OUT	11051	780	44	–	781	44	4	3731	3701	1788	1773	1943	1928
215. PLOMESGATE	1. EARL-SOHAM	9722	381	13	3	546	33	–	2629	2439	1356	1226	1273	1213
	2. FRAMLINGHAM	9465	739	16	–	773	29	3	3330	3585	1594	1821	1736	1764
	3. WICKHAM MARKET	12734	918	39	2	927	26	2	4322	4157	2123	2061	2199	2096
	4. ORFORD	20762*w*	755	27	1	755	25	–	3281	3281	1639	1691	1642	1590
	5. ALDEBURGH	12946*w*	925	59	2	968	91	3	4049	4242	1966	2024	2083	2218
	6. SAXMUNDHAM	9435	696	31	2	709	27	9	3109	3014	1528	1455	1581	1559
216. BLYTHING	1. WESTLETON	37494*w*	2183	122	9	2294	135	–	10076	10069	5046	5052	5030	5017
	2. HALESWORTH	26292	1727	138	–	1684	134	3	7983	7715	3935	3851	4048	3864
	3. WENHASTON	28311*w*	2005	124	8	1986	116	1	8789	8640	4269	4260	4520	4380
217. WANGFORD	1. BUNGAY	16898	1417	59	8	1431	48	4	6398	6331	3100	3026	3298	3305
	2. BECCLES	18181	1558	73	14	1682	60	11	7221	7706	3521	3782	3700	3924
218. MUTFORD	1. KESSINGLAND	10621*w*	1060	45	2	1243	59	17	4759	5533	2206	2606	2553	2927
	2. LOWESTOFT	13927*w*	2778	121	7	3325	143	19	12952	17268	6056	8627	6896	8641
	3. GORLESTON	10942*w*	1351	45	12	1864	95	23	6339	8563	2951	4015	3388	4548

TABLE 3.—AREA; HOUSES AND INHABITANTS, 1861 AND 1871, IN REGISTRARS' SUB-DISTRICTS—*continued.*

SUPERINTENDENT REGISTRAR'S DISTRICT.	REGISTRAR'S SUB-DISTRICT.	Area in Statute Acres.	HOUSES. 1861. Inhabited.	Uninhabited.	Building.	HOUSES. 1871. Inhabited.	Uninhabited.	Building.	POPULATION. Persons. 1861.	1871.	Males. 1861.	1871.	Females. 1861.	1871.
16. NORFOLK.														
219. YARMOUTH	1. YARMOUTH SOUTHERN	*w*	2952	93	43	3356	133	38	13073	15505	5765	7264	7308	8241
	2. YARMOUTH NORTHERN	1510	3867	179	31	4360	208	32	17265	19661	7695	9076	9570	10585
220. FLEGG	1. EAST FLEGG	13301*w*	912	32	5	1081	46	8	4044	4590	2018	2241	2026	2349
	2. WEST FLEGG	15786*w*	1029	47	3	1088	35	4	4571	4792	2338	2344	2233	2448
221. SMALLBURGH	1. LUDHAM	18219*w*	815	75	1	856	33	–	3682	3667	1873	1857	1809	1810
	2. SMALLBURGH	16999	1002	52	4	990	43	1	4229	4236	2086	2087	2143	2139
	3. STALHAM	15794*w*	939	42	7	944	62	3	4031	4051	2033	2021	1998	2030
	4. BACTON	11595*w*	588	24	1	577	35	1	2574	2463	1282	1223	1292	1240
222. ERPINGHAM	1. NORTH WALSHAM	20523*w*	1655	69	3	1592	108	2	6942	6659	3393	3228	3549	3431
	2. CROMER	23769*w*	1643	83	5	1640	101	2	7145	7167	3549	3465	3596	3702
	3. HOLT	24886*w*	1537	74	4	1474	138	5	6492	6015	3179	2884	3313	3131
223. AYLSHAM	1. EYNSFORD	40099	2026	134	1	2001	114	1	8960	8638	4470	4289	4490	4349
	2. BUXTON	28024	2271	96	2	2166	201	1	10092	9477	5003	4595	5089	4882
224. ST. FAITH'S	1. ST. FAITH'S	28370	1215	38	1	1178	78	–	5630	5177	2804	2574	2826	2603
	2. SPROWSTON	19934	1231	38	5	1289	75	–	5668	5724	2724	2786	2944	2938
225. NORWICH	1. COSLANY	7472	3144	160	6	3062	224	12	13260	12818	6006	5961	7254	6857
	2. EAST WYMER		3139	142	22	3170	196	10	14092	14523	6528	6706	7564	7817
	3. CONISFORD		2922	126	4	3058	136	29	12983	13558	6078	6419	6905	7139
	4. MANCROFT		3230	113	14	3243	183	13	14397	14577	6169	6199	8228	8378
	5. WEST WYMER		4677	198	57	5788	386	111	20159	24910	9082	11343	11077	13567
226. FOREHOE	1. COSTESSEY	15618	922	47	4	905	61	–	4116	3870	2087	1942	2029	1928
	2. WYMONDHAM	22216	1975	72	5	1915	158	2	8702	8438	4204	4086	4498	4352
227. HENSTEAD	1. HUMBLEYARD	24027	1156	51	2	1193	68	1	5620	5316	2779	2611	2841	2705
	2. HENSTEAD	19331	1274	56	2	1234	58	4	5670	5410	2829	2691	2841	2719
228. BLOFIELD	1. BLOFIELD	17816	1144	31	1	1180	48	8	5787	5767	2818	2787	2969	2980
	2. SOUTH WALSHAM	26362	1219	63	4	1236	51	2	5750	5558	2927	2785	2823	2773
229. LODDON	1. ALDEBY	24573	1102	75	4	1130	49	4	4954	4917	2456	2409	2498	2508
	2. LODDON	19330	1090	47	5	1077	64	3	5072	4823	2416	2345	2656	2478
	3. WOODTON	15498	942	38	2	923	67	–	4216	3930	2072	1933	2144	1997
230. DEPWADE	1. HARLESTON	17447	1326	57	1	1321	59	8	5922	5655	2865	2730	3057	2925
	2. DISS	17412	1624	56	6	1628	77	6	7567	7432	3657	3534	3910	3898
	3. STRATTON	19737	1335	60	–	1308	80	3	6065	5696	3027	2822	3038	2874
	4. FORNCETT	18085	1258	41	3	1237	65	–	5694	5489	2862	2749	2832	2740
231. GUILTCROSS	1. BANHAM	18681	1243	99	14	1268	86	2	5516	5515	2727	2727	2789	2788
	2. KENNINGHALL	25904	1336	86	3	1315	59	4	6025	5742	3051	2859	2974	2883
232. WAYLAND	1. ATTLEBOROUGH	22885	1223	78	–	1221	72	4	5506	5207	2695	2596	2811	2611
	2. WATTON	28178	1330	62	4	1329	84	1	6056	5887	3000	2913	3056	2974
233. MITFORD	1. SHIPDHAM	11349	632	48	–	640	28	1	2777	2696	1377	1308	1400	1388
	2. MATTISHALL	16664	941	47	1	970	61	2	4340	4106	2155	2061	2185	2045
	3. BAWDESWELL	14076	761	41	1	719	57	1	3333	3084	1641	1488	1692	1596
	4. EAST DEREHAM	18172	1629	107	5	1735	104	6	7531	7966	3660	3837	3871	4129
	5. LITCHAM	26585	1169	46	2	1147	68	2	5413	5249	2715	2618	2698	2631
	6. NORTH ELMHAM	18387	1002	37	1	1011	64	4	4626	4466	2288	2178	2338	2288
234. WALSINGHAM	1. FAKENHAM	27818	1522	66	4	1598	61	8	7325	7284	3545	3534	3780	3750
	2. WALSINGHAM	31586	1493	87	1	1451	85	10	6787	6294	3365	3070	3422	3224
	3. WELLS	31273*w*	1765	139	2	1615	217	1	7301	6473	3332	2970	3969	3503
235. DOCKING	1. BURNHAM	33180*w*	1470	115	7	1427	158	–	6497	6047	3162	2964	3335	3083
	2. SNETTISHAM	39480*w*	1206	54	4	1343	69	2	5702	6194	2771	3012	2931	3182
	3. DOCKING	28476	1116	30	4	1126	71	–	5397	5061	2696	2525	2701	2536
236. FREEBRIDGE LYNN	1. HILLINGTON	26155	929	19	6	962	14	5	4543	4476	2272	2288	2271	2188
	2. GAYTON	22766	903	41	1	899	42	–	4284	4104	2138	2040	2146	2064
	3. MIDDLETON	10848	473	11	1	469	14	–	2239	2176	1075	1032	1164	1144
	4. CASTLE RISING	19006*w*	529	40	1	592	13	8	2420	2683	1195	1328	1225	1355
237. KING'S LYNN	1. KING'S LYNN NORTH	5722*w*	854	146	–	917	55	–	3962	4096	1798	1864	2164	2232
	2. KING'S LYNN MIDDLE		1367	166	1	1346	67	2	5955	5812	2671	2646	3284	3166
	3. KING'S LYNN SOUTH		1542	230	2	1652	71	2	6784	7224	2946	3333	3838	3891
238. DOWNHAM	1. WIGGENHALL	32152	1349	50	–	1387	42	1	6171	6259	3073	3120	3098	3139
	2. DOWNHAM	28686	1883	155	9	1994	92	3	8878	9375	4351	4692	4527	4683
	3. FINCHAM	22849	1104	41	1	1129	43	7	5215	4951	2542	2462	2673	2489
239. SWAFFHAM	1. SWAFFHAM	41458	1378	84	6	1429	45	3	6516	6633	3201	3245	3315	3388
	2. SAHAM-TONEY	39742	1563	51	11	1537	87	–	7231	6975	3633	3488	3598	3487
240. THETFORD	1. METHWOLD	68852	1973	92	2	2042	87	–	8851	8759	4415	4301	4436	4458
	2. THETFORD	51881	2070	65	3	2077	87	4	9843	9345	4877	4674	4966	4671

TABLE 4.—AREA; HOUSES and INHABITANTS, 1861 and 1871, in the PARISHES and PLACES comprised in each SUPERINTENDENT REGISTRAR'S DISTRICT and each REGISTRAR'S SUB-DISTRICT.

SUPERINTENDENT REGISTRAR'S DISTRICT.		Area in Statute Acres.	HOUSES.						POPULATION.					
			1861.			1871.			Persons.		Males.		Females.	
REGISTRAR'S SUB-DISTRICT.	Parish, Township, or Place.		Inhabited.	Uninhabited.	Building.	Inhabited.	Uninhabited.	Building.	1861.	1871.	1861.	1871.	1861.	1871.
REGISTRATION OR UNION COUNTY: 14. ESSEX.														
	185. WEST HAM.													
1. STRATFORD [a]	*West Ham, part of* Parish—[1]													
	STRATFORD - - - Ward	*882*	2773	165	41	3984	311	51	15994	23286	7949	11557	8045	11729
2. WEST HAM	*West Ham, part of* Parish— [1b]													
	PLAISTOW and Church Street - - - - [c] Wards	*3785w*	3418	340	91	6215	1157	219	22337	39633	11455	19827	10882	19806
	East Ham - - - [d] Parish	*2498w*	333	35	6	612	85	31	2264	4334	1137	2435	1127	1899
	Little Ilford - - - - Parish	*768*	124	5	–	142	23	–	594	675	277	350	317	325
3. LEYTON - -	WANSTEAD - - - - [e] Parish	*2002*	346	9	7	769	70	15	2742	5119	1240	2277	1502	2842
	Low Leyton (W) - - [e] Parish	*2272*	762	53	9	1768	272	92	4794	10394	2230	4827	2564	5567
4. WALTHAMSTOW -	Walthamstow - - [e] Parish	*4473*	1423	132	6	2079	258	80	7137	11092	3215	5187	3922	5905
	Woodford - - - [e] Parish	*2146*	631	26	8	828	67	26	3457	4609	1501	2033	1956	2576
	186. EPPING.													
1. CHIGWELL - -	Chingford - - - - Parish	*2791*	236	4	–	258	6	–	1174	1268	582	615	592	653
	Chigwell - - - [f] Parish	4522	474	24	17	823	81	27	2676	4463	1356	2050	1320	2413
	Loughton - - - [f] Parish	3170	308	22	11	442	55	2	1527	2438	714	1162	813	1276
	Thoydon-Bois - - - Parish	2176	125	18	–	163	12	–	610	798	299	408	311	390
2. EPPING - -	Thoydon-Garnon (W) - [g] Parish	3161	217	15	–	237	8	4	1095	1346	581	704	514	642
	Epping - - - - - Parish	5281	465	22	–	460	9	–	2105	2275	1029	1133	1076	1142
	North Weald Bassett - [g] Parish	3377	185	10	–	212	7	–	842	984	454	538	388	446
	Magdalen-Laver - - - Parish	1228	42	1	–	44	2	–	213	175	121	94	92	81
	Nazeing - - - - - Parish	3893	165	10	–	171	10	1	763	786	404	402	359	384
3. HARLOW - -	Roydon - - - - - Parish	2995	186	8	–	201	11	–	910	950	484	478	426	472
	Great Parndon - - - Parish	2211	105	1	–	106	4	–	491	491	258	249	233	242
	Little Parndon - - - Parish	534	16	1	–	23	–	–	71	117	30	57	41	60
	Netteswell - - - - Parish	1521	75	–	–	73	–	3	335	333	180	175	155	158
	Latton - - - - - Parish	1605	45	–	–	48	2	–	196	225	103	120	93	105
	Harlow - - - - - Parish	4000	493	36	3	529	26	1	2377	2429	1222	1205	1155	1224
	Sheering - - - - Parish	1628	106	2	1	104	1	–	499	536	257	277	242	259
	Matching - - - [h] Parish	2384	140	3	–	130	5	–	665	626	324	336	341	290
	Parish (ancient) consisting of Townships, Hamlets, &c.:													
	[1] West Ham - - - - - - - -	*4667w*	6191	505	132	10199	1468	270	38331	62919	19404	31384	18927	31535

GENERAL NOTES.—The names of Cities and Boroughs, of Local Board Districts, of Towns, and of Parishes which contain Towns of the same name, are printed in capitals (thus, "STRATFORD"). A detailed statement of the population of the Cities, Boroughs, Local Board Districts, Improvement Commissioners' Districts, &c. will be found under their respective Counties in Vol. I.

Where the name of the Registration or Union County in which a parish or place is returned differs from that of the *County Proper* to which it belongs, the name of the latter is stated in *italics*.

The letter (W) denotes that a Workhouse is situate within the limits of the parish or place, and has been included in the return. The letter (*W*) *in italics* denotes a Workhouse not belonging to the District in which it is situate. A statement of the number of persons in the principal Public Institutions in each District will be found in Table 5.

Where an ancient parish comprises two or more civil parishes, townships, &c., the area, houses, and population of the entire ancient parish are shown at the foot of the page. In these cases a reference number is affixed to the ancient parish and to the civil parish or township bearing the same name. The civil parishes, townships, &c. comprised within every such ancient parish are shown under their respective Counties in Vol. I.

Where a parish or township is situate partly in two or more Counties or Sub-districts, the area, houses, and population of the entire parish or township are also shown at the foot of the page. In these cases a reference number is affixed to the name of the parish or township at the foot of the page, and to the principal parts of such parish or township in the Table above.

Where the word *Parish* has been printed in *italics*, the place was formerly extra-parochial, but is now, under the Statute relating to such places, a parish for civil purposes.

The AREAS of parishes and places are reprinted from the Census Tables of 1861, after revision. The areas which have been supplied by Major-General Sir Henry James, R.E., Director of the Ordnance Survey Department, are printed in Script type (thus, "STRATFORD *882*"). Those printed in French type (thus, "Chigwell 4522") have been obtained from records in the custody of the Tithe Commissioners; and those printed in Arabic type (thus, "Loughton 3170") were assigned to the parishes and places by the late Mr. Rickman, in the Enumeration Abstract for 1831. In these latter cases a more accurate computation of the area is not at present available.

The areas marked thus (*w*) either include water or foreshore, or relate to parishes and places to which a portion of the tidal water or foreshore of contiguous rivers or creeks has been allotted, though not included within the boundaries thereof by the Ordnance Survey Department. For details see Table 7.

Persons who, on the night of the 2nd April 1871, were on board barges or boats employed in inland navigation, and those who were on board sea-going vessels in harbours, rivers, and creeks, are included among the general population. A detailed statement of the number of the latter class will be found in Table 6.

The population of the Ecclesiastical Districts or new Parishes which have been formed under the authority of several Acts of Parliament will be found stated under their respective Counties in Vol. I.

The statements contained in the following notes, respecting the increase or decrease in the population of parishes and places since 1861, are made on the authority of the Registrars of Births and Deaths of the Sub-districts in which such parishes, &c. are situate, and are to be received as indicating the principal circumstances by which the returns from those parishes may have been affected.

The number prefixed to several of the following notes is that of the District to which such notes relate. The number of the District or Sub-district in which the parish or place mentioned in a note is situate, is, wherever necessary, also inserted in such note.

185. WEST HAM. [a] The increase in the population of the Stratford Sub-district is attributed to the establishment of numerous factories, and to the extension of the Great Eastern Railway works.

[b] This part of the parish of West Ham includes the localities known as Stratford Green, Upton Green, Canning Town, Forest Gate, and Silvertown.

[c] In *Plaistow* and *Church Street* Wards the addition to the population is attributed to an increase in employment at the Victoria Docks, to the introduction of a number of important manufactures (gutta percha, telegraph wire, gas, &c.), and to the opening of an industrial school (that of St. George, Hanover Square). The population of the *Plaistow* Ward in 1871 amounted to 23,371 persons (11,990 males, 11,381 females), residing in 3487 houses; there were 569 houses uninhabited, and 109 building. In the *Church Street* Ward there were 16,262 persons (7837 males, 8425 females), residing in 2728 houses; the uninhabited houses numbered 588, and 110 were building. Of the population of *Church Street* Ward 269 were on board vessels in the docks, and 721 were in the Whitechapel Union Industrial Schools at Forest Gate. The population of *Plaistow* Ward includes 256 persons in the Richmond Street Industrial Schools, belonging to St. George Hanover Square Union.

[d] The increase of population in East Ham is attributed to the erection of numerous villas, the introduction of new branches of industry (the manufacture of telegraph wire and gas), and the opening of two additional industrial schools (Manor House and Boleyn Castle). The return includes 385 persons in the industrial schools at Plashet belonging to the Parish of St. George in the East.

[e] The increase of population in the Parishes of Wanstead, Low Leyton, Walthamstow, and Woodford is attributed to facility of railway communication with the metropolis, and to building operations. The return for Low Leyton includes 393 persons in the Bethnal Green Workhouse School.

186. EPPING. [f] The increase of population in Chigwell and Loughton, and the Sub-district generally, is ascribed to additional railway and dwelling-house accommodation. Chigwell includes the village of Buckhurst Hill.

[g] The increase of population in Thoydon-Garnon and North Weald Bassett is attributed mainly to the opening, since 1861, of a branch line of the Great Eastern Railway. The parish of North Weald Bassett includes the hamlets of Thornwood and Hastingwood.

[h] Matching parish includes the hamlets of Matching-Tye, Newman's End, and Matching Green.

TABLE 4.—AREA; HOUSES and INHABITANTS, 1861 and 1871, in PARISHES, &c.—*continued.*

SUPERINTENDENT REGISTRAR'S DISTRICT.		Area in Statute Acres.	HOUSES.						POPULATION.					
			1861.			1871.			Persons.		Males.		Females.	
REGISTRAR'S SUB-DISTRICT.	Parish, Township, or Place.		Inhabited.	Uninhabited.	Building.	Inhabited.	Uninhabited.	Building.	1861.	1871.	1861.	1871.	1861.	1871.
	187. ONGAR.													
1. BOBBINGWORTH	High Laver - - - - Parish	1894	95	4	1	100	5	1	471	497	247	254	224	243
	Little Laver - - - - Parish	968	27	–	–	27	2	–	111	104	57	52	54	52
	Abbots Roothing - - - [a] Parish	1602	47	2	–	51	–	–	220	259	113	126	107	133
	Beauchamp-Roothing - - Parish	1311	50	2	–	62	3	–	226	281	114	152	112	129
	Berners-Roothing - - - Parish	1050	18	–	–	20	–	–	94	107	49	63	45	44
	Shellow-Bowells - - - Parish	457	23	1	–	25	2	–	110	119	58	59	52	60
	Willingale-Doe - - - Parish	1739	100	6	–	99	9	–	438	530	235	296	203	234
	Willingale-Spain - - - Parish	1200	43	–	–	38	–	3	207	175	109	98	98	77
	Fyfield - - - - - Parish	2450	121	3	–	114	7	–	629	549	336	287	293	262
	Moreton - - - - Parish	1421	104	5	2	102	6	–	497	484	268	253	229	231
	Bobbingworth - - - Parish	1628	67	1	–	65	–	–	334	307	166	151	168	156
	Shelley - - - - - Parish	600	40	3	–	42	1	–	178	200	86	98	92	102
	High Ongar - - - - Parish	4510	234	18	–	243	14	–	1177	1157	595	579	582	578
	Norton-Mandeville - - - Parish	757	32	1	–	36	–	–	129	158	57	80	72	78
	Blackmore - - - - Parish	2576	144	12	–	144	10	–	644	641	322	339	322	302
2. CHIPPING-ONGAR	Doddinghurst - - - Parish	1892	81	3	–	88	1	–	394	426	207	232	187	194
	Kelvedon-Hatch - - - Parish	1665	88	1	–	81	4	–	454	401	237	223	217	178
	Stondon-Massey - - - Parish	1120	54	2	–	57	1	–	273	285	141	140	132	145
	Chipping-Ongar - - - [b] Parish	508	175	5	–	177	4	–	867	946	452	494	415	452
	Greenstead - - - - Parish	1498	27	–	–	25	1	–	125	121	52	52	73	69
	Stanford-Rivers (W) - - Parish	4386	172	14	–	185	2	–	992	958	521	525	471	433
	Navestock - - - - Parish	4329	178	12	–	186	10	–	928	913	510	484	418	429
	Stapleford-Tawney - - - Parish	1633	47	1	–	45	–	–	273	271	136	132	137	139
	Thoydon Mount - - - Parish	1500	36	2	–	41	–	–	154	184	83	91	71	93
	Lambourne - - - - Parish	2440	175	4	–	178	11	–	890	939	482	516	408	423
	Stapleford Abbots - - - Parish	2331	102	3	–	105	8	–	502	511	276	284	226	227
	188. ROMFORD.													
1. ROMFORD	Havering-atte-Bower - - Parish	9173	89	2	–	82	8	–	429	389	202	182	227	187
	ROMFORD (W) - - - [c] Parish		1270	48	12	1590	72	5	6604	8239	3264	4097	3340	4142
	Dagenham - - - - [d] Parish	6556w	550	21	–	591	17	–	2708	2879	1383	1507	1325	1372
2. ILFORD	*Barking, part of* Parish— [e]													
	Chadwell - - - - Ward	2298w	181	8	–	196	4	5	882	905	462	472	420	433
	Great Ilford - - - [f] Ward	6194w	903	72	6	1006	64	15	4523	5042	2293	2521	2230	2521
3. BARKING TOWN	*Barking, part of* Parish— [e]													
	BARKING TOWN - - [g] Ward	977w	1059	111	–	1167	88	12	5076	6061	2448	2855	2628	3206
	Ripple - - - - [h] Ward	2837w	103	2	–	114	4	–	515	515	257	255	258	260
4. HORNCHURCH	Rainham - - - - [i] Parish	3253w	172	2	–	206	3	–	924	1122	507	623	417	499
	Wennington - - - - Parish	1301w	26	1	–	38	1	–	130	199	66	112	64	87
	Hornchurch - - - - [j] Parish	6784w	470	16	3	497	39	64	2227	2476	1131	1274	1096	1202
	Upminster - - - - Parish	3375	263	11	–	266	16	–	1342	1329	649	642	693	687
	Cranham - - - - Parish	1879	76	–	–	90	4	–	385	437	191	216	194	221
	Great Warley - - - [k] Parish	2890	248	37	4	308	42	1	1220	1416	588	697	632	719
	189. ORSETT.													
1. GRAYS	North Ockendon - - - Parish	1709	61	–	–	61	1	–	341	324	187	178	154	146
	South Ockendon - - - Parish	2936	231	2	–	242	2	–	1267	1243	673	653	594	590
	Stifford - - - - - Parish	1597w	54	–	–	64	–	–	281	291	144	146	137	145
	Aveley - - - - - Parish	2965w	195	7	–	193	10	1	930	892	493	462	437	430
	West Thurrock - - - [l] Parish	3000w	122	8	–	117	5	4	1039	1165	681	785	358	380
	Grays Thurrock - - - [m] Parish	1382w	400	5	–	445	22	2	2209	2806	1159	1597	1050	1209
	Little Thurrock - - - Parish	1348w	66	–	–	66	1	–	294	321	150	158	144	163
Parish (ancient) consisting of Townships, Hamlets, &c.:														
[1] Barking - - - - - - - - -		12306w	2246	193	6	2483	160	32	10996	12523	5460	6103	5536	6420

187. ONGAR. [a] The parish of Abbots Roothing includes the hamlet of Berwick.

[b] The increase of population in Chipping-Ongar is reported to be caused by the establishment of two large schools.

188. ROMFORD. [c] The increase of population in Romford is ascribed partly to an extension of the business of a brewery, but mainly to increased dwelling-house accommodation, and facility of railway communication with the metropolis. The village of Haroldswood is situated in this parish.

[d] The villages of Beacontreeheath and Green Lane are in the parish of Dagenham.

[e] Barking parish is comprised within the Ilford and Barking Town Sub-districts.

[f] Increased dwelling-house accommodation and proximity to the metropolis are assigned as the main causes of the increase of population at Great Ilford.

[g] The establishment of a jute factory, giving employment to a large number of weavers (principally Scotch and Irish), is assigned as the principal cause of the increase of population in Barking Town. Many of the uninhabited houses are said to be dilapidated.

[h] The ward of Ripple is otherwise called the village of Rippleside.

[i] The extension of market gardens, and the consequent employment of additional labourers, is stated to be the principal cause of the increase of population at Rainham.

[j] The parish of Hornchurch is divided into the Town Ward, the North Ward, and the South Ward.

[k] The increase of population in Great Warley is ascribed to additional house accommodation, and facilities for access from the metropolis by railway. The return for Great Warley includes a detached portion of the parish, containing 7 persons, dwelling in 1 house, and situated in Fobbing Marshes.

189. ORSETT. [l] The parish of West Thurrock contains the hamlet of Purfleet (Pop. 163). Included among the population of West Thurrock are 307 persons on board vessels, 296 being on board the Reformatory Ship "Cornwall."

[m] The causes assigned for the increase of population in Grays Thurrock are the establishment of a cement manufactory, the extension of the brickmaking trade, as well as of the chalk and whiting works, increased house accommodation, and the presence of the training ship "Goliath," with 301 persons on board. In addition to these, 3[illegible] persons on board vessels were enumerated by the Customs officers, and 42 others on ships, barges, &c. in the docks by the ordinary Enumerators.

TABLE 4.—AREA; HOUSES and INHABITANTS, 1861 and 1871, in PARISHES, &c.—*continued.*

SUPERINTENDENT REGISTRAR'S DISTRICT.		Area in Statute Acres.	HOUSES.						POPULATION.					
			1861.			1871.			Persons.		Males.		Females.	
REGISTRAR'S SUB-DISTRICT.	Parish, Township, or Place.		Inhabited.	Uninhabited.	Building.	Inhabited.	Uninhabited.	Building.	1861.	1871.	1861.	1871.	1861.	1871.
	189. ORSETT—*continued.*													
2. ORSETT	Chadwell St. Mary	[a] Parish	*1879w*	85	3	–	88	4	–	457	589	230	382	227	207
	West Tilbury	[a] Parish	*1866w*	57	5	–	68	2	–	385	322	258	176	127	146
	East Tilbury	[b] Parish	*2134w*	79	–	–	86	1	–	403	650	215	461	188	189
	Mucking	Parish	*2217w*	48	–	–	46	4	–	253	277	137	142	116	135
	Stanford-le-Hope	[c] Parish	*2419w*	95	9	–	138	3	1	504	699	260	370	244	329
	Corringham	Parish	*2744w*	52	8	–	62	1	–	229	268	131	141	98	127
	Fobbing	Parish	*2588w*	83	10	–	89	6	–	393	448	209	258	184	190
	Langdon *or* Laindon Hills	Parish	*1801*	56	14	–	66	5	–	289	288	166	151	123	137
	Horndon on the Hill	Parish	*2649*	101	–	–	112	–	–	522	611	301	331	221	280
	Orsett (W)	[d] Parish	*4220*	290	8	–	292	1	–	1531	1644	810	880	721	764
	Bulphan	Parish	*1713*	57	–	–	63	3	–	268	334	136	171	132	163
	190. BILLERICAY.													
1. BRENTWOOD	East Horndon	Parish	*1529*	93	–	–	92	3	–	475	470	242	238	233	232
	West Horndon	Parish	*1396*	12	–	–	15	–	–	94	81	38	41	56	40
	Childerditch	Parish	*1635*	43	–	–	49	–	–	239	267	136	151	103	116
	Little Warley	[e] Parish	*1691w*	38	–	–	40	–	–	485	1367	303	1242	182	125
	Ingrave	Parish	1792	118	5	–	129	4	–	516	633	259	314	257	319
	South Weald Parish—[1]													
	South Weald	[f] Civil Parish	5037	307	8	6	471	31	4	2116	2994	996	1388	1120	1606
	BRENTWOOD	[g] Hamlet		533	12	7	650	47	7	3093	3737	1524	1886	1569	1851
	Shenfield	Parish	2397	229	2	–	233	11	2	1149	1232	537	534	612	698
2. GREAT BURSTEAD	Hutton	Parish	1699	88	4	1	59	13	–	400	456	189	234	211	222
	Mountnessing	Parish	4005	176	5	–	189	2	–	844	893	440	464	404	429
	Great Burstead Parish—[2]													
	Great Burstead		3502	150	17	–	162	4	–	705	733	363	372	342	361
	Billericay (W)	Hamlet		248	27	4	260	15	–	1390	1451	716	747	674	704
	Little Burstead	Parish	1829	37	1	–	39	–	–	186	198	87	90	99	108
	Dunton	Parish	*2379w*	33	1	–	32	3	–	174	148	82	77	92	71
	Laindon, part of Parish—[3]													
	Laindon	Civil Parish	2372	81	5	–	85	3	–	406	412	207	218	199	194
	Lee Chapel	*Parish*	*490*	1	–	–	1	–	–	6	8	3	2	3	1
	Ramsden-Crays	Parish	1453	44	5	–	44	3	2	262	242	133	131	129	111
	Ramsden-Bellhouse	Parish	2685	102	3	–	107	3	–	430	481	224	248	206	233
3. WICKFORD	Nevendon	Parish	991	39	1	–	41	1	–	205	176	107	90	98	86
	Laindon, part of Parish—													
	Basildon[3]	Chapelry	*1638*	25	2	–	37	2	–	180	171	95	87	85	84
	Vange	[h] Parish	*1670w*	33	4	–	40	2	–	160	192	83	105	77	87
	Pitsea	[h] Parish	*2014w*	57	5	–	62	2	–	263	292	145	158	118	134
	Bowers-Gifford	[h] Parish	*2585w*	48	1	–	45	5	–	259	224	139	127	120	97
	North Benfleet	[h] Parish	2418	56	1	–	59	2	–	285	285	159	163	126	122
	Wickford	Parish	1758	105	3	–	101	4	–	462	491	233	253	229	238
	Downham	Parish	2223	52	–	–	52	2	–	247	233	134	121	113	112
	191. CHELMSFORD.													
1. INGATESTONE	Runwell	Parish	2059	70	4	–	70	4	–	366	313	186	167	180	146
	Rettendon	[i] Parish	3932	176	6	1	165	11	–	785	808	411	431	374	377
	Woodham-Ferris	[i] Parish	4481	192	9	1	180	22	–	947	837	515	461	432	376
	East Hanningfield	Parish	2446	94	1	2	98	2	–	453	490	242	266	211	224
	South Hanningfield	Parish	1526	51	2	–	50	3	–	235	247	133	125	102	122
	West Hanningfield	Parish	2818	115	4	–	113	6	–	527	533	278	269	249	264
	Stock	Parish	1849	144	12	–	148	4	–	657	632	339	318	318	314
	Buttsbury	Parish	2116	109	10	–	107	10	–	531	487	271	249	260	238
	Ingatestone	[i] Parish	2678	200	4	–	206	8	–	882	898	421	445	461	453
	Fryerning	Parish	1370	144	4	3	147	3	–	707	718	340	344	367	374
	Margaretting	Parish	2259	110	1	–	120	–	–	483	530	255	266	228	264
	Parishes (ancient) consisting of Townships, Hamlets, &c.:													
	[1] South Weald		5037	840	20	13	1121	78	11	5209	6731	2520	3274	2689	3457
	[2] Great Burstead		3502	398	44	4	422	19	–	2095	2134	1079	1119	1016	1065
	[3] Laindon		4010	106	7	–	122	5	–	586	583	302	305	284	278

[a] The return for Chadwell St. Mary in 1871 includes Tilbury Fort, which in 1861 was returned with West Tilbury. At the Census of 1871, the occupants of the fort numbered 164 persons.

[b] Of the 247 persons, representing the excess of the population of East Tilbury in 1871 over that of 1861, as many as 232 were enumerated in the shipping lying in the Thames off that place.

[c] The extension of market gardening, and the establishment of a depôt of agricultural implements are mentioned as the principal circumstances which have contributed to the increase of the population of Stanford-le-Hope.

[d] A detached portion of the parish of Orsett, containing 49 persons residing in 7 houses, and adjacent to Buttsbury parish (191 : 1), is included in the above return.

[e] The large increase of population in Little Warley is attributed to the augmentation of the military force in the Depôt in the parish. The military "married quarters" are in Great Warley parish.

190. BILLERICAY. [f] The increase of population in South Weald is partly attributed to the considerable addition which has been made to the number of inmates in the Essex County Lunatic Asylum.

[g] An enlarged staff of workmen in an agricultural implement factory, an increase in the number of children in the Shoreditch industrial schools, and the opening of a new orphanage school, are stated to be the principal causes of the increase of population at Brentwood.

[h] The parishes of Vange, Pitsea, Bowers-Gifford, and North Benfleet include parts of Canvey Island, with 156 persons residing in 30 houses. The remaining portion of Canvey Island is in the Rochford District (192).

191. CHELMSFORD. [i] The village of Battle Bridge is in the parish of Rettendon; the hamlet of Bicnacre is in the parish of Woodham-Ferris, and Mill Green in the parish of Ingatestone.

TABLE 4.—AREA; HOUSES and INHABITANTS, 1861 and 1871, in PARISHES, &c.—*continued.*

SUPERINTENDENT REGISTRAR'S DISTRICT.		Area in Statute Acres.	HOUSES.						POPULATION.					
			1861.			1871.			Persons.		Males.		Females.	
REGISTRAR'S SUB-DISTRICT.	Parish, Township, or Place.		Inhabited.	Uninhabited.	Building.	Inhabited.	Uninhabited.	Building.	1861.	1871.	1861.	1871.	1861.	1871.
191. CHELMSFORD—*continued.*														
2. CHELMSFORD	Widford — Parish	692	50	–	–	58	–	6	257	293	113	138	144	155
	CHELMSFORD (W) — [a] Parish	2841	1750	47	11	1905	98	22	8407	9318	3907	4439	4500	4879
3. WRITTLE	Writtle — Parish	8672	512	20	–	524	28	1	2374	2425	1228	1227	1146	1198
	Roxwell — Parish	4755	183	3	–	190	3	–	986	959	518	510	468	449
	Chignal St. James — Parish	908	54	–	–	60	4	–	258	290	131	151	127	139
	Broomfield — [b] Parish	2215	179	6	–	180	7	–	849	790	429	394	420	396
	Chignal-Smealy — [c] Parish	476	14	1	–	25	–	–	70	133	41	69	29	64
	Good Easter — Parish	2081	107	6	1	112	4	1	539	581	279	302	260	279
4. GREAT WALTHAM	Mashbury — Parish	815	27	–	–	30	–	–	120	138	71	77	49	61
	Pleshey — Parish	726	80	–	–	82	–	–	342	373	183	196	159	177
	Great Waltham — Parish	7335	501	10	–	509	11	2	2380	2462	1246	1302	1134	1160
	Little Waltham — Parish	2227	156	7	–	158	3	–	684	697	365	364	319	333
	Little Leighs — [d] Parish	1080	33	4	–	32	–	2	171	149	78	65	93	84
	Great Leighs — [d] Parish	3125	189	4	–	194	7	–	909	863	472	443	437	420
	Boreham — [d] Parish	3739	186	8	3	194	3	–	989	951	435	439	554	512
5. GREAT BADDOW	Springfield — Parish	2878	536	22	–	517	12	4	2566	2647	1307	1392	1259	1255
	Great Baddow — Parish	3821	473	19	7	476	21	2	2061	2057	1002	986	1059	1071
	Sandon — Parish	2278	114	4	–	107	5	–	512	504	250	254	262	250
	Little Baddow — [e] Parish	2758	131	2	–	126	5	1	605	602	310	302	295	300
	Danbury — [f] Parish	2950	236	14	–	223	17	–	1113	1047	543	526	570	521
192. ROCHFORD.														
1. RAYLEIGH	Rawreth — Parish	2377	75	4	–	79	2	–	386	350	209	183	177	167
	Hockley — [g] Parish	4614	170	10	–	175	3	–	798	721	424	383	374	338
	South Fambridge — Parish	1234	12	1	–	19	2	–	104	113	63	64	41	49
	Ashingdon — Parish	1165	17	2	–	22	1	–	99	111	56	59	43	52
	Eastwood, *part of* Parish [1] — [except the part in Wallisea Island, *see* 192:3].	2962	126	4	–	121	3	–	562	521	293	281	269	240
	Rayleigh — Parish	2873	296	12	2	289	17	–	1433	1404	730	707	703	697
	Thundersley — Parish	2545	112	2	2	136	1	–	531	583	270	310	261	273
	South Benfleet — [h] Parish	2893*w*	125	9	–	142	2	–	573	586	309	307	264	279
	Hadleigh — [h] Parish	2337	98	4	–	107	4	–	451	510	231	267	220	243
2. PRITTLEWELL	Leigh — [i] Parish	2331	291	4	1	346	15	–	1473	1688	753	896	720	792
	Prittlewell — [hj] Parish	11293*w*	600	14	118	865	55	34	3427	4589	1723	2086	1704	2503
	Southchurch — [hk] Parish	4465*w*	91	–	–	94	2	–	494	712	282	490	212	223
3. ROCHFORD	Shopland — Parish	1039	10	–	–	11	1	–	80	75	48	49	32	26
	Sutton — Parish	721	32	–	–	33	–	–	148	149	85	79	63	70
	Rochford (W) — Parish	1855	306	7	–	323	3	–	1696	1589	885	812	811	777
	Hawkwell — Parish	1353	71	9	–	66	–	–	334	320	178	176	156	144
	Little Stambridge — Parish	600	26	–	2	31	2	–	125	136	58	71	67	65
	Great Stambridge — [l] Parish	1670	73	2	–	75	2	–	363	393	188	213	175	180
	Canewdon — [l] Parish	4071*w*	140	5	1	143	6	–	664	716	365	383	299	333
	Paglesham — [l] Parish	1828*w*	92	2	–	92	3	–	474	464	242	246	232	218
	Eastwood, *part of* Parish [1]—[1] (the part in Wallisea Island)	3656*w*	1	–	–	1	–	–	11	8	9	6	2	2
	Entire Parish:													
	[1] Eastwood	6618*w*	127	4	–	122	3	–	573	529	302	287	271	242

[a] A detached portion of Chelmsford parish, enumerated with Writtle parish in the Writtle Sub-district (191 : 3), and containing 34 persons in 8 houses; and a second detached portion, containing 71 persons in 17 houses, and enumerated with Broomfield parish, also in the Writtle Sub-district, are included in the return for the parish of Chelmsford. Chelmsford parish also includes the hamlets of Moulsham and Southwood.

[b] The decrease of population in Broomfield is ascribed to the discontinuance of a boarding school.

[c] The addition to the population of Chignal-Smealy is partly attributed to the erection of cottages for agricultural labourers.

[d] In Little Leighs, Great Leighs, and Boreham the decrease of population is attributed to the migration of agricultural labourers to towns and manufacturing districts. The parish of Great Leighs includes Chatley hamlet, with a population, in 1871, of 626 persons in 135 houses.

[e] The parish of Little Baddow includes the hamlet of Middlemead, with a population, in 1871, of 173 persons in 37 houses.

[f] The decrease of population in Danbury parish is ascribed to the demolition of a row of cottages. Danbury parish includes the hamlets of Runsell and Bucknam.

192. ROCHFORD. [g] The return for Hockley includes 12 persons, occupying 2 houses in a detached portion of the parish adjacent to Paglesham in the Rochford Sub-district (192 : 3).

[h] South Benfleet, Hadleigh, Prittlewell, and Southchurch include parts of Canvey Island, having an aggregate population of 93 persons in 16 houses. The remainder of Canvey Island is in the Billericay District (190); and the entire island has a population of 249 persons residing in 46 houses.

[i] The increase in the population of Leigh is ascribed to the extension of the fish trade consequent on improved railway communication.

[j] The increase in the population of Prittlewell is attributed to the growing popularity of Southend as a watering place. Southend possesses a Local Board. Prittlewell parish includes Upper and Lower Southend, Southend Old Town, Southend Cliff Town, Southend Park Estate, and the hamlets of Milton and Prittlewell, in addition to part of Canvey Island. The return for Prittlewell includes a detached portion of the parish contiguous to South Benfleet, in the Rayleigh Sub-district and having a population of 28 persons, residing in 6 houses.

[k] The return for Southchurch parish includes 14 persons occupying 2 houses in a detached portion of the parish, contiguous to South Benfleet in the Rayleigh Sub-district (192 : 1).

[l] Wallisea Island comprises a part of the parish of Great Stambridge containing a population of 46 persons, part of the parish of Canewdon with 88 persons, part of the parish of Paglesham with 17 persons, and part of the parish of Eastwood containing 8 persons. The entire island contains 16 houses and 159 persons.

TABLE 4.—AREA; HOUSES and INHABITANTS, 1861 and 1871, in PARISHES, &c.—*continued.*

SUPERINTENDENT REGISTRAR'S DISTRICT.		Area in Statute Acres.	HOUSES.						POPULATION.					
			1861.			1871.			Persons.		Males.		Females.	
REGISTRAR'S SUB-DISTRICT.	Parish, Township, or Place.		Inhabited.	Uninhabited.	Building.	Inhabited.	Uninhabited.	Building.	1861.	1871.	1861.	1871.	1861.	1871.
	192. ROCHFORD—*continued.*													
4. GREAT WAKERING	Barling	1258	77	3	–	77	3	1	354	355	175	180	179	175
	Little Wakering	5862*w*	51	1	–	54	–	–	283	269	161	142	122	127
	North Shoebury	2131*w*	40	–	–	42	–	–	193	199	96	107	97	92
	South Shoebury [a]	5150*w*	140	–	–	170	7	6	1502	2030	981	1270	521	760
	Great Wakering [b]	5484*w*	199	2	–	248	2	–	1018	1213	577	669	441	544
	Havengore *or* Havengore Island	*Parish* 810	1	–	–	1	–	–	25	22	20	20	5	2
	Foulness	28505*w*	109	–	2	127	2	–	681	754	424	447	257	307
	193. MALDON.													
1. SOUTHMINSTER	Burnham [c]	5523*w*	388	19	4	457	14	5	1870	2032	933	1017	937	1015
	Creeksea, *or* Crixea	985*w*	32	6	–	35	2	–	175	153	85	77	90	76
	Althorne [d]	2250	79	7	1	75	10	–	386	390	195	216	191	174
	Mayland	2030	50	2	2	54	3	–	225	278	117	138	108	140
	Steeple	3434*w*	114	4	–	113	2	–	559	539	291	290	268	249
	Southminster [e]	7701*w*	326	13	–	319	12	–	1424	1552	746	836	678	716
2. BRADWELL	Asheldham	2398*w*	38	–	–	36	1	–	212	192	119	111	93	81
	Dengie	3319*w*	56	–	–	61	–	–	298	338	159	185	139	153
	Tillingham [f]	7235*w*	231	9	–	245	7	2	1040	1145	556	629	484	516
	Bradwell near the Sea	10115*w*	217	2	–	214	14	1	1094	1061	573	549	521	512
	St. Lawrence Newland	2820*w*	37	1	–	46	1	–	184	219	98	117	86	102
3. ALL SAINTS	Mundon	4295*w*	60	4	1	75	1	–	322	370	187	209	135	161
	Snoreham [g]	399	46	–	–	41	–	–	219	194	117	97	102	97
	Latchingdon [g]	3672	81	1	–	79	10	–	430	384	236	221	194	163
	North Fambridge	1248	34	1	–	35	–	–	191	167	101	95	90	72
	Cold Norton	1651	46	4	–	44	5	–	207	227	110	123	97	104
	Stow-Maries	2444	49	8	–	44	1	–	265	279	143	151	122	128
	Purleigh [h]	5578	252	17	–	224	37	1	1095	1021	574	533	521	488
	Hazeleigh	1630	30	1	–	30	2	–	106	143	53	77	53	66
	Woodham-Mortimer	1380	66	–	–	69	–	–	324	312	158	147	166	165
	Woodham-Walter	2421	125	7	–	118	4	1	598	564	306	294	292	270
	MALDON—													
	All Saints	55	212	19	12	218	12	–	957	1030	433	456	524	574
4. ST. PETER	St. Peter in Maldon (W) [i]	1626	501	47	25	624	19	4	2550	3187	1241	1634	1309	1553
	St. Mary in Maldon	1827*w*	301	23	–	309	15	–	1278	1369	607	644	671	725
	Heybridge [j]	*1669*	315	10	–	337	11	1	1476	1565	741	798	735	767
	Langford	1076	49	3	–	46	5	–	279	234	156	121	123	113
	Great Totham	5363*w*	185	7	–	188	2	–	812	794	400	405	412	389
	Little Totham [k]	1283*w*	77	3	–	72	3	–	346	293	178	148	168	145
5. TOLLESBURY	Goldhanger	2724*w*	119	1	–	119	3	1	545	558	293	284	252	274
	Tolleshunt Major	2344*w*	91	6	–	99	3	–	438	437	234	219	204	218
	Tolleshunt Knights	2079	93	4	1	93	–	1	386	401	211	209	175	192
	Tolleshunt-D'Arcy	3371*w*	170	10	–	181	8	–	803	845	422	437	381	408
	Tollesbury	10638*w*	301	12	2	311	12	2	1462	1459	757	725	705	734
	194. TENDRING.													
1. ST. OSYTH	St. Osyth	9671*w*	349	25	–	373	30	–	1638	1674	846	865	792	809
	Thorrington	1930	94	12	–	92	5	–	424	446	236	237	188	209
	Alresford	1583*w*	62	–	–	60	3	2	248	278	132	134	116	144
	Frating	1237	51	5	–	55	7	–	235	273	122	128	113	145
	Great Bentley	3188	235	15	1	235	13	3	1033	1012	528	504	505	508
	Weeley	2087	146	6	1	141	12	2	630	633	333	333	297	310
	Little Clacton	2966	130	9	–	133	5	–	584	630	297	328	287	302
	Great Clacton	4280*w*	284	16	–	267	27	–	1280	1206	663	604	617	602
2. THORPE	Little Holland	916*w*	17	–	–	16	–	–	88	71	47	40	41	31
	Great Holland	2083*w*	101	5	–	112	2	–	467	460	256	233	211	227
	Frinton	820*w*	6	1	–	11	–	–	29	54	18	27	11	27
	Walton-le-Soken	3260*w*	169	39	–	242	57	19	697	1070	329	493	368	577
	Kirby-le-Soken	4757	182	3	–	207	9	–	879	932	447	475	432	457
	Thorpe-le-Soken	3203	261	20	–	268	15	–	1159	1202	575	610	584	592
	Beaumont cum Moze	3261*w*	109	5	–	111	3	–	490	454	252	236	238	218
	Tendring (W)	2827	168	6	–	173	4	–	929	894	463	461	466	433
	Great Oakley	3049	229	12	–	229	13	–	1038	1047	517	527	521	520

[a] The increase of population in South Shoebury is attributed to the larger number of military attending the school of gunnery at Shoeburyness.

[b] The extension of the manufacture of bricks is assigned as the cause of the increase of population in Great Wakering. Most of the new dwellings consist of wooden huts which are occupied by brickmakers.

193. MALDON. [c] The increase of population in Burnham is ascribed partly to the growing importance of the oyster fishery and partly to a revival of the shipping trade.

[d] The return for Althorne includes 5 persons occupying 1 house in a detached portion of the parish, near Canewdon in the Rochford District (192: 3).

[e] The increase of population in Southminster is attributed partly to improvements in agriculture, and partly to the extension of the malting trade.

[f] The increase of population in Tillingham is ascribed partly to the temporary presence of persons engaged in the Ordnance Survey, and partly to a high birth-rate as compared with the death rate.

[g] The parishes of Latchingdon and Snoreham are united for civil purposes.

[h] The parish of Purleigh includes Cock-Clarke's Village.

[i] The extension of the business of a large agricultural implement factory is mentioned as the principal cause of the increase of population in St. Peter in Maldon.

[j] In Heybridge the increase of population is mainly attributed to the extension of a large iron manufactory.

[k] The decrease of population in Little Totham is ascribed partly to an unusual mortality among its aged inhabitants, and partly to the amalgamation of small farms, causing a diminution in the number of labourers employed in the parish.

TABLE 4.—AREA; HOUSES and INHABITANTS, 1861 and 1871, in PARISHES, &c.—*continued.*

SUPERINTENDENT REGISTRAR'S DISTRICT.		Area in Statute Acres.	HOUSES.						POPULATION.					
			1861.			1871.			Persons.		Males.		Females.	
REGISTRAR'S SUB-DISTRICT.	Parish, Township, or Place.		Inhabited.	Uninhabited.	Building.	Inhabited.	Uninhabited.	Building.	1861.	1871.	1861.	1871.	1861.	1871.
194. TENDRING—*continued.*														
3. HARWICH	HARWICH—													
	St. Nicholas — [a] Parish	87	579	19	1	611	15	–	3839	4247	2002	2271	1837	1976
	Dovercourt — [b] Parish	1392	232	14	23	338	31	–	1231	1832	583	883	648	949
4. MANNINGTREE	Ramsey — Parish	6693*w*	139	10	–	147	5	1	605	691	319	348	286	343
	Little Oakley — Parish	1119*w*	66	3	–	67	1	–	306	306	163	168	143	138
	Wix — Parish	3090	172	10	–	166	13	1	752	718	387	379	365	339
	Wrabness — Parish	1491*w*	53	–	–	56	2	–	226	245	122	115	104	130
	Bradfield — Parish	2719*w*	212	9	–	200	16	–	914	864	472	444	442	420
	MISTLEY — Parish	2115	342	35	1	362	39	–	1539	1535	775	767	764	768
	Manningtree — Parish	115*w*	221	29	4	231	19	1	881	970	411	437	470	533
5. ARDLEIGH	Lawford — Parish	2679	195	18	–	192	25	–	842	815	407	416	435	399
	Ardleigh — Parish	4905	360	22	–	360	32	–	1582	1591	813	799	769	792
	Little Bromley — Parish	1841	90	1	–	90	5	–	371	400	199	216	172	184
	Little Bentley — Parish	2012	101	3	–	95	7	2	458	426	248	226	210	200
	Great Bromley — Parish	2956	175	13	–	172	14	–	758	754	399	396	359	358
	Elmstead — Parish	3644	215	5	2	226	16	–	953	983	504	489	449	494
195. COLCHESTER.														
1. COLCHESTER FIRST WARD.	COLCHESTER— [c]													
	St. Botolph (W) — Parish	4455	698	26	1	730	55	19	6228	6363	4044	4005	2184	2358
	Berechurch — Parish		19	–	–	23	1	–	112	104	59	51	53	53
	St. Giles — Parish		611	27	–	709	31	3	2736	3712	1296	1944	1440	1768
	Holy Trinity — Parish		182	4	7	215	18	–	875	1116	409	531	466	585
	St. Mary at the Walls [d] Parish		305	11	2	351	27	10	1505	1780	546	651	959	1129
2. COLCHESTER SECOND WARD.	Lexden — Parish	4694	337	5	2	403	14	2	1543	1931	742	951	801	980
	Mile End St. Michael — Parish		195	7	–	220	9	1	880	940	436	484	444	456
	No Man's Land — [e]		2	1	–	1	–	–	6	3	4	1	2	1
	St. Peter — Parish		446	15	–	442	16	1	2127	1994	965	893	1162	1101
	St. Martin — Parish		214	13	–	223	14	4	994	1040	423	490	571	550
	St. Runwald — Parish		62	5	–	62	5	–	320	362	143	153	177	209
3. COLCHESTER THIRD WARD.	St. Nicholas — Parish	2165	216	10	–	191	27	–	1096	961	508	458	588	503
	All Saints — Parish		122	8	10	183	15	–	680	890	269	361	411	529
	St. James — Parish		439	6	–	477	41	–	1959	2194	905	1015	1054	1179
	St. Mary Magdalen — Parish		99	6	–	103	3	–	473	475	216	222	257	253
	St. Leonard — Parish		324	25	7	377	21	–	1492	1723	702	794	790	929
	Greenstead — Parish		178	12	2	181	18	1	789	758	379	370	410	388
196. LEXDEN.														
1. WIVENHOE	Wivenhoe — [f] Parish	1597*w*	419	15	–	505	66	–	1843	2123	828	988	1015	1135
	Brightlingsea — [f] Parish	3560*w*	589	26	9	760	67	1	2585	3075	1228	1844	1357	1731
2. PELDON	Fingringhoe — Parish	3433*w*	108	2	–	148	11	–	670	673	330	338	340	335
	East Donyland — Parish	1067	258	7	1	312	11	–	1052	1190	442	505	610	685
	Abberton — Parish	1067	59	–	–	60	3	–	269	238	133	106	136	132
	Langenhoe — Parish	2104	33	–	–.	46	1	–	169	234	89	121	80	113
	East Mersea — Parish	3857*w*	67	2	–	70	4	–	305	315	162	168	143	147
	West Mersea — Parish	4415*w*	197	6	1	217	4	–	944	1044	472	528	472	516
	Peldon — Parish	2186	106	3	–	115	3	–	501	511	268	275	233	236
	Great Wigborough — Parish	2585	90	5	–	98	5	–	428	444	228	220	200	224
	Little Wigborough — Parish	1168	22	2	–	24	–	–	92	124	46	68	46	56
	Salcott — Parish	255	41	3	–	41	2	–	188	217	102	109	86	108
	Virley — Parish	632	16	–	–	18	–	–	67	65	37	34	30	31
3. STANWAY	Layer-Marney — Parish	1973	60	1	–	54	1	–	276	269	145	140	131	129
	Layer-Breton — Parish	954	62	2	–	63	2	–	298	284	146	139	152	145
	Layer-de-la-Hay — Parish	2577	162	7	–	172	3	–	807	765	394	381	413	384
	Birch — Parish	3069	189	4	–	195	2	–	940	916	466	452	474	464
	Easthorpe — Parish	1300	30	–	–	29	3	–	144	150	64	80	80	70
	Copford — Parish	2397	163	10	–	167	5	–	775	706	384	354	391	352
	Stanway (W) — Parish	3368	157	4	4	176	4	1	964	945	464	461	500	484
	Marks Tey — Parish	1214	82	3	–	98	7	–	396	443	210	233	186	210
	Little Tey — Parish	486	13	2	–	15	–	–	63	76	28	39	35	37

[a] The increase of population in the parish of St. Nicholas Harwich, is attributed to the revival of the shipping trade; the Great Eastern Railway Company having established a line of steamers trading between that port and the Continent. The number of persons enumerated on board vessels in the harbour was 455, of whom 162 belonged to H.M.S. "Penelope."

[b] The increase of population in Dovercourt is attributed partly to its growing reputation as a watering place, and partly to the limited extent of house accommodation in the neighbouring thriving town of Harwich.

195. COLCHESTER. [c] The increase of population in the borough of Colchester is attributed to various causes, among which may be mentioned the occupation of the new Cavalry Barracks, the establishment of a sewing machine factory, and the sale of land for building. The return includes 3506 military and their families in Colchester Camp, the Cavalry barracks and the Essex Militia depôt.

[d] The parish of St. Mary at the Walls includes the hamlet of Blatch Ground.

[e] No Man's Land, hitherto reputed to be extra-parochial, is stated to have not yet been brought under the operation of the Poor Laws, as required by the Act relating to extra-parochial places.

196. LEXDEN. [f] 120 persons were reported as absent from Wivenhoe, and 433 as absent from Brightlingsea, almost all fishing at sea.

TABLE 4.—AREA; HOUSES and INHABITANTS, 1861 and 1871, in PARISHES, &c.—*continued.*

SUPERINTENDENT REGISTRAR'S DISTRICT.		Area in Statute Acres.	HOUSES.						POPULATION.					
			1861.			1871.			Persons.		Males.		Females.	
REGISTRAR'S SUB-DISTRICT.	Parish, Township, or Place.		Inhabited.	Uninhabited.	Building.	Inhabited.	Uninhabited.	Building.	1861.	1871.	1861.	1871.	1861.	1871.
	196. LEXDEN—*continued.*													
4. FORDHAM	Great Tey - - - - Parish	2503	166	9	2	170	6	–	818	781	404	404	414	377
	Aldham - - - - Parish	1825	94	2	–	95	4	–	406	432	207	221	199	211
	Pontisbright, *or* Chapel - - Parish	1146	86	2	–	87	1	1	370	392	181	198	189	194
	Wakes-Colne - - - - Parish	1926	117	5	–	117	4	–	535	524	271	277	264	247
	Mount Bures - - - - Parish	1404	57	2	–	60	1	–	301	277	153	148	148	129
	Wormingford - - - - Parish	2331	112	5	–	110	1	–	503	501	267	250	236	251
	Fordham - - - - Parish	2517	178	3	2	190	5	–	782	802	396	410	386	392
	West Bergholt - - - Parish	2273	198	10	–	219	6	–	906	987	458	515	448	472
5. DEDHAM	Little Horksley - - - Parish	1029	54	2	–	52	–	–	253	244	131	136	122	108
	Great Horksley - - - Parish	3084	172	8	–	177	7	–	769	844	385	419	384	425
	Boxted - - - - [a] Parish	3082	219	4	–	199	13	–	935	847	475	444	466	403
	Langham - - - - [a] Parish	2896	185	6	–	169	18	–	862	756	421	382	441	374
	Dedham - - - - [b] Parish	2551	402	15	3	420	15	–	1734	1916	845	930	889	986
	197. WITHAM.													
1. KELVEDON	Messing - - - - Parish	2549	164	16	–	157	13	–	813	726	398	364	415	362
	Inworth - - - - Parish	1554	146	14	–	155	18	5	655	766	346	410	309	356
	Kelvedon - - - [c] Parish	3167	350	19	3	362	11	1	1741	1665	889	834	852	831
	Rivenhall - - - - Parish	3589	158	5	–	163	6	–	719	723	361	381	358	342
	Great Braxted - - - Parish	2631	86	3	–	85	4	–	384	358	198	182	186	176
	Little Braxted - - - Parish	563	23	2	1	25	–	–	111	114	59	59	52	55
2. WITHAM	WITHAM (W) - - - Parish	3633	674	47	4	693	26	–	3455	3347	1711	1626	1744	1721
	Wickham Bishop's - - - Parish	1534	138	8	–	135	9	–	616	605	279	308	337	297
	Ulting - - - - - Parish	1147	36	1	–	35	4	–	169	177	85	92	84	85
	Hatfield-Peverel - - - Parish	4728	289	11	–	292	12	2	1311	1304	654	649	657	655
	Terling - - - - - Parish	3205	195	3	–	193	2	–	902	924	462	484	440	440
	Fairsted - - - - - Parish	1853	70	2	–	68	4	–	351	360	186	200	165	160
	Faulkbourn - - - - Parish	1151	31	1	–	30	–	–	143	143	64	62	79	81
3. COGGESHALL	Feering - - - - - Parish	3230	166	2	–	168	7	–	804	772	385	378	419	394
	GREAT COGGESHALL - [d] Parish	2770	825	28	3	791	66	–	3679	3454	1685	1598	1994	1856
	Little Coggeshall - - [d] Parish	830	85	3	1	92	5	–	429	376	201	170	228	206
	Marks Hall - - - - Parish	804	7	1	–	9	–	–	42	50	17	29	25	21
	198. HALSTEAD.													
1. HALSTEAD	Earl's Colne - - - - Parish	2959	334	17	2	235	14	–	1540	1481	764	729	776	752
	White Colne - - - - Parish	1467	87	14	–	92	9	–	400	406	208	219	192	187
	Colne-Engaine - - - Parish	2444	142	5	1	138	8	–	627	561	304	281	323	280
	Pebmarsh - - - - Parish	2023	146	12	–	151	7	1	653	617	299	268	354	349
	Little Maplestead - - Parish	1062	73	12	1	75	6	–	325	302	153	149	172	153
	Great Maplestead - - Parish	1929	106	8	–	103	7	–	462	444	215	191	247	253
	HALSTEAD (W) - - - Parish	5633	1535	65	6	1540	73	6	6917	6904	3131	3124	3786	3780
	Gosfield - - - - - Parish	2990	132	5	–	139	3	–	620	649	305	309	315	340
2. HEDINGHAM	Sible-Hedingham - - - Parish	5394	508	22	2	510	16	–	2123	2097	1044	1013	1079	1084
	Castle Hedingham - - - Parish	2429	300	29	–	297	20	–	1203	1235	548	548	655	687
	Little Yeldham - - - Parish	938	71	1	–	74	3	–	307	313	143	149	164	164
	Great Yeldham - - - Parish	1820	145	7	1	159	2	–	696	683	331	308	365	375
	Tilbury - - - - - Parish	946	62	5	–	61	5	–	232	288	125	145	107	143
	Ridgwell - - - - Parish	1717	166	8	–	190	9	1	795	839	372	391	423	448
	Stambourne - - - - Parish	1842	114	9	–	127	5	–	537	577	272	270	265	307
	Toppesfield - - - - Parish	3320	214	5	1	221	3	–	1045	1057	510	511	535	546
	199. BRAINTREE.													
1. FINCHINGFIELD	Finchingfield - - - [e] Parish	8387	531	39	–	523	28	6	2441	2241	1219	1109	1222	1132
	Wethersfield - - - - Parish	4213	389	15	1	389	20	–	1727	1734	871	840	856	894
	Shalford - - - - Parish	2455	176	12	1	185	11	–	760	796	389	405	371	391
	Great Saling - - - Parish	1651	72	2	–	76	1	–	361	363	182	193	179	170
2. BOCKING	Panfield - - - - - Parish	1475	71	3	–	71	5	–	308	286	150	143	158	143
	Bocking (W) - - - [f] Parish	4607	768	54	–	739	60	1	3555	3399	1601	1571	1954	1828
	Stisted - - - - - Parish	2967	189	6	–	179	8	–	821	766	397	382	424	384
	Pattiswick - - - - Parish	1297	76	4	4	85	3	–	324	347	165	175	159	172
	Bradwell next Coggeshall - Parish	1161	67	5	–	69	6	1	273	319	139	139	134	180

[a] The decrease of population in the parishes of Boxted and Langham is attributed to the demolition of houses and to a decline in the demand for agricultural labourers.

[b] The increase of population at Dedham is mainly attributed to the pupils,—132 in number,—at boarding schools being included in the return for 1871. In 1861 the pupils at these schools were absent on their holidays.

197. WITHAM. [c] The decrease of population in Kelvedon is attributed to the discontinuance of a large boarding school.

[d] The closing of a silk factory, and the languishing condition of the velvet manufacture, are assigned as the causes of the decrease of population in Great and Little Coggeshall.

199. BRAINTREE. [e] The decrease of population in Finchingfield is attributed to the migration of families to London and elsewhere.

[f] The decrease of population in Bocking is attributed partly to the demolition of houses, and partly to migration.

TABLE 4.—AREA; HOUSES and INHABITANTS, 1861 and 1871, in PARISHES, &c.—*continued.*

SUPERINTENDENT REGISTRAR'S DISTRICT.			Area in Statute Acres.	HOUSES.						POPULATION.					
				1861.			1871.			Persons.		Males.		Females.	
REGISTRAR'S SUB-DISTRICT.	Parish, Township, or Place.			Inhabited.	Uninhabited.	Building.	Inhabited.	Uninhabited.	Building.	1861.	1871.	1861.	1871.	1861.	1871.
	199. BRAINTREE—*continued.*														
3. BRAINTREE	Cressing	Parish	2357	138	4	–	137	8	–	582	571	282	274	300	297
	White Notley	Parish	2228	105	3	–	106	3	–	508	499	254	256	254	243
	Black Notley	Parish	1936	124	5	1	142	11	3	489	631	245	319	244	312
	BRAINTREE	Parish	2242	1051	60	25	1142	51	6	4620	4790	2148	2196	2472	2594
	Rayne	Parish	1676	82	3	–	84	2	–	401	401	195	189	206	212
	200. DUNMOW.														
1. STEBBING	Felstead	[a] Parish	6247	401	15	–	408	12	–	1804	2012	978	1118	826	894
	Stebbing	Parish	4301	310	21	–	308	16	–	1346	1313	705	693	641	620
	Bardfield-Saling	Parish	1111	84	5	–	74	7	–	356	321	176	159	180	162
	Great Bardfield	Parish	3689	259	8	–	261	16	1	1065	1084	515	533	550	551
	Lindsell	Parish	1959	84	2	–	79	3	–	385	403	200	198	185	205
2. DUNMOW	Little Easton	Parish	1548	76	5	–	74	6	–	357	335	172	163	185	172
	Great Dunmow (W)	Parish	6746	600	36	–	626	20	4	2976	2983	1487	1475	1489	1508
	Little Dunmow	Parish	1715	79	3	–	77	3	–	379	359	198	185	181	174
	Barnston	Parish	1442	40	2	–	43	1	–	192	204	95	99	97	105
	Great Canfield	Parish	2472	115	4	–	111	11	–	468	486	239	233	229	203
	Little Canfield	Parish	1479	74	2	–	71	5	–	314	306	170	166	144	140
	Takeley	Parish	3154	224	10	–	222	8	–	1000	926	505	470	495	456
3. HATFIELD	Hatfield Broad Oak, *or* Hatfield Regis	Parish	8810	405	23	2	439	18	1	1960	1936	1014	995	946	941
	White Roothing	Parish	2520	101	2	–	103	3	2	466	449	250	229	216	220
	Aythorp-Roothing	Parish	1394	56	–	–	54	1	2	269	249	137	136	132	113
	Leaden-Roothing	Parish	907	46	–	–	45	1	–	207	209	107	108	100	101
	Margaret-Roothing	Parish	1222	56	2	–	59	4	–	236	282	125	152	111	130
	High Easter	Parish	4725	202	7	–	200	8	–	947	981	518	495	429	486
	High Roothing	Parish	1803	110	1	–	107	6	–	469	470	263	256	206	214
4. THAXTED	Great Easton	Parish	2532	203	18	–	205	21	–	891	931	463	493	428	438
	Tilty	Parish	1040	20	–	–	20	–	–	83	91	40	45	43	46
	Broxted	Parish	3149	170	7	–	172	4	–	782	761	395	386	387	375
	Chickney	Parish	700	13	–	–	14	–	–	76	63	48	37	28	26
	Thaxted	[b] Parish	6219	546	36	–	538	25	–	2302	2288	1154	1101	1148	1087
	Little Bardfield	Parish	1710	90	1	3	95	9	–	429	467	219	216	210	251
	201. SAFFRON-WALDEN.														
1. NEWPORT	Debden	Parish	4404	203	13	–	205	11	–	942	892	494	463	448	429
	Newport	Parish	1714	198	8	–	212	7	–	886	917	418	431	468	486
	Widdington	Parish	2028	91	10	2	89	1	–	409	386	210	192	199	194
	Quendon	Parish	643	35	3	–	37	5	–	165	170	71	84	94	86
	Rickling	Parish	1311	103	3	–	104	6	–	502	532	270	276	232	256
	Clavering	Parish	3708	243	21	–	257	11	3	1047	1077	530	550	517	517
	Wicken-Bonant	Parish	841	36	–	–	38	3	–	173	210	87	91	86	119
	Arkesden	Parish	2320	111	–	4	108	6	–	506	456	259	241	247	215
	Langley	Parish	1647	91	6	–	98	–	–	410	438	207	229	203	209
2. SAFFRON-WALDEN	Chrishall	Parish	2690	123	4	–	127	5	–	643	613	318	317	325	295
	Elmdon	Parish	2480	161	4	2	160	3	1	731	717	362	371	369	346
	Wendon-Lofts	Parish	1520	12	2	–	13	–	–	61	70	25	32	36	38
	Strethall	Parish	646	11	–	2	12	–	–	41	58	22	35	19	27
	Great Chesterford	[c] Parish	3030	215	5	–	214	8	–	1027	940	512	472	515	468
	Little Chesterford	Parish	1260	55	2	–	54	5	–	276	234	148	136	128	108
	Littlebury	[c] Parish	2300	191	5	9	194	7	–	974	880	502	447	472	433
	Wendens Ambo	[c] Parish	1220	91	3	–	90	4	–	419	368	210	180	209	188
	SAFFRON-WALDEN (W)	[d] Parish	7416	1181	59	2	1224	36	11	5474	5718	2609	2724	2865	2994
3. RADWINTER	*Ashdon, part of* Parish—	[1e]													
	Ashdon	Civil Parish	4948	220	8	–	216	16	2	1011	965	542	506	469	459
	Radwinter	Parish	3802	214	4	–	207	12	–	946	906	490	516	456	470
	Wimbish	Parish	4862	195	7	–	193	10	–	939	906	507	482	432	424
	Hempstead	Parish	3565	168	15	–	174	4	–	797	765	393	373	404	392
	Great Sampford	Parish	2224	192	7	–	187	13	1	865	881	449	465	416	416
	Little Sampford	Parish	1990	100	1	–	91	7	–	477	374	251	197	226	177
	Parish (ancient) consisting of Townships, Hamlets, &c.:														
	[1] Ashdon		5352	270	11	–	268	16	2	1235	1174	666	624	569	550

200. DUNMOW. [a] The increase of population in Felstead is ascribed to the enlargement of the grammar school.

[b] The decrease in the population of Thaxted, a purely agricultural parish, is attributed to the lowness of wages, and consequent migration.

201. SAFFRON-WALDEN. [c] The decrease of population in Great Chesterford, Littlebury, and Wendens Ambo parishes is attributed to migration, caused by lowness of wages. Littlebury parish includes the hamlets of Littlebury Green and Catmer.

[d] The increase of population in Saffron-Walden is ascribed to the introduction of railway communication, an improved market, and the prosperity of the building trade. Saffron-Walden parish includes the hamlets of North End and Springwell.

[e] The other part of Ashdon (ancient) parish, (viz., Bartlow End hamlet,) is in the Linton District (179), Div. III.

TABLE 4.—AREA; HOUSES and INHABITANTS, 1861 and 1871, in PARISHES, &c.—*continued.*

SUPERINTENDENT REGISTRAR'S DISTRICT.		Area in Statute Acres.	HOUSES.						POPULATION.					
			1861.			1871.			Persons.		Males.		Females.	
REGISTRAR'S SUB-DISTRICT.	Parish, Township, or Place.		Inhabited.	Uninhabited.	Building.	Inhabited.	Uninhabited.	Building.	1861.	1871.	1861.	1871.	1861.	1871.
REGISTRATION OR UNION COUNTY: 15. SUFFOLK.														
	202. RISBRIDGE.													
1. HAVERHILL	Steeple Bumpstead (*Essex*) — Parish	3296	235	17	2	250	5	–	1158	1179	562	576	596	603
	Helion-Bumpstead Parish—[1]													
	part in *Essex*	2791	184	5	1	181	7	–	870	796	445	388	425	408
	part in *Cambs.*	400	7	–	–	11	–	–	17	61	6	32	11	19
	Sturmere (*Essex*) — Parish	945	70	–	–	76	3	–	326	350	168	156	158	174
	Haverhill Parish—[2a]													
	part in *Essex*	490	52	5	–	70	3	–	261	357	136	165	125	192
	part in *Suffolk*	1915	454	14	3	544	8	7	2173	2674	1089	1275	1084	1399
	Kedington Parish—[3]													
	part in *Essex*	735	26	–	1	26	–	–	115	118	54	54	61	64
	part in *Suffolk* (W)	1555	134	1	1	153	4	–	881	862	440	433	441	429
	Barnardiston — Parish	1100	51	1	1	57	4	–	280	288	138	143	142	145
	Monks Risbridge — [b] *Parish*	92	1	–	–	–	–	–	7	4	3	–	4	–
	Little Wratting — Parish	936	38	3	–	46	1	–	193	217	97	113	96	104
	Great Wratting — Parish	1329	86	6	–	86	1	–	423	446	210	216	213	230
	Withersfield — Parish	2509	146	6	–	149	1	–	624	670	324	336	300	334
2. WICKHAMBROOK	Great Thurlow — Parish	2023	91	2	–	85	2	–	423	412	208	208	215	204
	Little Thurlow — Parish	1470	95	9	–	94	2	–	369	375	187	187	182	188
	Little Bradley — [c] Parish	957	7	1	–	13	–	–	28	63	15	32	13	31
	Great Bradley — Parish	2280	99	6	–	93	10	–	460	455	249	250	211	205
	Cowlinge — Parish	3025	176	13	5	172	13	–	842	781	408	379	434	402
	Wickhambrook — Parish	4148	324	22	2	337	6	–	1452	1503	730	743	722	760
	Stradishall — Parish	1376	100	3	–	97	2	–	425	425	216	221	209	204
	Denardiston *or* Denston — Parish	1280	64	2	–	64	2	–	277	285	142	147	135	138
	Stansfield — Parish	1989	109	6	–	110	7	–	549	543	279	286	270	257
3. CLARE	Poslingford — Parish	2438	79	1	–	82	–	–	350	398	161	184	189	214
	Hundon — Parish	4461	255	19	1	257	10	–	1132	1116	587	563	545	553
	Clare — [d] Parish	2228	378	34	–	407	16	6	1657	1687	782	913	875	974
	Stoke by Clare — Parish	2361	168	11	–	184	9	–	863	867	426	430	437	437
	Whixoe — Parish	600	29	1	–	30	–	–	145	170	72	87	73	83
	Birdbrook (*Essex*) — Parish	2386	143	2	–	154	2	–	643	682	343	348	300	334
	Ashen (*Essex*) — Parish	1498	71	2	–	69	1	–	344	325	169	169	175	156
	Ovington (*Essex*) — Parish	705	32	–	–	28	1	–	145	142	64	63	81	79
	203. SUDBURY.													
1. BULMER	Pentlow (*Essex*) — Parish	1847	68	–	–	82	2	–	397	377	185	174	212	203
	Belchamp St. Paul (*Essex*) — Parish	2557	179	1	–	179	6	–	832	836	417	413	415	423
	Foxearth (*Essex*) — [b] Parish	1640	101	11	–	98	3	–	400	423	187	176	213	247
	Belchamp-Otten (*Essex*) — Parish	1693	81	5	–	89	2	2	375	389	193	196	182	193
	North Wood (*Essex*) — *Parish*	2125	3	2	–	3	1	–	12	10	5	5	7	5
	Belchamp-Walter (*Essex*) — Parish		152	7	–	159	8	1	708	735	362	355	346	380
	Bulmer (*Essex*) — Parish	2779	170	17	5	186	16	2	758	780	375	381	383	399
	Gestingthorpe (*Essex*) — Parish	2630	183	13	2	181	11	1	769	766	378	379	391	387
	Wickham St. Paul (*Essex*) — Parish	1225	99	2	–	102	3	–	409	445	204	216	205	229
	Twinstead (*Essex*) — Parish	1008	48	3	–	55	2	–	193	204	97	105	96	99
2. BURES	Alphamstone (*Essex*) — Parish	1557	72	8	–	79	4	–	317	303	159	148	158	155
	Lamarsh (*Essex*) — Parish	1245	75	11	–	74	4	1	329	307	157	151	172	156
	Bures St. Mary Parish—[4]													
	Bures (*Essex*) — Hamlet	1619	140	1	–	137	2	–	623	604	302	289	321	315
	Bures St. Mary — [e] Civil Parish	2516	229	15	–	221	17	–	1036	910	522	439	514	471
	Wissington, *or* Wiston — Parish	1485	51	1	–	46	–	–	254	223	147	108	107	114
	Nayland — [e] Parish	941	250	19	6	235	34	–	1061	980	517	477	544	503
	Stoke by Nayland — [e] Parish	5277	302	19	–	291	19	–	1275	1174	635	582	640	592
	Assington — Parish	2986	162	13	–	172	9	–	747	746	371	384	376	362
3. SUDBURY	Middleton (*Essex*) — Parish	875	31	2	–	40	2	–	138	183	76	101	62	82
	Great Henny (*Essex*) — [e] Parish	1120	80	3	–	80	1	2	363	292	191	148	172	144
	Little Henny (*Essex*) — Parish	410	14	–	–	15	–	–	81	87	31	36	50	51
	Ballingdon cum Brundon (*Essex*) — [f] Parish	366	190	16	–	172	26	–	861	770	400	378	461	392
	Little Cornard — Parish	1657	92	6	–	89	7	–	404	429	206	210	198	219
	Great Cornard — Parish	1567	201	2	1	199	15	1	904	877	476	431	428	446
	Entire Parishes:													
	[1] Helion-Bumpstead (*Cambridge and Essex*)	3191	191	5	1	192	7	–	887	847	451	420	436	427
	[2] Haverhill (*Essex and Suffolk*)	2405	506	19	3	614	11	7	2434	3031	1225	1440	1209	1591
	[3] Kedington (*Essex and Suffolk*)	2290	160	1	2	179	4	–	996	980	494	487	502	493
	[4] Bures St. Mary (*Essex and Suffolk*)	4135	369	16	–	358	19	–	1659	1514	824	728	835	786

202. RISBRIDGE. [a] The increase of population in the parish of Haverhill is attributed to the opening, since 1861, of two lines of railway, and the consequent extension of the staple manufactures.

[b] In Monks Risbridge the only house standing at the time of the Census of 1861 has been demolished.

[c] The increase of population in Little Bradley is attributed to the occupation of new cottages by labourers, removed from an adjacent parish.

[d] The increase of population in Clare is ascribed to the introduction of railway communication, and the removal of a large school from Halstead to this parish.

203. SUDBURY. [e] The decrease in the population of the parishes of Bures St. Mary, Nayland, Stoke by Nayland, and Great Henny is attributed to the diminished demand for manual labour in agriculture, and the consequent migration to other parts.

[f] In Ballingdon cum Brundon the decrease of population is ascribed to the pulling down of a number of houses, by the Great Eastern Railway Company.

TABLE 4.—AREA; HOUSES and INHABITANTS, 1861 and 1871, in PARISHES, &c.—*continued.*

REGISTRAR'S SUB-DISTRICT.	PARISH, TOWNSHIP, OR PLACE.	Area in Statute Acres.	HOUSES. 1861. Inhabited.	1861. Uninhabited.	1861. Building.	HOUSES. 1871. Inhabited.	1871. Uninhabited.	1871. Building.	POPULATION. Persons. 1861.	Persons. 1871.	Males. 1861.	Males. 1871.	Females. 1861.	Females. 1871.
	203. SUDBURY—*continued.*													
3. SUDBURY (*cont.*) -	SUDBURY—													
	All Saints - - - [a] Parish	1093	323	28	1	285	51	4	1350	1235	619	572	731	663
	St. Gregory (W) - [b] Parish		559	27	24	630	56	12	2781	3069	1375	1537	1406	1532
	St. Peter - - - - Parish		410	22	2	406	50	7	1880	1825	865	838	1015	987
	St. Bartholomew - - *Parish*		2	–	–	2	–	–	7	9	3	4	4	5
	Chilton - - - - [c] Parish	979	34	2	–	58	3	–	149	260	68	126	81	134
4. MELFORD - -	Newton near Sudbury - [d] Parish	2197	102	1	–	103	5	–	529	477	273	247	256	230
	Great Waldingfield - - Parish	2423	146	6	–	150	7	1	622	585	316	303	306	282
	Little Waldingfield - - Parish	1574	91	5	–	87	4	–	412	391	224	210	188	181
	Acton - - - - - Parish	2811	122	4	3	120	7	–	558	548	287	280	271	268
	Alpheton - - - - Parish	1202	69	3	1	76	3	–	298	290	155	149	143	141
	Long Melford - - - [e] Parish	5185	632	12	1	654	24	–	2870	3046	1355	1440	1515	1606
	Borley (*Essex*) - - - Parish	776	40	5	–	47	3	–	190	239	107	118	83	121
	Liston (*Essex*) - - - Parish	631	18	–	–	20	–	–	95	90	40	47	55	43
5. HARTEST - -	Cavendish - - - - Parish	3354	293	10	5	305	9	–	1301	1388	656	667	645	721
	Glemsford - - - [f] Parish	2295	419	10	3	452	4	2	1932	2251	934	1095	998	1156
	Stanstead - - - - Parish	1162	83	5	–	90	3	–	382	399	191	199	191	200
	Boxted - - - - - Parish	1367	35	–	4	43	–	–	192	194	97	89	95	105
	Hawkedon - - - - Parish	1461	67	1	–	64	5	–	321	306	179	163	142	143
	Somerton - - - - Parish	1040	29	–	–	33	3	–	153	168	79	95	74	73
	Hartest - - - - Parish	1964	164	9	–	165	8	2	744	720	373	355	371	365
	Shimpling - - - - Parish	2698	111	10	–	121	3	–	500	584	248	279	252	305
	Lawshall - - - - Parish	2969	204	3	–	208	8	–	903	870	442	430	461	440
	204. COSFORD.													
1. LAVENHAM - -	Cockfield - - - - Parish	3626	229	5	–	225	9	2	992	980	500	509	492	471
	Thorpe-Morieux - - - Parish	2457	98	4	–	96	6	1	447	449	240	235	207	214
	Brettenham - - - - Parish	1558	88	2	–	91	3	–	426	406	219	201	207	205
	Wattisham - - - - Parish	1298	49	–	–	48	–	–	220	210	117	112	103	98
	Hitcham - - - - - Parish	4117	231	1	–	229	8	9	991	974	514	504	477	470
	Bildeston - - - - Parish	1420	164	13	–	192	7	–	788	808	383	385	405	423
	Kettlebaston - - - - Parish	1063	40	1	–	38	2	–	198	174	108	93	90	81
	Preston - - - - - Parish	1931	73	3	–	72	7	–	348	354	191	188	157	166
	Lavenham - - - - Parish	2887	413	22	2	427	18	–	1823	1886	871	902	952	984
	Brent-Eleigh - - - - Parish	1617	60	3	–	58	3	–	228	219	117	112	111	107
	Monks Eleigh - - - - Parish	2099	160	7	1	156	13	2	678	720	355	356	323	364
	Milden - - - - - Parish	1339	36	4	–	40	–	–	159	170	83	89	76	81
	Chelsworth - - - - Parish	861	67	5	–	66	4	1	273	276	145	138	128	138
	Nedging - - - - - Parish	837	35	3	–	38	–	–	171	177	95	97	76	80
2. HADLEIGH - -	Naughton - - - - Parish	854	31	–	–	31	1	–	155	149	75	75	80	74
	Elmsett - - - - - Parish	1973	101	5	–	103	1	–	459	425	230	216	229	209
	Aldham - - - - - Parish	1744	60	1	–	59	5	–	267	234	134	114	133	120
	HADLEIGH - - - - Parish	4288	818	31	2	821	37	9	3606	3575	1724	1742	1882	1833
	Layham - - - - - Parish	2488	113	5	2	120	6	–	534	542	272	266	262	276
	Polstead - - - - - Parish	3402	222	15	–	198	21	2	922	853	463	425	459	428
	Boxford Parish— [1]													
	Boxford - - - [g] Civil Parish	1820	190	27	–	178	5	–	806	743	390	352	416	391
	Hadleigh - - - - Hamlet		46	7	–	52	4	–	180	198	94	105	86	93
	Groton - - - - - Parish	1571	123	15	–	128	5	–	554	506	277	266	277	240
	Edwardstone - - - - Parish	1872	103	5	–	101	–	–	462	473	239	241	223	232
	Lindsey - - - - [h] Parish	1246	68	4	–	69	2	–	316	270	184	139	132	131
	Kersey - - - - - Parish	1510	136	15	1	135	9	–	604	570	318	290	286	280
	Semer (W) - - - - Parish	1248	54	1	–	57	4	–	429	414	214	217	215	197
	Whatfield - - - - Parish	1570	74	–	–	68	1	–	340	339	181	181	159	158
	205. THINGOE.													
1. ROUGHAM - -	Bradfield St. Clare - - Parish	1428	51	–	–	47	–	–	233	233	128	128	105	105
	Bradfield St. George - - Parish	1984	110	5	–	108	4	1	427	493	214	232	213	261
	Rougham - - - [i] Parish	3840	210	8	1	201	24	–	988	884	488	461	500	423
	Rushbrooke - - - [i] Parish	1060	37	–	–	37	1	–	185	139	84	65	101	74
	Little Whelnetham - - Parish	592	41	–	2	45	1	–	194	204	93	105	101	99
	Bradfield-Combust - - Parish	818	38	4	–	33	1	–	173	166	95	82	78	84
	Stanningfield - - - Parish	1455	69	1	1	75	1	–	351	337	175	180	176	157
	Great Whelnetham - - Parish	1493	116	8	–	113	2	–	504	523	259	251	245	272
	Nowton - - - - - Parish	1157	38	1	–	41	–	–	186	178	89	79	97	99
	Hawstead with Hardwick [j] Parish	2237	98	–	–	95	3	–	471	452	214	222	257	230
	Whepstead - - - - Parish	2670	140	2	–	140	4	4	677	648	345	326	332	322
	Brockley - - - - Parish	1565	74	3	–	80	2	–	340	347	187	191	153	156
	Parish (ancient) consisting of Townships, Hamlets, &c.:													
	[1] Boxford - - - - - - - -	1820	236	34	–	230	9	–	986	941	484	457	502	484

203. SUDBURY. [a] The decrease of population in All Saints' parish is stated to have been caused by the demolition of a number of cottages.

[b] The increase of population in St. Gregory's is attributed to the erection of dwelling-houses in that parish, there being no land available for building elsewhere in the borough of Sudbury.

[c] The establishment of a new brick manufactory is stated to be the cause of the increase of population in the parish of Chilton.

[d] The decrease of population in Newton near Sudbury is ascribed to migration to manufacturing districts.

[e] The increase of population in Long Melford is attributed principally to an influx of new residents, attracted by the opening of a railway to the town.

[f] The parish of Glemsford owes its increase of population to the flourishing condition of its staple trades, viz., the weaving of cocoa-nut fibre, horsehair, and silk, and silk winding.

204. COSFORD. [g] The decrease of population in Boxford is stated to have been caused by the demolition of cottages and by migration.

[h] The decrease of population in Lindsey is attributed to the discontinuance of a brick-making business, and the consequent removal of the workmen and their families from the parish.

205. THINGOE. [i] The decrease of population in Rushbrooke is ascribed to migration, that in Rougham to emigration.

[j] Under the Act 31 & 32 Vict. c. 122. sect. 27. Hardwick, formerly extra-parochial, has been annexed to the parish of Hawstead. In 1871 the population of Hardwick was 25 persons, residing in 4 houses.

TABLE 4.—AREA; HOUSES and INHABITANTS, 1861 and 1871, in PARISHES, &c.—*continued.*

SUPERINTENDENT REGISTRAR'S DISTRICT.		Area in Statute Acres.	HOUSES.						POPULATION.					
			1861.			1871.			Persons.		Males.		Females.	
REGISTRAR'S SUB-DISTRICT.	Parish, Township, or Place.		Inhabited.	Uninhabited.	Building.	Inhabited.	Uninhabited.	Building.	1861.	1871.	1861.	1871.	1861.	1871.
	205. THINGOE—*continued.*													
1. ROUGHAM (*cont.*)	Rede — Parish	1224	52	2	–	50	2	–	245	231	115	115	130	116
	Chedburgh — Parish	566	64	2	–	62	3	–	325	314	167	177	158	137
	Depden — Parish	1595	60	3	–	61	1	–	265	267	135	132	130	135
	Chevington — Parish	2429	126	2	–	129	3	2	621	636	294	300	327	336
2. FORNHAM	Hargrave [a] Parish	1108	98	–	–	99	2	–	520	480	265	245	255	235
	Denham — Parish	1267	39	–	–	39	–	–	200	182	104	95	96	87
	Barrow [a] Parish	2665	216	12	–	208	8	3	1030	940	533	469	497	471
	Great Saxham [a] Parish	1428	54	4	–	54	2	–	270	247	144	130	126	117
	Little Saxham — Parish	1381	38	3	–	36	2	–	171	183	91	86	80	97
	Ickworth [b] Parish	1259	11	–	–	12	–	–	65	115	27	50	38	65
	Horningsheath (*or* Horringer) — Parish	2200	136	5	–	149	4	–	670	691	299	328	371	363
	Westley — Parish	1216	29	–	–	32	–	–	140	172	72	89	68	83
	Risby — Parish	2801	85	6	–	90	4	–	427	423	215	204	212	219
	Fornham All Saints — Parish	1698	77	6	–	80	4	–	381	375	188	194	193	181
	Fornham St. Martin — Parish	1280	74	–	–	71	5	–	350	328	181	163	169	165
	Fornham St. Geneveve — Parish	790	14	–	–	19	–	–	64	89	26	40	38	49
	Hengrave — Parish	1044	45	–	–	45	–	–	219	200	110	96	109	104
	Flempton — Parish	789	40	1	–	39	2	–	190	176	101	97	89	79
	Lackford — Parish	2243	37	–	–	33	6	–	197	181	106	95	91	86
	West Stow — Parish	2926	46	–	–	43	2	–	238	217	134	120	104	97
	Wordwell — Parish	2299	12	–	–	10	1	–	65	60	44	34	21	26
	Culford [a c] Parish	2217	72	–	1	71	–	–	356	304	199	148	157	156
	Ingham — Parish	1808	45	–	–	56	1	–	236	242	120	121	116	121
3. IXWORTH	Timworth — Parish	1358	45	–	–	39	–	–	222	182	113	101	109	81
	Ampton — Parish	736	28	1	–	29	–	–	131	120	64	52	67	68
	Great Livermere — Parish	1549	64	3	–	75	–	–	290	295	146	149	144	146
	Little Livermere — Parish	1433	30	–	–	36	–	–	167	179	80	83	87	96
	Troston — Parish	1764	85	1	–	72	1	2	322	354	157	172	165	182
	Thorpe by Ixworth — Parish	770	27	–	–	28	1	–	139	135	72	77	67	58
	Bardwell [d] Parish	3144	198	6	1	191	13	–	882	806	446	409	436	397
	Stanton All Saints [d] / Stanton St. John the Baptist [d] — United Parishes	3254	224	24	–	218	22	–	1045	918	520	476	525	442
	Ixworth — Parish	2248	229	5	–	245	4	–	1074	1057	527	505	547	552
	Pakenham [d] Parish	3696	239	15	–	232	12	1	1130	1033	569	510	561	523
	Great Barton — Parish	4030	200	1	–	192	4	–	848	878	431	412	417	466
	206. BURY ST. EDMUND'S.													
1. BURY ST. EDMUND'S	BURY ST. EDMUND'S— [e]													
	St. Mary (W *W*) — [e] Parish	*2938*	1394	119	3	1471	76	1	6604	7043	2994	3245	3610	3798
	St. James — [f] Parish		1458	86	2	1662	116	8	6714	7885	3059	3630	3655	4255
	207. MILDENHALL.													
1. WORLINGTON	Cavenham — Parish	2630	48	3	–	47	3	–	229	210	110	99	119	111
	Tuddenham — Parish	2644	90	1	–	90	8	–	413	400	198	199	215	201
	Herringswell — Parish	2540	42	–	–	41	4	–	203	173	102	74	101	99
	Kentford — Parish	798	45	2	–	43	3	–	210	192	99	109	111	83
	Freckenham [g] Parish	2520	97	2	–	98	1	3	476	421	235	211	241	210
	Worlington [g] Parish	2080	87	7	–	67	21	–	349	274	160	142	189	132
	Barton Mills' — Parish	2050	131	10	–	129	10	1	531	536	258	256	273	280
	Mildenhall, part of Parish— [i] / West Row — Watch		263	21	–	290	2	–	1294	1271	668	669	626	602
2. LAKENHEATH	*Mildenhall, part of* Parish— [i]	13710												
	Beck Row [h] Watch		151	16	–	165	8	–	684	716	352	375	332	341
	Holywell Row — Watch		101	5	–	94	15	–	453	412	230	208	223	204
	Mildenhall High Town (W) [i] —		326	31	–	311	23	–	1615	1463	758	664	857	799
	Eriswell [j] Parish	6620	100	1	–	84	2	–	473	407	235	206	238	201
	Lakenheath [h] Parish	10550	394	16	–	400	22	1	1797	1880	898	926	899	954
	Wangford — Parish	3252	10	1	–	9	1	–	50	54	24	29	26	25
	Elveden *or* Elden — Parish	5290	41	–	–	56	5	–	193	285	100	148	93	137
	Icklingham St. James and All Saints [j] Parish	6560	125	3	–	111	9	–	625	529	316	252	309	277
	Parish (ancient) consisting of Townships, Hamlets, &c.:													
	[1] Mildenhall	13710	841	73	–	860	48	–	4046	3862	2008	1916	2038	1946

[a] The decrease of population in Hargrave, Barrow, and Great Saxham is ascribed to migration, and in Culford to emigration.

[b] The increase of population at Ickworth is explained by the circumstance that the family and establishment of a nobleman, who were absent in 1861, were residing there on the day of the Census of 1871.

[c] Chimney Mills, formerly extra-parochial, is now annexed to the parish of Culford. Its population in 1871 was 4 persons, residing in 1 house.

[d] The decrease of population in Bardwell, Stanton All Saints, Stanton St. John the Baptist, and Pakenham is attributed to migration to the manufacturing districts.

206. BURY ST. EDMUND'S. [e] The borough of Bury St. Edmund's is co-extensive with the registration district. The return for the parish of St. Mary includes Thingoe Union Workhouse, and the Bury St. Edmund's Workhouse.

[f] The increase of population in St. James's is mainly attributed to the employment caused by the railway stations situate in that parish.

207. MILDENHALL. [g] In Freckenham the decrease of population is ascribed to migration (principally to Durham). To the same cause is attributed the decrease of population in Worlington and other adjacent parishes.

[h] The increase of population in Beck Row and Lakenheath is attributed to improvements in the fen lands.

[i] The decrease of population in Mildenhall High Town is attributed to the discontinuance of the water traffic, and the withdrawal of trade to the railways, which are at a distance. The sub-divisions of Mildenhall parish are not separately assessed to the poor-rate.

[j] The decrease of population in Eriswell and Icklingham St. James and All Saints is ascribed to migration to manufacturing districts.

TABLE 4.—AREA; HOUSES and INHABITANTS, 1861 and 1871, in PARISHES, &c.—*continued.*

SUPERINTENDENT REGISTRAR'S DISTRICT.		Area in Statute Acres.	HOUSES.						POPULATION.					
			1861.			1871.			Persons.		Males.		Females.	
REGISTRAR'S SUB-DISTRICT.	Parish, Township, or Place.		Inhabited.	Uninhabited.	Building.	Inhabited.	Uninhabited.	Building.	1861.	1871.	1861.	1871.	1861.	1871.
	208. STOW.													
1. WALSHAM-LE-WILLOWS.	Hinderclay - - - - Parish	1458	53	2	–	57	3	–	388	324	185	158	203	171
	Rickinghall Inferior - - Parish	1510	98	3	–	98	4	–	437	388	212	184	225	204
	Wattisfield - - - - Parish	1517	127	7	1	130	6	–	615	562	315	289	300	273
	Walsham-le-Willows - - Parish	2800	282	3	–	275	7	–	1290	1277	628	640	662	637
	Badwell Ash - - - - Parish	1860	112	–	–	111	7	–	527	520	251	264	276	256
	Great Ashfield - - - Parish	1546	78	1	–	95	2	–	408	459	205	237	203	222
	Hunston - - - - Parish	957	33	–	–	32	2	–	172	158	84	79	88	79
	Langham - - - - Parish	951	49	–	–	50	–	–	242	200	114	90	128	110
	Stowlangtoft - - - - Parish	1471	39	1	1	38	–	–	204	196	92	88	112	108
	Norton - - - - - Parish	2449	208	2	–	185	3	–	948	886	457	440	491	446
	Elmswell - - - - Parish	2066	169	–	–	187	3	2	759	754	363	380	396	374
2. RATTLESDEN -	Tostock - - - - - Parish	945	78	4	–	76	4	–	382	362	193	170	189	192
	Thurston - - - - - Parish	2200	157	1	–	157	4	–	740	671	384	330	356	341
	Beyton - - - - - Parish	625	84	5	1	87	4	1	360	363	175	157	185	206
	Hessett - - - - - Parish	1568	105	–	–	97	10	–	454	437	210	226	244	211
	Drinkstone - - - - Parish	2172	113	7	–	114	5	–	496	492	247	248	249	244
	Woolpit - - - - - Parish	1877	226	12	–	229	11	–	1008	995	508	468	500	527
	Wetherden - - - - Parish	1830	114	3	–	108	10	–	479	445	234	220	245	225
	Shelland - - - - Parish	540	22	–	–	22	–	–	99	97	48	48	51	49
	Rattlesden - - - - Parish	3254	257	18	–	259	16	–	1117	1104	575	562	542	542
	Gedding - - - - Parish	521	29	1	–	28	–	–	150	150	80	76	70	74
	Felsham - - - - Parish	1630	86	3	–	76	1	–	394	358	192	173	202	185
	Buxhall - - - - Parish	2120	121	5	–	114	7	–	536	488	261	237	275	251
	Onehouse (W) - - - Parish	898	42	4	–	46	2	–	336	336	170	176	166	160
3. STOWMARKET -	Great Finborough - - - Parish	1631	98	1	–	101	4	–	419	406	200	195	219	211
	Little Finborough - - - Parish	367	15	1	–	16	–	–	62	72	33	35	29	37
	Combs - - - - - Parish	2745	269	5	–	272	3	–	1243	1278	652	675	591	603
	Creeting, St. Peter - - - Parish	1335	49	–	–	49	2	–	248	224	126	114	122	110
	Stow Upland - - - [a] Parish	2841	204	14	4	231	5	–	986	1097	499	564	487	533
	Stowmarket Parish—[1]													
	STOWMARKET - - [a] Civil Parish	1033	755	23	6	833	15	6	3563	4097	1678	1982	1885	2115
	Gipping - - - [b] Hamlet	1144	17	–	–	15	1	–	76	49	38	22	38	27
	Harleston - - - [b] Parish	615	16	–	–	12	3	–	65	43	35	24	30	19
	Haughley - - - [c] Parish	2518	220	9	1	213	7	3	987	947	490	477	497	470
	Old Newton - - - [c] Parish	2348	146	9	1	164	3	–	718	762	365	400	353	362
	209. HARTISMERE.													
1. MENDLESHAM -	Mendlesham - - - [d] Parish	3944	293	14	–	295	14	–	1316	1243	643	626	673	617
	Wetheringsett cum Brockford [e] Parish	3783	231	10	–	229	13	–	1072	1063	541	556	531	507
	Aspall - - - - - Parish	834	27	2	–	31	1	–	156	150	63	70	93	80
	Rishangles - - - - Parish	718	49	2	–	48	1	–	229	199	125	104	104	95
	Thwaite - - - - - Parish	832	32	–	–	31	1	–	147	151	75	77	72	74
	Wickham-Skeith - - - Parish	1770	124	1	–	125	1	–	564	555	300	293	264	262
	Finningham - - - [d] Parish	1242	118	7	–	110	8	–	542	481	266	215	276	216
	Cotton - - - - - Parish	1921	120	7	–	123	5	–	542	536	265	262	277	274
	Bacton - - - - [d] Parish	2204	161	9	1	138	7	–	733	659	360	311	373	348
	Wyverstone - - - - Parish	1522	63	4	–	63	3	–	302	300	159	154	143	146
	Westhorpe - - - - Parish	1322	53	3	–	53	4	–	227	212	111	110	116	102
2. BOTESDALE -	Gislingham - - - - Parish	2251	147	5	–	134	10	–	623	595	330	297	293	298
	Rickinghall Superior - [d] Parish	1857	162	9	–	143	17	–	742	656	360	354	382	302
	Redgrave Parish—[2]													
	Redgrave - - [d] Civil Parish	3353	160	5	–	148	6	–	686	578	331	259	355	319
	Botesdale - - [d] Hamlet		139	8	–	120	24	–	580	579	302	296	278	283
	Wortham (W) - - - Parish	2726	179	5	–	195	13	–	961	1015	479	499	482	516
	Palgrave - - - - Parish	1474	160	8	–	158	11	–	739	695	365	335	374	360
	Burgate - - - - [d] Parish	2076	69	3	–	65	6	–	359	299	188	158	171	141
	Mellis - - - - [d] Parish	1344	119	6	–	114	12	–	598	490	274	233	324	257
3. EYE - - -	Thornham Parva - - - Parish	676	28	3	–	31	1	–	124	144	64	70	60	74
	Thornham Magna - - - Parish	1324	58	–	–	59	2	–	282	273	147	132	135	141
	Stoke Ash - - - - Parish	1200	68	–	–	43	–	–	371	334	180	155	191	179
	Thorndon All Saints - - Parish	*2692*	139	6	–	136	7	–	674	701	345	383	329	318
	Occold - - - - - Parish	*1568*	124	–	–	124	4	–	570	558	294	289	276	269
	Redlingfield - - - - Parish	*1055*	45	–	–	41	1	–	203	189	103	96	100	93
	EYE (W) - - - - Parish	*4100*	489	18	–	500	13	2	2430	2396	1186	1171	1244	1225
	Parishes (ancient) consisting of Townships, Hamlets, &c.:													
	[1] Stowmarket - - - - - - - -	2177	772	23	6	848	16	6	3639	4146	1716	2004	1923	2142
	[2] Redgrave - - - - - - - -	3353	299	13	–	268	30	–	1266	1157	633	555	633	602

208. STOW. [a] The increase of population in Stow Upland and Stowmarket is ascribed to the establishment of gun-cotton works, malt kilns, paper works, and a manure factory.

[b] The decrease of population in Gipping and Harleston is attributed to migration.

[c] The village or hamlet of Dagworth, containing 470 persons, is partly in Haughley parish, but the main portion is in Old Newton parish.

209. HARTISMERE. [d] The decrease of population in Mendlesham, Finningham, and Bacton is attributed to the lowness of wages and to the diminished demand for manual labour, in consequence of the introduction of steam machinery in agriculture. The same cause is assigned for the decrease in Rickinghall Superior, Redgrave, Burgate, and Mellis.

[e] The village of Brockford is included in the parish of Wetheringsett cum Brockford.

TABLE 4.—AREA; HOUSES and INHABITANTS, 1861 and 1871, in PARISHES, &c.—*continued.*

SUPERINTENDENT REGISTRAR'S DISTRICT.		Area in Statute Acres.	HOUSES.						POPULATION.					
			1861.			1871.			Persons.		Males.		Females.	
REGISTRAR'S SUB-DISTRICT.	Parish, Township, or Place.		Inhabited.	Uninhabited.	Building.	Inhabited.	Uninhabited.	Building.	1861.	1871.	1861.	1871.	1861.	1871.
	209. HARTISMERE—*continued.*													
3. EYE (*continued*)	Braiseworth - - - - Parish	*790*	30	2	–	28	2	–	164	160	88	76	76	84
	Yaxley - - - - - Parish	*1263*	60	4	–	100	4	–	510	462	250	224	260	238
	Thrandeston - - - - Parish	*1440*	75	5	–	71	2	1	364	310	187	161	177	149
	Stuston - - - - - Parish	775	47	1	–	54	2	–	232	213	110	102	122	111
	Brome - - - - - Parish	*843*	68	2	–	70	3	–	291	296	142	147	149	149
	Oakley - - - - - Parish	*1289*	47	1	–	71	5	–	332	300	161	160	171	140
	210. HOXNE.[a]													
1. STRADBROKE	Hoxne - - - - [a] Parish	*4185*	264	3	–	248	20	–	1218	1090	605	529	613	561
	Denham - - - - - Parish	*1268*	64	1	–	61	2	–	282	259	148	135	134	124
	Stradbroke (W) - - - Parish	3702	304	19	–	298	7	–	1537	1513	766	741	771	772
	Wingfield - - - - Parish	2441	133	7	–	125	7	–	593	581	290	275	303	306
	Syleham - - - - Parish	1603	64	5	–	77	5	–	357	337	177	162	180	175
	Weybread - - - - Parish	2476	156	6	–	145	9	2	713	670	357	339	356	331
	Withersdale - - - - Parish	880	47	–	–	46	2	–	225	220	118	112	107	108
	Metfield - - - - - Parish	2162	141	5	–	142	–	–	663	670	327	367	336	303
	Fressingfield - - - - Parish	4560	290	4	1	296	4	3	1325	1319	653	660	672	659
	Mendham Parish—[1]													
	part in *Suffolk* - - - -	*2155*	121	9	–	115	7	–	558	544	283	264	275	280
	part in *Norfolk* - - - -	*789*	49	4	–	51	6	–	221	247	99	110	122	137
2. DENNINGTON	Laxfield - - - - - Parish	3630	237	7	–	237	12	–	1031	1018	544	527	487	491
	Wilby - - - - - Parish	1844	126	6	–	117	10	–	560	568	269	277	291	291
	Horham - - - - - Parish	1433	87	6	–	86	7	–	396	398	205	205	191	193
	Athelington - - - - Parish	487	24	2	–	26	3	–	115	129	58	60	57	69
	Bedingfield - - - - Parish	1753	67	–	–	71	–	–	321	353	165	178	156	175
	Southolt - - - - - Parish	798	38	–	–	34	1	–	193	165	110	87	83	78
	Worlingworth - - - - Parish	2446	170	4	–	172	3	–	740	761	374	375	366	386
	Tannington - - - - Parish	1602	51	–	–	50	1	–	246	240	124	114	122	126
	Brundish - - - - Parish	2077	97	4	–	95	3	–	451	426	214	208	237	218
	Badingham - - - - Parish	3172	166	9	–	152	12	–	749	707	393	357	356	350
	Dennington - - - - Parish	3262	205	2	1	202	4	–	895	885	468	457	427	428
	Saxtead - - - - [a] Parish	1202	100	1	–	88	7	–	448	383	244	193	204	190
	Bedfield - - - - - Parish	1268	88	2	–	98	–	–	415	451	205	230	210	221
	Monk Soham - - - - Parish	1569	86	4	–	90	4	–	442	470	232	247	210	223
	211. BOSMERE.[b]													
1. CODDENHAM	Ashfield with Thorpe - - Parish	1565	67	5	–	67	5	–	306	322	145	164	161	158
	Framsden - - - - Parish	2837	180	4	–	175	4	8	811	797	411	403	400	394
	Helmingham - - - - Parish	2438	62	–	2	66	–	–	320	290	157	147	163	143
	Pettaugh - - - - Parish	794	60	2	–	57	–	–	275	240	142	129	133	111
	Winston - - - - [b] Parish	1476	75	9	–	72	8	–	352	299	178	151	174	148
	Debenham - - - - [b] Parish	3271	354	49	–	324	60	–	1488	1349	726	675	762	674
	Mickfield - - - - Parish	1290	53	2	–	52	3	–	259	243	124	126	135	117
	Stonham-Aspall - - - Parish	2399	156	19	–	158	6	–	694	701	322	342	372	359
	Crowfield - - - - Parish	1721	86	9	1	92	2	–	353	402	185	210	168	192
	Coddenham - - - - [b] Parish	2719	203	22	2	212	11	–	903	835	441	409	462	426
	Gosbeck - - - - - Parish	1466	65	5	–	66	3	–	301	290	142	153	159	137
	Hemingstone - - - [b] Parish	1444	80	4	–	76	3	–	395	342	196	169	199	173
	Ash Bocking - - - - Parish	1408	70	4	1	70	2	–	324	320	169	165	155	155
	Swilland - - - - - Parish	951	52	3	2	59	4	–	243	259	125	135	118	124
	Henley - - - - - Parish	1232	65	3	–	62	7	1	293	287	143	150	150	137
	Akenham - - - - Parish	998	22	–	–	20	–	–	94	84	48	42	46	42
	Claydon - - - - - Parish	950	122	4	–	120	3	–	501	563	254	276	247	287
	Barham (W) - - - - Parish	1806	90	2	–	93	–	–	568	509	296	259	272	250
2. NEEDHAM MARKET.	Great Blakenham - - - Parish	869	57	1	–	54	4	–	291	236	145	126	146	110
	Baylham - - - - Parish	1332	65	1	–	64	–	–	327	275	186	152	141	123
	Barking Parish—[2]													
	Barking - - - Civil Parish	3164	93	8	–	91	7	–	409	401	207	211	202	190
	Darmsden - - - - Hamlet		13	–	–	10	2	–	64	48	34	25	30	23
	Needham Market - - Hamlet		311	11	–	319	12	2	1377	1393	650	640	727	753
	Creeting St. Mary - - - Parish	3115	51	1	–	52	1	1	202	203	105	96	97	107
	Creeting All Saints - - Parish		74	5	–	77	4	–	333	317	177	163	156	154
	Creeting St. Olave - - Parish		7	–	–	9	–	–	41	38	21	18	20	20
	Little Stonham - - - Parish	1193	78	1	–	75	1	–	391	336	202	172	189	164
	Earl Stonham - - - - Parish	2520	161	12	–	163	2	–	752	685	389	350	363	335
	Badley - - - - - Parish	1050	15	–	–	16	–	–	70	84	35	41	35	43
	Battisford - - - - Parish	1542	103	6	–	102	3	–	504	495	274	267	230	228
	Ringshall - - - - Parish	2116	75	2	–	74	6	–	359	304	178	148	181	156
	Great Bricett - - - - Parish	915	53	6	–	53	3	1	207	257	104	136	103	121
	Willisham - - - - Parish	927	43	3	–	46	3	–	186	204	97	107	89	97
	Entire Parishes:													
	[1] Mendham (*Norfolk and Suffolk*) - - -	*2944*	170	13	–	166	13	–	779	791	382	374	397	417
	[2] Barking - - - - - - - -	3164	417	19	–	420	21	2	1850	1842	891	876	959	966

210. HOXNE. [a] Migration to towns and manufacturing districts, where higher wages are obtainable, is assigned as the principal cause of the decrease of population at Hoxne, Saxtead, and most other parishes in the district.

211. BOSMERE. [b] The decrease of population in most of the parishes of the Bosmere District (particularly in Winston, Debenham, Coddenham, and Hemingstone) is ascribed to migration to towns in the manufacturing and mining districts.

TABLE 4.—AREA; HOUSES and INHABITANTS, 1861 and 1871, in PARISHES, &c.—*continued.*

SUPERINTENDENT REGISTRAR'S DISTRICT.		Area in Statute Acres.	HOUSES.						POPULATION.					
			1861.			1871.			Persons.		Males.		Females.	
REGISTRAR'S SUB-DISTRICT.	Parish, Township, or Place.		Inhabited.	Uninhabited.	Building.	Inhabited.	Uninhabited.	Building.	1861.	1871.	1861.	1871.	1861.	1871.
	211. BOSMERE—*continued.*													
2. NEEDHAM MARKET (*cont.*)	Offton - - - - - Parish	1561	83	3	1	84	4	–	394	376	208	188	186	188
	Nettlestead - - - - Parish	1028	21	–	–	22	–	–	105	114	54	60	51	54
	Somersham - - - - Parish	1027	98	9	–	98	8	–	366	372	207	212	159	160
	Little Blakenham - - - Parish	1054	34	1	–	35	–	–	146	144	69	75	77	69
	Bramford - - - - [a] Parish	3226	216	8	–	251	5	–	1019	1200	512	618	507	582
	Flowton - - - - - Parish	495	34	4	–	37	1	–	151	156	73	83	78	73
	212. SAMFORD.													
1. CAPEL ST. MARY	Sproughton - - - - Parish	2393	144	2	–	135	2	–	598	617	295	306	303	311
	Burstall - - - - - Parish	766	49	1	–	53	–	–	222	233	117	124	105	109
	Hintlesham - - - [b] Parish	2828	131	–	–	126	7	–	613	543	331	291	282	252
	Chattisham - - - - Parish	713	47	2	–	48	3	–	192	194	106	110	86	84
	Washbrook - - - - Parish	1443	96	–	–	94	2	–	451	421	237	222	214	199
	Copdock - - - - Parish	954	70	2	–	73	3	–	341	341	165	176	176	165
	Little Wenham - - - Parish	931	17	1	–	19	–	–	95	115	46	47	49	68
	Great Wenham - - - Parish	1123	58	1	–	60	–	–	260	282	133	140	127	142
	Capel St. Mary - - - Parish	1910	145	10	–	147	14	1	669	593	343	318	326	275
	Holton St. Mary - - - Parish	837	37	1	–	41	–	–	167	167	89	91	78	76
	Raydon - - - - - Parish	2335	128	6	–	124	1	–	561	558	286	276	275	282
	Shelley - - - - - Parish	928	28	4	–	30	2	–	142	130	74	69	68	61
	Higham - - - - - Parish	880	48	6	–	48	6	–	229	219	106	105	123	114
	Stratford St. Mary - - - Parish	1461	149	11	–	145	8	–	655	658	321	319	334	339
	East Bergholt - - - - Parish	3063	339	14	–	320	18	–	1397	1320	657	615	740	705
2. HOLBROOK	Brantham - - - - Parish	2482*w*	98	4	–	91	9	–	445	440	240	232	205	208
	Stutton - - - - - Parish	2725*w*	122	3	–	132	5	–	531	531	297	271	234	260
	Holbrook - - - - Parish	3153*w*	194	1	–	180	16	–	903	821	455	424	448	397
	Harkstead - - - - Parish	2266*w*	76	2	–	84	4	–	380	372	202	203	178	169
	Erwarton - - - - Parish	2978*w*	43	–	–	42	–	–	243	187	131	95	112	92
	Shotley - - - - - Parish	2051	126	3	–	143	2	–	582	628	325	337	257	291
	Chelmondiston - - [c] Parish	1627*w*	206	3	2	213	4	–	949	888	493	417	456	471
	Woolverstone - - - - Parish	1256*w*	48	–	–	51	3	–	239	245	111	124	128	121
	Freston - - - - - Parish	1513*w*	51	–	–	58	2	–	256	263	133	138	123	125
	Tattingstone (W) - - - Parish	1637	98	6	–	103	–	–	626	585	326	326	300	259
	Bentley - - - - - Parish	2801	95	–	–	94	4	–	453	433	241	222	212	211
	Belstead - - - - - Parish	1022	57	–	–	62	–	1	292	343	148	156	144	187
	Wherstead - - - - Parish	2154*w*	49	–	–	48	5	–	245	255	127	126	118	129
	213. IPSWICH.													
1. ST. MATTHEW	IPSWICH—													
	St. Mary Stoke - - [d] Parish		498	13	1	624	42	4	2518	3080	1263	1510	1255	1570
	St. Peter (W) - - [d] Parish		728	42	21	811	41	10	3639	4121	1799	2060	1840	2061
	St. Nicholas - - - Parish		426	25	–	415	27	–	1912	1913	897	888	1015	1025
	St. Mary at the Elms - - Parish		265	18	1	284	5	–	1178	1205	528	541	650	664
	St. Matthew - - [e g] Parish		1365	61	–	1626	98	14	6225	7444	2764	3344	3461	4100
	Whitton with Thurlston - Parish		114	2	1	114	5	–	565	542	282	270	283	272
2. ST. CLEMENT	St. Lawrence - - - Parish	*w* 8395	96	7	–	81	14	–	502	424	206	163	296	261
	St. Mary at the Quay - - Parish		229	9	–	223	17	–	1017	1013	468	432	549	581
	Shire Hall Yard - - *Parish*		116	2	–	123	1	–	305	294	123	119	182	175
	St. Clement - - [f] Parish		1622	70	2	1705	68	9	7061	7632	3307	3698	3754	3934
	Warren Houses - - - *Parish*		7	1	–	4	–	–	26	20	14	12	12	8
3. ST. MARGARET	St. Mary at the Tower - Parish		184	12	–	178	7	–	984	930	441	405	543	525
	St. Stephen - - [g] Parish		144	4	–	141	16	–	704	630	311	267	393	363
	St. Helen - - - [f] Parish		633	28	–	770	43	4	2748	3662	1270	1671	1478	1991
	St. Margaret - - [f g] Parish		1752	90	8	2107	122	6	8172	9615	3809	4465	4363	5150
	Westerfield - - - Parish		74	5	–	72	6	–	325	314	160	148	165	166
	214. WOODBRIDGE.													
1. CARLFORD	Tuddenham - - - - Parish	1239	90	–	1	85	4	–	394	390	190	200	204	190
	Culpho - - - - - Parish	641	12	–	–	11	1	–	56	51	33	22	23	29
	Witnesham - - - - [h] Parish	1996	131	5	–	126	9	–	634	534	318	271	316	263
	Otley - - - - - Parish	2157	137	6	–	142	7	2	615	625	311	326	304	299
	Clopton - - - - - Parish	2074	84	–	–	82	3	–	407	382	227	201	180	181
	Burgh - - - - - Parish	1201	59	3	–	61	3	–	271	271	138	135	133	136
	Grundisburgh - - - - Parish	1897	201	9	–	192	15	–	836	824	413	423	423	401

[a] The increase in the population of Bramford is attributed to the establishment of three manure factories and an asphalt factory.

212. SAMFORD. [b] In Hintlesham the decrease of population is partly attributed to emigration, but principally to migration.

[c] The decrease of population in Chelmondiston is ascribed to the decline of the stone dredging trade.

213. IPSWICH. [d] The increase of population in the parishes of St. Mary Stoke and St. Peter is attributed to improved railway accommodation.

[e] The increase of population in St. Matthew's Ipswich is mainly attributed to the removal of the wealthier townsmen into villas in this parish.

[f] The erection of dwelling-houses and the opening of a new lunatic asylum are the causes assigned for the increase in St. Clement's parish. The parish includes the Fore hamlet, the Back hamlet, and the hamlet of Wicks Bishop. In the suburban parishes of St. Helen and St. Margaret the increase of population is attributed to the erection of dwelling-houses.

[g] The following localities, formerly extra-parochial, have been annexed to adjacent parishes, viz.:—Pelaw's Houses, with a population in 1871 of 20 persons residing in 5 houses, to the parish of St. Stephen; Cold Dunghills, with a population in 1871 of 29 persons in 9 houses, and High Street, with a population in 1871 of 49 persons in 9 houses, to St. Margaret; and George Street, with a population in 1871 of 20 persons in 4 houses, to the parish of St. Matthew.

214. WOODBRIDGE. [h] The decrease of population in Witnesham is mainly attributed to the destruction by fire of a flax factory which has not been rebuilt.

TABLE 4.—AREA; HOUSES and INHABITANTS, 1861 and 1871, in PARISHES, &c.—*continued.*

SUPERINTENDENT REGISTRAR'S DISTRICT.		Area in Statute Acres.	HOUSES.						POPULATION.					
			1861.			1871.			Persons.		Males.		Females.	
REGISTRAR'S SUB-DISTRICT.	Parish, Township, or Place.		Inhabited.	Uninhabited.	Building.	Inhabited.	Uninhabited.	Building.	1861.	1871.	1861.	1871.	1861.	1871.
214. WOODBRIDGE—*continued.*														
1. CARLFORD (*cont.*)	Hasketon - - - - Parish	1665	119	–	–	108	1	–	483	438	229	205	254	233
	Great Bealings - - - Parish	1029	88	1	–	84	2	–	338	341	156	150	182	191
	Little Bealings - - - Parish	764	62	–	–	56	4	–	278	245	139	127	139	118
	Playford - - - - Parish	1219	59	1	–	56	6	–	275	258	146	136	129	122
	Rushmere - - - - Parish	2142	141	9	–	142	8	–	678	613	326	308	352	305
	Kesgrave - - - - Parish	1610	18	–	–	18	1	–	93	88	45	46	48	42
2. COLNEIS - -	Brightwell - - - - Parish	965	14	–	–	15	1	–	81	67	37	38	44	29
	Foxhall - - - - Parish	1872	43	–	–	48	1	–	190	213	106	111	84	102
	Bucklesham - - - - Parish	1822	70	–	1	72	1	2	362	321	193	167	169	154
	Purdis Farm - - - - *Parish*	w 2383	4	–	–	4	1	–	26	29	16	14	10	15
	Alnesbourn Priory - - - *Parish*		11	–	–	10	–	–	54	56	29	31	25	25
	Nacton (W) - - - - Parish		94	4	–	88	3	–	580	591	288	319	292	272
	Levington - - - [a c] Parish	1098w	48	8	–	42	2	–	228	169	119	88	109	81
	Trimley St. Martin - - Parish	2338w	123	4	1	137	4	–	582	588	304	311	278	277
	Stratton Hall Farm - - *Parish*	1434w	3	–	–	3	–	–	22	19	11	7	11	12
	Trimley St. Mary - - - Parish	2208w	87	7	–	92	2	–	385	411	198	207	187	204
	Walton - - - - Parish	1988	225	23	–	235	31	10	988	1016	475	496	513	520
	Felixstow - - - [b] Parish	2823w	118	33	–	143	39	–	673	760	382	377	291	383
	Falkenham - - - - Parish	1958w	59	4	–	58	2	–	270	272	146	135	124	137
	Kirton - - - - [c] Parish	1898w	121	17	–	132	2	1	541	615	277	296	264	319
	Hemley - - - - Parish	816w	13	1	–	16	1	–	63	76	31	39	32	37
	Newbourn - - - - Parish	897	38	2	–	39	–	–	168	161	85	75	83	86
	Waldringfield - - - Parish	1156w	49	2	–	48	4	–	205	228	98	113	107	115
	Martlesham - - - - Parish	2709w	104	3	–	111	2	–	465	454	234	225	231	229
3. WOODBRIDGE & WILFORD.	Sutton - - - - Parish	6401w	127	3	–	134	2	–	618	600	323	311	295	289
	Shottisham - - - - Parish	1135	79	4	–	82	1	–	317	329	166	173	151	156
	Ramsholt - - - - Parish	2107w	39	–	–	38	1	–	186	163	94	72	92	91
	Bawdsey - - - - Parish	2069w	101	12	–	99	10	–	426	402	201	197	225	205
	Alderton - - - - Parish	2543	137	4	–	128	13	–	634	557	298	269	336	288
	Hollesley - - - - Parish	4026	140	10	–	129	6	–	603	602	293	308	310	294
	Boyton - - - - Parish	1533	75	–	–	78	3	–	254	270	126	125	128	145
	Capel St. Andrew - - Parish	2272	48	–	–	43	–	–	231	209	129	118	102	91
	WOODBRIDGE - - - Parish	1059	1115	139	–	1143	143	1	4513	4525	2023	2038	2490	2487
4. WOODBRIDGE OUT.	Bromeswell - - - - Parish	1803	52	1	–	55	3	–	210	219	99	118	111	101
	Melton - - - - [d] Parish	1420	180	17	–	193	11	3	1084	1237	477	540	607	697
	Ufford - - - - [e] Parish	1156	160	4	–	147	9	–	656	570	322	275	334	295
	Bredfield - - - - Parish	1067	99	2	–	98	5	–	454	429	227	208	227	221
	Boulge - - - - Parish	545	11	–	–	9	–	–	39	42	20	20	19	22
	Debach - - - - Parish	464	31	1	–	33	–	1	144	138	78	75	66	63
	Charsfield - - - - Parish	1299	108	16	–	108	12	–	484	457	243	231	241	226
	Dallinghoo - - - - Parish	1495	73	3	–	73	2	–	370	332	188	173	182	159
	Dallinghoo-Wield - - [f] *Parish*	35	–	–	–	–	–	–	–	–	–	–	–	–
	Pettistree - - - - Parish	1767	66	–	–	65	2	–	290	277	134	133	156	144
215. PLOMESGATE.														
1. EARL-SOHAM -	Hoo - - - - Parish	1185	25	–	1	37	–	–	182	181	96	92	86	89
	Monewden - - - - Parish	1088	30	1	2	49	–	–	223	226	124	121	99	105
	Cretingham - - - - Parish	1638	47	3	–	81	1	–	343	328	176	177	167	151
	Earl-Soham - - - - Parish	1944	101	6	–	153	15	–	745	683	384	329	361	354
	Kenton - - - - Parish	1208	62	–	–	57	2	–	308	289	159	137	149	152
	Brandeston - - - - Parish	1224	67	3	–	97	7	–	469	420	235	205	234	215
	Kettleburgh - - - - Parish	1435	49	–	–	72	8	–	359	312	182	165	177	147
2. FRAMLINGHAM -	Framlingham - - - [g] Parish	4657	550	14	–	554	24	–	2252	2569	1063	1299	1189	1270
	Parham - - - - Parish	2212	101	–	–	99	3	–	470	477	226	245	244	232
	Easton - - - - Parish	1462	49	2	–	82	2	2	400	366	196	189	204	177
	Letheringham - - - Parish	1134	39	–	–	38	–	1	208	173	109	88	99	85
3. WICKHAM MARKET.	Wickham Market (W) - - Parish	1174	326	18	–	334	11	–	1571	1541	760	755	811	786
	Hacheston - - - - Parish	1726	116	5	1	117	2	–	526	476	264	248	262	228
	Marlesford - - - - Parish	1277	95	6	–	100	–	1	412	410	195	206	217	204
	Campsey Ash - - - Parish	1813	80	4	–	82	1	–	379	374	179	176	200	198
	Blaxhall - - - - Parish	1975	122	4	–	122	6	–	589	546	298	261	291	285
	Rendlesham - - - - Parish	2020	70	2	–	74	1	1	359	345	181	166	178	179
	Eyke - - - - - Parish	2749	109	–	1	98	5	–	486	465	246	249	240	216
4. ORFORD - -	Tunstall - - - - Parish	2863	168	4	1	168	10	–	701	708	368	353	333	355
	Wantisden - - - - Parish	2126	21	–	–	20	1	–	106	78	53	46	53	32
	Chillesford - - - - Parish	1806	52	–	–	48	1	–	214	221	108	113	106	108
	Butley - - - - Parish	1941	81	1	–	82	–	–	385	369	189	188	196	181
	Gedgrave - - - - *Parish*	w 4000	12	1	–	14	–	–	60	57	33	30	27	27
	Havergate Island - - *Parish*		1	–	–	1	–	–	6	4	2	1	4	3
	Orford - - - - Parish		241	13	–	238	10	–	948	1022	451	528	497	494
	Sudbourne - - - - Parish	5429w	109	8	–	116	1	–	525	532	258	275	267	257
	Iken - - - - - Parish	2597	70	–	–	68	2	–	336	290	177	157	159	133

[a] The decrease of population in Levington is attributed to the demolition of cottages.

[b] The increase of population in Felixstow is ascribed to its being a favourite watering place. Fifty-six strangers were present at the time of the Census in 1871.

[c] Kirton is reported to owe its increase of population partly to the coprolite diggings in the neighbourhood, and partly to the immigration of cottagers ejected from Levington.

[d] The increase of population in Melton is attributed to an addition to the dwelling-house accommodation.

[e] The decrease of population in Ufford is attributed partly to the demolition of cottages, and partly to the discontinuance of a boarding school.

[f] Dallinghoo-Wield, formerly an extra-parochial place, but now a parish, consists of a tract of land without houses or population. In 1861 the area was included in that of the parish of Dallinghoo.

215. PLOMESGATE. [g] The increase of population in Framlingham is mainly attributed to the opening, since 1861, of the Albert Middle-class College, in which, at the time of the census of 1871, there were 256 inmates.

TABLE 4.—AREA; HOUSES and INHABITANTS, 1861 and 1871, in PARISHES, &c.—*continued.*

SUPERINTENDENT REGISTRAR'S DISTRICT.		Area in Statute Acres.	HOUSES.						POPULATION.					
			1861.			1871.			Persons.		Males.		Females.	
REGISTRAR'S SUB-DISTRICT.	Parish, Township, or Place.		Inhabited.	Uninhabited.	Building.	Inhabited.	Uninhabited.	Building.	1861.	1871.	1861.	1871.	1861.	1871.
	215. PLOMESGATE—*continued.*													
5. ALDEBURGH	Aldeburgh [a] Parish	1832*w*	391	33	2	440	67	8	1721	1990	772	879	949	1111
	Hazlewood Parish	1937	20	–	–	21	–	–	91	88	47	47	44	41
	Friston Parish	1846	101	11	–	102	8	–	432	400	218	194	214	206
	Snape Parish	2100	124	7	–	120	8	–	554	546	293	291	261	255
	Sternfield Parish	1105	47	2	–	45	2	–	208	197	107	92	101	105
	Benhall Parish	2156	153	4	–	151	2	–	678	644	352	333	326	311
	Farnham Parish	1177	46	1	–	44	1	–	184	172	87	89	97	83
	Stratford St. Andrew Parish	793	43	1	–	45	3	–	181	205	90	99	91	106
6. SAXMUNDHAM	Little Glemham Parish	1268	70	4	–	68	1	–	325	268	158	132	167	136
	Great Glemham Parish	1910	73	1	–	71	4	–	354	320	170	161	184	159
	Cransford Parish	1189	60	2	–	54	1	–	284	226	143	120	141	106
	Bruisyard Parish	1126	61	5	–	67	3	–	222	261	116	141	106	120
	Swefling Parish	1120	70	2	–	68	4	–	318	279	157	145	161	134
	Rendham Parish	1721	89	2	2	93	–	4	384	368	196	194	188	174
	Saxmundham Parish	1101	273	15	–	288	14	5	1222	1292	588	662	634	730
	216. BLYTHING.													
1. WESTLETON [b]	Carlton Parish	543	26	–	–	24	–	–	116	118	55	58	61	60
	Kelsale Parish	3047	261	11	1	296	17	–	1084	1017	545	496	539	521
	Knodishall Parish	1843	100	3	–	99	6	–	442	442	212	232	230	210
	Aldringham [c] Parish	1783*w*	111	7	–	114	13	–	471	485	234	250	237	235
	Leiston Parish	4640*w*	470	16	4	497	26	–	2227	2252	1151	1150	1076	1102
	Theberton Parish	1954	78	4	–	115	2	–	541	526	286	285	255	241
	Middleton Parish	1420	131	7	2	131	10	–	589	526	301	273	288	253
	Yoxford Parish	2724	254	30	2	257	18	–	1111	1148	507	514	604	634
	Darsham Parish	1550	105	4	–	103	8	–	409	472	195	220	214	252
	Westleton Parish	6103	212	7	–	217	9	–	940	899	495	474	445	425
	Dunwich Parish	1465*w*	50	4	–	49	4	–	227	234	107	117	120	117
	Walberswick Parish	1960	80	4	–	80	–	–	315	303	137	129	178	174
	Blythburgh (W) [d] Parish	4116	128	5	–	141	1	–	832	861	445	457	387	404
	Thorington [e] Parish	1800	26	1	–	28	1	–	123	133	61	62	62	71
	Bramfield Parish	2546	151	19	–	143	20	–	649	653	315	335	334	318
2. HALESWORTH	Sibton Parish	2861	101	5	–	102	4	–	489	509	248	261	241	248
	Peasenhall Parish	1995	191	8	–	203	8	–	875	930	430	488	445	442
	Ubbeston Parish	1212	46	2	–	45	5	–	206	202	99	103	107	99
	Heveningham Parish	1659	77	7	–	73	6	–	354	351	176	181	178	170
	Huntingfield Parish	2134	79	3	–	75	3	–	369	361	187	191	182	170
	Cratfield Parish	2085	139	10	–	128	9	–	604	564	299	289	305	275
	Linstead, Great Parish	1304	18	2	–	21	–	–	115	113	61	57	54	56
	Linstead, Little Parish	554	39	2	–	37	2	–	227	165	112	84	115	81
	Chediston Parish	2378	84	–	–	78	5	–	418	401	216	204	202	197
	Cookley Parish	1704	56	1	–	57	1	–	252	249	124	122	128	127
	Walpole Parish	1750	115	16	–	104	19	–	540	426	280	201	260	225
	HALESWORTH Parish	1445	551	69	–	549	55	3	2521	2437	1174	1156	1347	1281
	Wissett Parish	2259	100	7	–	98	3	–	427	413	223	205	204	208
	Rumburgh Parish	1468	95	5	–	89	10	–	405	391	206	205	199	186
	Spexhall Parish	1484	36	1	–	25	4	–	181	203	100	104	81	99
3. WENHASTON	Holton Parish	1130	108	4	–	106	3	–	470	429	228	197	242	232
	Wenhaston Parish	2326	229	22	–	226	19	–	948	914	471	470	477	444
	Blyford Parish	947	41	3	–	44	1	–	193	189	105	95	88	94
	Westhall Parish	2316	112	3	–	107	–	–	468	474	248	245	220	229
	Brampton Parish	2002	66	1	–	69	2	–	310	280	156	138	154	142
	Stoven Parish	797	39	–	–	37	–	–	161	187	85	89	76	98
	Uggeshall Parish	1473	54	1	–	49	3	–	272	235	142	131	130	104
	Sotherton Parish	1085	39	2	–	33	3	–	187	157	98	90	89	67
	Wangford Parish—[1]													
	Wangford Civil Parish	851	159	5	–	147	11	–	701	647	330	326	371	321
	Henham Hamlet	1752	26	–	–	28	1	–	161	142	82	76	79	66
	Reydon Parish	2727	64	4	1	66	2	–	294	275	147	144	147	131
	SOUTHWOLD Parish	566*w*	484	61	4	494	59	1	2032	2155	904	1019	1128	1136
	Easton-Bavents Parish	381	1	–	–	1	–	–	7	6	5	4	2	2
	South Cove Parish	1214	38	1	–	35	–	–	187	170	97	86	90	84
	Frostenden Parish	1310	98	4	3	97	8	–	409	431	201	206	208	225
	Wrentham Parish	2303	239	10	–	246	4	–	1051	1019	498	489	553	530
	Covehithe *or* North Hales Parish	1553	40	–	–	38	–	–	192	182	102	91	90	91
	Benacre Parish	1660	48	–	–	43	–	–	212	196	106	94	106	102
	Henstead Parish	1918	120	3	–	120	–	–	534	552	264	270	270	282
	Parish (ancient) consisting of Townships, Hamlets, &c.:													
	[1] Wangford	2603	185	5	–	175	12	–	862	789	412	402	450	387

[a] The increase of population in Aldeburgh parish is attributed to various causes, the principal being the extension of the fishing, brickmaking, and building trades.

216. BLYTHING. [b] At the time when the Census of 1871 was taken, 135 persons usually residing in the Westleton Sub-district, were reported to be absent at sea, principally engaged in fishing.

[c] The parish of Aldringham includes the hamlet of Thorpe.

[d] The parish of Blythburgh includes the hamlet of Hinton cum Blythburgh.

[e] Nowhere House, formerly extra-parochial, has been annexed to the parish of Thorington. Its population in 1861 was 2 persons; in 1871, 6 persons.

TABLE 4.—AREA; HOUSES and INHABITANTS, 1861 and 1871, in PARISHES, &c.—*continued.*

SUPERINTENDENT REGISTRAR'S DISTRICT.			Area in Statute Acres.	HOUSES.						POPULATION.					
				1861.			1871.			Persons.		Males.		Females.	
REGISTRAR'S SUB-DISTRICT.	Parish, Township, or Place.			Inhabited.	Uninhabited.	Building.	Inhabited.	Uninhabited.	Building.	1861.	1871.	1861.	1871.	1861.	1871.
	217. WANGFORD.														
1. BUNGAY	St. Lawrence Ilketshall	Parish	1073	50	1	–	51	2	–	202	244	111	131	91	113
	St. Margaret Ilketshall	Parish	2085	65	3	–	65	–	–	326	295	163	148	163	147
	St. Peter South Elmham	Parish	900	20	–	–	19	–	–	88	76	42	43	46	33
	St. Michael South Elmham	Parish	930	27	–	–	30	–	–	156	139	78	73	78	66
	All Saints South Elmham	Parish	1150	46	1	–	43	3	–	197	190	99	89	98	101
	St. Nicholas South Elmham	Parish	450	18	1	–	18	–	–	103	80	57	44	46	36
	St. James South Elmham	Parish	1530	62	–	–	56	1	–	294	268	160	136	134	132
	St. Margaret South Elmham	Parish	710	31	2	2	33	1	–	152	143	74	68	78	75
	St. Cross South Elmham (*or* Sandcroft)	Parish	1110	46	1	–	48	–	–	238	234	134	130	104	114
	Homersfield	Parish	981	53	3	–	40	2	–	208	178	103	92	105	86
	Flixton	Parish	1761	37	3	1	40	1	1	165	217	82	108	83	109
	BUNGAY:—														
	St. Mary	[a] Parish	758	436	21	–	437	19	–	1996	1875	942	847	1054	1028
	Holy Trinity	[a] Parish	1332	431	21	5	452	19	3	1809	1957	826	924	983	1033
	Mettingham	Parish	1386	80	2	–	82	–	–	387	348	188	159	199	189
	St. John Ilketshall	Parish	742	15	–	–	17	–	–	77	87	41	44	36	43
2. BECCLES	St. Andrew Ilketshall	Parish	1694	109	7	–	108	5	–	515	465	262	234	253	231
	Shipmeadow (W)	Parish	820	30	1	–	28	1	–	334	287	167	145	167	142
	Barsham	Parish	1871	49	2	–	49	4	–	239	217	130	104	109	113
	BECCLES	[b] Parish	1892	984	51	11	1097	40	10	4266	4844	2025	2339	2241	2505
	Ringsfield	Parish	1666	66	3	1	70	–	–	324	338	172	167	152	171
	Redisham	Parish	733	38	3	1	36	2	–	182	165	96	86	86	79
	Shadingfield	Parish	1369	39	–	–	39	3	–	209	201	109	102	100	99
	Sotterley	Parish	1593	44	–	–	45	3	–	231	219	110	116	121	103
	Willingham	Parish	1023	31	–	–	34	–	–	142	155	69	81	73	74
	Ellough	Parish	1097	25	1	–	24	1	1	126	127	60	62	66	65
	Weston	Parish	1550	51	1	1	54	1	–	261	250	131	124	130	126
	Worlingham	Parish	1631	40	1	–	46	–	–	192	200	93	95	99	105
	North Cove	Parish	1242	52	3	–	52	–	–	200	238	97	127	103	111
	218. MUTFORD.														
1. KESSINGLAND	Barnby	Parish	1099	59	2	–	65	–	–	270	285	102	146	168	139
	Mutford	Parish	1574	92	7	–	97	4	–	386	379	214	179	172	200
	Rushmere	Parish	759	29	2	–	30	–	–	121	136	55	65	66	71
	Kessingland	Parish	1691*w*	202	9	–	231	10	11	872	958	394	431	478	527
	Gisleham	Parish	1344	55	1	–	64	5	–	267	284	126	145	141	139
	Carlton-Colville	Parish	2804	202	3	–	219	6	–	946	990	469	492	477	498
	Pakefield	[c] Parish	771*w*	182	4	–	191	3	1	768	875	333	412	435	463
	Kirkley	[c] Parish	579*w*	239	17	2	346	31	5	1129	1626	513	736	616	890
2. LOWESTOFT	LOWESTOFT	[d] Parish	1685*w*	2051	98	6	2561	107	19	9534	13620	4389	6870	5145	6750
	Oulton (W)	Parish	1997	148	8	–	161	17	–	747	864	369	425	378	439
	Flixton	Parish	602	8	–	–	12	–	–	37	52	16	22	21	30
	Gunton	Parish	1072*w*	13	–	–	13	–	–	73	76	33	30	40	46
	Corton	Parish	1495*w*	126	6	–	129	11	–	530	594	250	290	280	304
	Blundeston	Parish	1573	156	5	–	167	1	–	664	716	326	339	338	377
	Somerleyton	Parish	1410	124	3	–	130	6	–	621	599	319	293	302	306
	Herringfleet	Parish	1720	43	–	–	41	–	–	210	230	96	108	114	122
	Ashby	Parish	1109	14	–	–	18	1	–	70	95	39	49	31	46
	Lound	Parish	1264	95	1	1	93	–	–	466	422	219	201	247	221
3. GORLESTON	Hopton	Parish	1267	64	3	4	68	3	–	297	309	152	135	145	174
	Fritton	Parish	1562	42	7	–	50	1	–	209	221	98	96	111	125
	Burgh Castle	Parish	1496	78	1	–	91	9	–	458	409	239	216	219	193
	Bradwell	Parish	2383	80	1	4	90	6	1	387	389	173	188	214	201
	Belton	Parish	2059	114	5	–	128	4	–	516	582	251	280	265	302
	Gorleston Parish—[e]														
	GORLESTON [e]	*w*	616	9	–	973	48	13	2758	4402	1312	2068	1446	2334
	SOUTH TOWN (*or* Little Yarmouth)	[e] Hamlet	2175	357	19	4	464	24	9	1714	2251	726	1032	988	1219
	Parish (ancient) consisting of Townships, Hamlets, &c.:														
	[1] Gorleston		2175*w*	973	28	4	1437	72	22	4472	6653	2038	3100	2434	3553

217. WANGFORD. [a] The decrease of population in Bungay St. Mary is attributed to the closing of a boarding school, and the removal of some families to Bungay Holy Trinity. [b] The municipal borough of Beccles is co-extensive with the parish. The increase of its population is attributed to the development of the Great Eastern Railway.

218. MUTFORD. [c] In Pakefield and Kirkley the increase of population is attributed partly to the success of the fisheries, and partly to participation in the prosperity of Lowestoft. [d] The large increase of population and houses at Lowestoft is attributed (1) to its popularity as a watering place; (2) to the success during late years of the herring and trawling fishery, the estimated number of men and boys employed in the boats having risen from 1520 in 1861 to 3085 in 1871; and (3) to the sale for building purposes of a large quantity of land, previously unavailable. The population includes 1258 persons on board vessels.

[e] The increase of population in Gorleston and South Town is attributed to the development of the herring and trawl fisheries. Many fishermen from Barking have come to live in Gorleston. The population of South Town (or Little Yarmouth) includes 95 strangers, mostly militia in training.

TABLE 4.—AREA; HOUSES and INHABITANTS, 1861 and 1871, in PARISHES, &c.—*continued.*

SUPERINTENDENT REGISTRAR'S DISTRICT.		Area in Statute Acres.	HOUSES.						POPULATION.					
			1861.			1871.			Persons.		Males.		Females.	
REGISTRAR'S SUB-DISTRICT.	Parish, Township, or Place.		Inhabited.	Uninhabited.	Building.	Inhabited.	Uninhabited.	Building.	1861.	1871.	1861.	1871.	1861.	1871.

REGISTRATION OR UNION COUNTY: 16. NORFOLK.

219. YARMOUTH.

1. YARMOUTH SOUTHERN.	GREAT YARMOUTH, *part of* [1a] - Parish [viz., Nelson Ward, St. George's Ward, and a small portion of the parish on the south-west side of the haven.]	w 1510	2952	93	43	3356	133	38	13073	15505	5765	7264	7308	8241
2. YARMOUTH NORTHERN.[1]	GREAT YARMOUTH, *pt. of* (W) [1a] Parish [viz., St. Nicholas (or North) Ward, Market Ward, Regent Ward, & Cobholm Island.]		3867	179	31	4360	203	32	17265	19661	7695	9076	9570	10585

220. FLEGG.

1. EAST FLEGG -	Caistor next Yarmouth - [b] Parish	3047w	298	10	3	347	17	2	1203	1434	599	672	604	762
	Mautby - - - - - Parish		1659	10	–	–	15	–	–	68	91	37	54	31	37
	Runham - - - - [b] Parish		1715	84	7	2	148	21	6	396	659	196	327	200	332
	Stokesby with Herringby - Parish		2119	88	4	–	91	2	–	418	397	213	205	205	192
	Thrigby - - - - - Parish		575	10	1	–	12	–	–	45	71	22	35	23	36
	Filby - - - - - Parish		1425	120	–	–	140	2	–	517	573	262	281	255	292
	Ormesby St. Michael - [c] Parish	w 2761	68	1	–	66	–	–	311	267	162	146	149	121
	Ormesby St. Margaret - - Parish		169	7	–	222	4	–	777	945	368	449	409	496
	Scratby - - - - - Parish		65	2	–	40	–	–	309	153	159	72	150	81
2. WEST FLEGG -	Hemsby - - - - - Parish	1785w	150	9	–	173	–	–	664	725	315	341	349	384
	Winterton - - - - - Parish	1515w	156	12	3	158	15	–	682	675	355	324	327	351
	East Somerton - - - Parish	798	13	–	–	13	–	–	62	78	31	42	31	36
	West Somerton - - - Parish	1189	59	4	–	61	4	–	244	249	124	132	120	117
	Martham - - - - [d] Parish	2644	255	3	–	251	11	4	1092	1119	543	545	549	574
	Rollesby (W) - - - Parish	1653	102	7	–	111	1	–	531	545	286	266	245	279
	Burgh St. Margaret and St. Mary *or* Flegg Burgh - Parish	1655	125	6	–	133	3	–	554	565	291	276	263	289
	Billockby - - - - - Parish	389	14	–	–	15	1	–	46	57	27	29	19	28
	Clippesby - - - - - Parish	861	22	2	–	30	4	–	97	135	54	67	43	68
	Ashby - - - - - Parish	1408	3	–	–	3	–	–	16	12	8	5	8	7
	Oby - - - - - Parish		12	1	–	13	–	–	80	75	47	37	33	38
	Thirne - - - - - Parish	660	49	1	–	56	–	–	210	256	119	127	91	129
	Repps with Bastwick - - Parish	1229	69	2	–	71	–	–	293	301	138	153	155	148

221. SMALLBURGH.

1. LUDHAM - -	Potter-Heigham - - - Parish	2527	92	2	1	97	1	–	439	438	228	234	211	204
	Horsey next the Sea - - Parish	1880w	24	–	–	42	2	–	206	188	114	91	92	97
	Hickling - - - - - Parish	4334	181	15	–	187	7	–	767	823	406	411	361	412
	Catfield - - - - - Parish	2393	162	13	–	157	4	–	660	630	309	299	351	331
	Ludham - - - - - Parish	2977	199	30	–	198	13	–	884	838	442	422	442	416
	Horning - - - - - Parish	2567	97	13	–	114	4	–	441	457	231	254	210	203
	Hoveton St. John - - - Parish	1541	60	2	–	61	2	–	285	293	143	146	142	147
SMALLBURGH -	Hoveton St. Peter - - - Parish	952	27	–	–	26	1	–	131	135	67	66	64	69
	Neatishead - - - - - Parish	1905	142	19	–	147	6	–	580	614	281	297	299	317
	Irstead - - - - - Parish	1065	34	2	–	37	–	–	149	142	72	68	77	74
	Barton-Turf - - - - Parish	1599	88	3	–	90	2	–	379	408	190	198	189	210
	Beeston St. Lawrence - - Parish	519	7	–	–	8	–	–	50	49	20	25	30	24
	Ashmanhaugh - - - Parish	665	32	–	–	33	–	–	136	141	74	70	62	71
	Tunstead - - - - - Parish	2291	95	4	4	99	5	–	405	412	191	208	214	204
	Sco-Ruston *or* South Ruston - Parish	471	27	–	–	25	–	–	102	100	44	44	58	56
	Sloley - - - - - Parish	719	65	3	–	61	4	–	258	255	124	126	134	129
	Worstead - - - - - Parish	2603	195	7	–	185	16	–	751	746	367	366	384	380
	Honing - - - - - Parish	1400	79	1	–	76	3	–	304	312	157	163	147	149
	Dilham - - - - - Parish	1563	99	7	–	100	3	1	425	422	217	203	208	219
	Smallburgh (W) - - - Parish	1247	112	6	–	103	3	–	559	490	282	253	277	237
Entire Parish:														
[1] Great Yarmouth - - - - - - -		1510w	6819	272	74	7716	336	70	30338	35166	13460	16340	16878	18826

219. YARMOUTH. [a] The increase of houses and population in Great Yarmouth is ascribed to the uninterrupted success of the fisheries, and to the increasing favour in which the town is held as a watering place. The return includes 1342 persons on board vessels. Cobholm island, with a population of 714 persons, is included in the return for Great Yarmouth.

220. FLEGG. [b] The increase of population in Caistor next Yarmouth and Runham is ascribed to their proximity to Yarmouth.
[c] The decrease of population in Ormesby St. Michael is attributed to the absence of a large number of fishermen at sea on the night of the Census of 1871.
[d] The parish of Martham includes the hamlets of Cess and Damgate.

TABLE 4.—AREA; HOUSES and INHABITANTS, 1861 and 1871, in PARISHES, &c.—*continued.*

SUPERINTENDENT REGISTRAR'S DISTRICT.		Area in Statute Acres.	HOUSES.						POPULATION.					
			1861.			1871.			Persons.		Males.		Females.	
REGISTRAR'S SUB-DISTRICT.	Parish, Township, or Place.		Inhabited.	Uninhabited.	Building.	Inhabited.	Uninhabited.	Building.	1861.	1871.	1861.	1871.	1861.	1871.
	221. SMALLBURGH—*continued.*													
3. STALHAM	Stalham - Parish	1792	169	12	3	178	5	–	750	796	353	372	397	424
	Sutton - Parish	1383	78	3	–	86	6	2	338	359	175	176	163	183
	Ingham - Parish	1503	110	1	–	104	10	–	464	440	241	219	223	221
	Waxham - [a] Parish	2087*w*	14	1	–	17	–	1	75	113	38	60	37	53
	Palling next the Sea - Parish	905*w*	104	2	–	109	2	–	442	485	216	243	226	242
	Hempstead - Parish	907	34	4	–	34	2	–	178	152	99	77	79	75
	Eccles - Parish	397*w*	7	1	–	6	1	–	28	27	14	14	14	13
	Lessingham - Parish	639	50	3	–	45	7	–	175	188	89	93	86	95
	Brumstead - Parish	789	22	1	–	24	–	–	99	113	49	58	50	55
	East Ruston - [b] Parish	2494	171	8	3	171	9	–	757	691	397	344	360	347
	Happisburgh *or* Hasbro' - Parish	2163*w*	144	6	1	138	16	–	584	546	291	292	293	254
	Walcott - Parish	735*w*	36	–	–	32	4	–	141	141	71	73	70	68
4. BACTON	Ridlington - Parish	635	50	3	–	53	–	1	236	221	116	106	120	115
	Crostwight - Parish	777	15	1	–	16	–	–	73	74	32	35	41	39
	Witton - Parish	1746	54	1	–	54	–	–	269	245	135	121	134	124
	Bacton - [c] Parish	1770*w*	129	6	–	122	12	–	490	444	234	206	256	238
	Edingthorpe - Parish	710	40	2	–	41	3	–	181	189	95	101	86	88
	Paston - Parish	1445*w*	63	6	–	61	5	–	286	244	144	126	142	118
	Swafield - Parish	826	43	3	–	43	2	–	172	191	87	85	85	106
	Bradfield - Parish	757	46	–	1	47	–	–	226	252	109	128	117	124
	Felmingham - Parish	1886	104	2	–	94	10	–	434	392	224	198	210	194
	Westwick - Parish	1043	44	–	–	46	3	–	207	211	106	117	101	94
	222. ERPINGHAM.													
1. NORTH WALSHAM	NORTH WALSHAM - Parish	4252	679	37	2	679	44	–	2896	2842	1386	1361	1510	1481
	Suffield - Parish	1458	48	1	–	44	1	–	212	197	105	98	107	99
	Antingham - Parish	1509	54	–	–	52	–	–	227	230	115	110	112	120
	Gunton - Parish	945	16	–	–	15	1	–	78	62	40	29	38	33
	Thorpe Market - Parish	1309	47	1	–	47	2	–	215	196	103	103	112	93
	South Repps - Parish	2081	200	8	1	192	17	–	816	751	435	390	381	361
	Gimingham - Parish	1491*w*	79	5	–	73	6	–	332	326	169	148	163	178
	Trunch - Parish	1353	107	2	–	102	8	2	464	426	229	201	235	225
	Knapton - Parish	1480	80	3	–	77	7	–	310	331	154	155	156	176
	Mundsley - Parish	674*w*	106	11	–	104	10	–	437	431	193	203	244	228
	Trimingham - Parish	680*w*	46	–	–	38	7	–	185	150	88	68	97	82
	Sidestrand - Parish	560*w*	39	–	–	35	2	–	145	151	72	84	73	67
	North Repps - [d] Parish	2731	154	1	–	134	3	–	625	566	304	278	321	288
2. CROMER	Overstrand - Parish	598*w*	62	–	–	57	2	–	251	272	121	125	130	147
	Cromer - Parish	1001*w*	324	39	2	328	28	–	1367	1423	623	629	744	794
	Felbrigg - Parish	1557	31	–	–	31	2	–	136	152	70	72	66	80
	Metton - Parish	660	19	–	–	17	2	–	78	86	35	46	43	40
	Roughton - Parish	1740	97	6	–	105	2	–	412	418	207	209	205	209
	Hanworth - Parish	1347	56	3	–	55	1	–	227	226	112	115	115	111
	Aldborough - Parish	788	79	4	–	80	3	–	305	333	151	159	154	174
	Thurgarton - Parish	961	54	2	–	53	4	–	264	229	131	112	133	117
	Sustead - Parish	522	33	3	–	34	2	–	136	131	68	63	68	68
	Bessingham - Parish	514	34	3	–	32	3	1	153	150	74	73	79	77
	Gresham - Parish	1303	84	3	–	88	1	–	345	349	177	189	168	160
	Aylmerton - Parish	1679	66	1	–	58	2	–	250	268	135	139	115	129
	Runton - Parish	1448*w*	114	3	–	106	6	–	510	495	254	243	256	252
	Beeston Regis - Parish	957*w*	46	2	–	49	4	–	196	206	88	95	108	111
	Sheringham - Parish	2356*w*	299	11	2	298	26	1	1289	1248	670	591	619	657
	East Beckham - Parish	782	17	–	–	16	–	–	73	63	34	34	39	29
	West Beckham (W) - Parish	785	42	–	–	44	2	–	329	337	176	183	153	154
	Barningham-Norwood - Parish	834	8	–	–	8	–	–	30	31	15	12	15	19
	Barningham-Winter - Parish	833	23	–	1	22	–	–	125	105	60	54	65	51
	Matlask - Parish	472	40	1	–	36	5	–	163	149	85	82	78	67
	Plumstead - Parish	1272	48	–	–	50	3	–	178	189	89	94	89	95
	Baconsthorpe - Parish	1360	67	2	–	73	3	–	328	307	174	146	154	161
3. HOLT	Bodham - Parish	1688	74	–	–	76	2	–	316	276	171	141	145	135
	Weybourne - Parish	1680*w*	69	4	–	67	2	1	285	285	142	139	143	146
	Kelling - Parish	2211*w*	50	2	1	46	8	2	211	193	107	97	104	96
	Salthouse - Parish	1614*w*	63	4	–	56	10	–	268	215	138	104	130	111
	Cley next the Sea - Parish	2363*w*	216	12	3	211	19	–	791	764	358	337	433	427
	Glandford - Parish	364	17	1	–	18	–	–	74	68	32	28	42	40
	Bayfield - Parish	799	4	–	–	6	–	–	30	39	16	22	14	17
	Letheringsett - Parish	853	67	–	–	67	1	–	323	259	166	131	157	128
	Holt - Parish	2991	372	31	–	355	42	1	1635	1563	777	734	858	829
	Hempstead - Parish	1756	63	–	–	60	2	–	280	249	140	119	140	130
	Edgefield - [e] Parish	2435	148	5	–	146	6	–	624	527	328	262	296	265
	Hunworth - Parish	838	48	3	–	44	8	–	206	206	100	91	106	115
	Stody - Parish	1277	31	1	–	28	3	–	160	145	82	69	78	76
	Thornage - Parish	1266	83	5	–	82	5	1	358	344	162	162	196	182
	Briston - Parish	2751	232	6	–	212	30	–	931	882	460	448	471	434

221. SMALLBURGH. [a] The increase of population in Waxham is ascribed to the erection of cottages for labourers previously residing in adjacent parishes.

[b] The decrease of population in East Ruston is ascribed to emigration.

[c] The decrease of population in the parish of Bacton and several other parishes in the Bacton Sub-district is accounted for mainly by migration to the North of England, and, to a small extent, by emigration to America.

222. ERPINGHAM. [d] The decrease of population in North Repps is attributed to the demolition of houses.

[e] The decrease of population in Edgefield parish is attributed to migration.

TABLE 4.—AREA; HOUSES and INHABITANTS, 1861 and 1871, in PARISHES, &c.—*continued.*

SUPERINTENDENT REGISTRAR'S DISTRICT.		Area in Statute Acres.	HOUSES.						POPULATION.					
			1861.			1871.			Persons.		Males.		Females.	
REGISTRAR'S SUB-DISTRICT.	Parish, Township, or Place.		Inhabited.	Uninhabited.	Building.	Inhabited.	Uninhabited.	Building.	1861.	1871.	1861.	1871.	1861.	1871.
	223. AYLSHAM.													
1. EYNSFORD	Thurning — Parish	1584	34	—	—	35	—	—	178	179	97	90	81	89
	Hindolveston — Parish	2490	164	14	—	160	12	—	705	676	344	324	361	352
	Wood Norton — Parish	1726	64	12	—	63	3	—	250	255	121	114	129	141
	Foulsham — [a] Parish	3226	241	22	1	224	23	—	1022	949	493	477	529	472
	Themelthorpe — Parish	652	18	1	—	21	1	—	68	85	36	44	32	41
	Guestwick — Parish	1646	42	2	—	42	1	—	203	196	99	104	104	92
	Wood Dalling — Parish	2444	116	6	—	119	1	—	508	524	262	261	246	263
	Hackford by Reepham — Parish	754	178	8	—	176	18	—	761	733	370	338	391	395
	Whitwell — Parish	1511	103	5	—	103	5	—	487	482	248	238	239	244
	Reepham — Parish	570	86	8	—	84	3	—	346	343	151	158	195	185
	Kerdiston — Parish	1680	41	—	—	41	2	—	207	188	104	89	103	99
	Sall — Parish	1802	48	2	—	49	3	—	241	199	129	107	112	92
	Cawston — Parish	4296	245	20	—	247	7	—	1019	1043	520	540	499	503
	Heydon — Parish	1942	60	2	—	61	2	—	302	263	154	130	148	133
	Corpusty — Parish	1018	107	10	—	103	3	—	425	414	224	209	201	205
	Saxthorpe — Parish	2113	70	5	—	65	13	—	328	289	161	151	167	138
	Irmingland — Parish	714	2	—	—	2	—	—	15	9	6	3	9	6
	Oulton — Parish	1849	76	12	—	87	2	—	357	363	193	188	164	175
	Itteringham — Parish	1442	74	3	—	72	3	—	364	329	179	171	185	158
	Mannington — Parish	548	2	—	—	2	—	—	6	13	2	6	4	7
	Little Barningham — Parish	1224	54	1	—	51	6	—	273	234	132	119	141	115
	Wickmere — Parish	1697	64	—	—	66	—	—	268	261	152	137	116	124
	Wolterton — Parish		13	—	—	12	1	—	48	56	18	25	30	31
	Calthorpe — Parish	1048	44	—	—	44	1	1	187	217	90	113	97	104
	Blickling — Parish	2123	80	1	—	72	4	—	392	338	185	153	207	185
2. BUXTON	Ingworth — Parish	512	37	5	—	37	4	—	153	130	75	65	78	65
	Erpingham — Parish	1381	99	4	—	96	—	—	423	412	207	202	216	210
	Thwaite — Parish	676	32	1	—	31	—	—	147	152	79	81	68	71
	Alby — Parish	811	58	3	—	65	—	—	231	253	119	126	112	127
	Colby — Parish	1115	62	7	—	64	4	—	269	251	133	125	136	126
	Banningham — Parish	920	67	5	—	64	7	—	302	274	154	129	148	145
	AYLSHAM (W) — [a] Parish	4308	572	14	1	546	65	—	2623	2502	1294	1161	1329	1341
	Tuttington — Parish	830	47	—	—	43	5	—	202	187	102	94	100	93
	Skeyton — Parish	1264	84	6	—	72	9	—	341	330	166	171	175	159
	Swanton Abbott — Parish	1130	124	—	—	123	12	—	523	497	256	248	267	249
	Scottow — Parish	2120	102	1	—	97	5	—	454	436	221	212	233	224
	Coltishall — Parish	1180	216	7	—	200	31	—	978	930	469	437	509	493
	Belaugh — Parish	854	37	1	—	31	4	—	154	132	81	68	73	64
	Great Hautbois — Parish	610	41	—	—	40	4	—	195	175	99	84	96	91
	Lammas — Parish	829	60	2	—	56	4	—	291	251	154	128	137	123
	Little Hautbois — Parish		6	—	—	6	—	—	25	20	14	8	11	12
	Buxton — [a] Parish	1274	134	8	—	120	16	—	640	529	285	237	355	292
	Oxnead — Parish	644	14	—	—	14	—	—	57	61	30	30	27	31
	Burgh — Parish	789	54	3	—	51	4	—	227	219	112	93	115	126
	Brampton — Parish	521	46	3	—	44	1	—	195	183	96	95	99	88
	Marsham — Parish	1819	148	11	—	141	17	—	622	600	324	323	298	277
	Hevingham — [a] Parish	2855	188	14	—	183	8	—	838	759	430	381	408	378
	Stratton-Strawless — Parish	1582	43	1	1	42	1	1	202	194	103	97	99	97
	224. ST. FAITH'S.													
1. ST. FAITH'S	Felthorpe — Parish	2286	121	5	—	120	4	—	514	521	255	258	259	263
	Haveringland — Parish	2062	29	1	—	28	2	—	131	130	67	63	64	67
	Brandistone — Parish	764	35	—	—	32	5	—	181	149	86	76	95	73
	Booton — Parish	1040	55	—	—	53	3	—	246	209	117	94	129	115
	Great Witchingham — [b] Parish	2245	138	1	—	136	5	—	642	554	308	275	334	279
	Little Witchingham — Parish	738	7	1	—	8	—	—	33	26	15	12	18	14
	Alderford — Parish	432	5	1	—	6	—	—	29	24	13	11	16	13
	Swannington — Parish	1433	84	1	—	81	6	—	385	326	185	176	200	150
	Attlebridge — Parish	1267	19	—	—	17	—	—	93	84	46	35	47	49
	Morton on the Hill — Parish	977	29	1	1	29	1	—	149	135	77	62	72	73
	Weston-Longville — Parish	2737	98	—	—	93	5	—	471	427	246	217	225	210
	Honingham — Parish	2563	71	—	—	73	1	—	328	328	174	165	154	163
	Ringland — Parish	1210	78	—	—	69	6	—	360	318	177	167	183	151
	Taverham — Parish	2099	40	—	—	41	2	—	212	222	100	116	112	106
	Horsford — Parish	4177	155	7	—	155	15	—	665	618	338	307	327	311
	Horsham St. Faith's (W) — Parish	2340	180	8	—	179	2	—	918	890	456	430	462	460
	Newton St. Faith's — [b] Parish		71	12	—	58	16	—	273	216	144	110	129	106
2. SPROWSTON	Haynford — Parish	1600	147	5	—	143	7	—	643	614	300	304	343	310
	Frettenham — Parish	1581	49	1	—	48	—	—	221	209	102	96	119	113
	Horstead with Stanninghall — Parish	2733	121	4	2	122	6	—	608	550	301	284	307	266
	Wroxham — Parish	1489	86	4	—	84	3	—	409	406	201	193	208	213
	Salhouse — Parish	2060	143	6	—	139	11	—	684	650	345	340	339	310
	Rackheath — Parish	1980	59	—	—	62	1	—	271	279	138	143	133	136

223. AYLSHAM. [a] The decrease of population in Foulsham, Aylsham, Buxton, Hevingham, and throughout the district generally is attributed to the increasing use of agricultural machinery, and the consequent migration to the manufacturing districts of the north. The population of Foulsham is stated also to have been diminished by emigration, and that of Aylsham parish by the discontinuance of a large boarding school.

224. ST. FAITH'S. [b] The decrease of population in Great Witchingham and Newton St. Faith's is attributed to emigration and migration, caused in the latter case by the decline of the staple trade, weaving.

TABLE 4.—AREA; HOUSES and INHABITANTS, 1861 and 1871, in PARISHES, &c.—*continued.*

SUPERINTENDENT REGISTRAR'S DISTRICT.		Area in Statute Acres.	HOUSES.						POPULATION.					
			1861.			1871.			Persons.		Males.		Females.	
REGISTRAR'S SUB-DISTRICT.	Parish, Township, or Place.		Inhabited.	Uninhabited.	Building.	Inhabited.	Uninhabited.	Building.	1861.	1871.	1861.	1871.	1861.	1871.
	224. ST. FAITH'S—*continued.*													
2. SPROWSTON—*cont.*	Crostwick - - - - Parish	690	29	1	–	29	4	–	144	129	73	71	71	58
	Spixworth - - - - Parish	1224	8	–	–	8	–	–	44	54	13	21	31	33
	Beeston St. Andrew - - Parish	626	5	3	–	6	2	–	37	30	23	13	14	17
	Sprowston - - - [a] Parish	2576	339	1	–	389	23	–	1407	1580	661	747	746	833
	Catton - - - - [a] Parish	895	133	5	–	138	8	–	646	682	300	305	346	377
	Drayton - - - - Parish	1332	95	2	3	99	9	–	451	446	213	224	238	222
	Hellesdon - - - [b] Civil Parish (Part of Hellesdon Ancient Parish.)[1]	1148	17	6	–	22	1	–	103	95	54	45	49	50
	225. NORWICH.													
1. COSLANY - -	NORWICH—[c]													
	Hellesdon, part of Parish—[1]													
	Hellesdon - - - Hamlet	865	95	4	–	90	10	–	393	376	190	177	203	199
	St. Clement - - - [d] Parish	*	931	34	4	1025	42	12	3961	4426	1808	2080	2153	2346
	St. Martin at Oak - [e] Parish	*	623	33	–	617	38	–	2546	2450	1156	1171	1390	1279
	St. Mary at Coslany - [e] Parish	*	326	19	–	307	26	–	1498	1277	679	590	819	687
	St. Michael at Coslany - Parish	*	300	17	–	229	43	–	1365	1096	621	510	744	586
	St. George Colegate - [e] Parish	*	373	27	1	359	36	–	1607	1463	709	637	898	826
	St. Augustine - - [e] Parish	*	496	26	1	435	29	–	1890	1730	843	796	1047	934
2. EAST WYMER -	St. Paul - - - - Parish	*	647	5	6	654	33	–	2907	2962	1366	1419	1541	1543
	St. Saviour - - - - Parish	*	382	17	–	361	28	–	1532	1492	704	673	828	819
	St. Edmund - - - Parish	*	172	7	–	164	21	–	753	734	341	342	412	392
	St. Simon and St. Jude - Parish	*	70	11	–	74	14	–	283	293	126	138	157	155
	St. Peter Hungate - - Parish	*	101	12	–	91	20	–	399	360	178	164	221	196
	St. Michael at Plea - [e] Parish	*	72	3	–	65	18	–	379	287	135	109	244	178
	St. Martin at Palace - [e] Parish	*	254	25	–	218	14	–	1085	892	488	391	597	501
	St. Helen - - - [d] Parish	*	85	7	6	91	4	–	507	594	225	275	282	319
	St. James Parish—[2]													
	St. James - [d] Civil Parish	*	331	19	–	344	17	8	1353	1501	618	710	735	791
	Pockthorpe - - [d] Hamlet	*	433	13	–	451	8	–	2055	2173	1128	1079	927	1094
	Thorpe St. Andrew, part of Parish—[f]													
	Thorpe - - - [d] Hamlet	730	504	18	9	569	7	2	2388	2714	1083	1213	1305	1501
	St. Mary in the Marsh - Parish	*	88	5	1	88	12	–	451	521	136	193	315	328
3. CONISFORD[g] -	St. George Tombland - [d] Parish	*	159	15	–	160	12	–	687	877	295	345	392	532
	St. Peter per Mountergate [d] Parish	*	608	23	–	677	11	–	2868	3061	1343	1466	1525	1595
	St. John Timberhill - Parish	*	276	23	–	268	24	–	1302	1340	645	684	657	656
	All Saints - - - Parish	*	153	7	–	145	11	–	667	591	297	259	370	332
	St. Michael at Thorne - [e] Parish	*	501	14	–	403	19	–	2121	1719	1008	823	1113	896
	St. Julian - - - [d] Parish	*	315	17	–	366	23	26	1361	1588	652	784	709	804
	St. Etheldred - - Parish	*	148	2	4	148	1	–	614	587	288	299	326	288
	St. John Sepulchre - [d] Parish	*	499	11	–	652	26	1	2219	2737	1027	1304	1192	1433
	St. Peter Southgate - [d] Parish	*	106	2	–	131	5	–	457	573	224	269	233	304
	Trowse, part of Parish—[h]													
	Trowse-Millgate, Carrow, and Bracondale - Hamlets	*	157	12	–	108	4	2	687	485	299	186	388	299
4. MANCROFT[i] -	Lakenham - - - Parish	5877	1154	39	–	1228	30	–	4866	5265	2202	2428	2664	2837
	Eaton St. Andrew - Parish	*	191	20	2	220	8	1	930	1056	392	426	538	630
	Town Close - - Liberty	*	50	7	5	52	–	–	249	273	71	82	178	191
	St. Stephen - - - Parish	*	938	30	1	921	57	9	4191	4178	1760	1754	2431	2424
	St. Peter Mancroft - Parish	*	520	9	3	473	68	3	2575	2242	1116	927	1459	1315
	St. Giles - - - Parish	*	377	8	3	349	20	–	1586	1563	628	582	958	981
5. WEST WYMER -	St. Andrew - - - Parish	*	195	23	1	188	22	–	978	919	391	365	587	554
	St. John Maddermarket - Parish	*	127	14	–	139	9	–	537	484	237	217	300	267
	St. Gregory - - [c] Parish	*	212	11	–	201	25	–	934	832	443	389	491	443
	St. Lawrence - - [c] Parish	*	204	20	–	156	19	–	877	656	403	314	474	342
	St. Margaret - - Parish	*	190	7	–	180	9	–	664	657	291	308	373	349
	St. Swithin - - - [j] Parish	*	189	6	–	190	14	–	699	826	300	367	399	459
	St. Benedict - - [d] Parish	*	344	14	–	405	19	20	1381	1659	669	808	712	851
	Heigham (W) - - [d] Parish	*	3181	103	56	4285	268	91	13894	18671	6254	8472	7640	10199
	Earlham - - - [d] Parish	*	35	–	–	44	1	–	195	206	94	103	101	103
	Parishes (ancient) consisting of Townships, Hamlets, &c.:													
	[1] Hellesdon - - - - - - -	2013	112	10	–	112	11	–	496	471	244	222	252	249
	[2] St. James, Norwich - - - - - -	–	764	32	–	795	25	8	3408	3674	1746	1789	1662	1885

* The area of these parishes is included in the total (5877 Acres) of Sub-districts Nos. 3, 4, 5, and part of 2.

[a] The increase of population in Sprowston and Catton is attributed to their contiguity to Norwich, and to immigration from agricultural districts.

[b] The other part of Hellesdon parish is in the city of Norwich, in the Norwich District (225).

225. NORWICH. [c] With reference to the increase of population in the city of Norwich, Mr. Blake, the Superintendent Registrar, states that he considers it to be mainly "due to the introduction of the shoe trade, and the manufacture of starch, "mustard, and corn-flour." The population, he adds, may be considered as extending beyond the municipal limits, into the adjoining villages of Sprowston and Thorpe-St. Andrew.

[d] In the parishes of St. Clement, St. Helen, St. James, St. George Tombland, St. Peter-per-Mountergate, St. Julian, St. John Sepulchre, St. Peter Southgate, Earlham, St. Benedict and Heigham, and in the hamlets of Thorpe and Pockthorpe, the increase of population is stated to be owing to the erection of new cottages and dwelling-houses (principally for the artizan classes in Heigham, Earlham, and St. Benedict), and to the immigration of many persons from the central parts of the city and elsewhere.

[e] In the parishes of St. Martin at Oak, St. Mary at Coslany, St. George Colegate, St. Augustine, St. Michael at Plea, St. Martin at Palace, St. Michael at Thorne, St. Gregory and St. Lawrence, the decrease of population is attributed to the demolition of houses and cottages to make way for business premises (including malt-kilns, an iron foundry, brewery, gasworks, &c.)

[f] The other part of the parish of Thorpe St. Andrew is in the Blofield District (228:1).

[g] In the Conisford Sub-district 200 strangers were reported present on the night of the Census, 1871, most of them attending a fair, 68 being in caravans.

[h] The decrease of population in the hamlets of Trowse-Millgate, Carrow, and Bracondale, is attributed to the demolition of houses rendered necessary by the carrying out of new sewerage works. The other part of this parish is in the Henstead District (227:2).

[i] In the Mancroft Sub-district at the Census of 1871 there were 101 strangers enumerated who were attending a fair.

[j] In St. Swithin's parish the increase of population is reported to be owing principally to additional house accommodation.

TABLE 4.—AREA; HOUSES and INHABITANTS, 1861 and 1871, in PARISHES, &c.—*continued.*

SUPERINTENDENT REGISTRAR'S DISTRICT.		Area in Statute Acres.	HOUSES.						POPULATION.					
			1861.			1871.			Persons.		Males.		Females.	
REGISTRAR'S SUB-DISTRICT.	Parish, Township, or Place.		Inhabited.	Uninhabited.	Building.	Inhabited.	Uninhabited.	Building.	1861.	1871.	1861.	1871.	1861.	1871.
	226. FOREHOE.													
1. COSTESSEY	Costessey [a] Parish	3040	244	6	3	229	16	–	1047	943	518	446	529	497
	Bawburgh Parish	1440	92	2	–	92	6	–	433	404	220	201	213	203
	Bowthorpe Parish	645	4	–	–	10	–	–	21	65	12	37	9	28
	Easton Parish	1576	54	1	–	53	3	–	233	248	123	123	110	125
	Marlingford Parish	674	48	4	–	52	2	–	224	203	114	106	110	95
	Barford [a] Parish	1052	94	8	–	85	11	–	419	328	214	175	205	153
	Colton Parish	911	55	1	–	59	3	–	228	247	120	129	108	118
	Barnham-Broom Parish	1776	110	3	1	106	4	–	481	469	241	242	240	227
	Welborne [a] Parish	732	41	5	–	43	3	–	200	157	101	77	99	80
	Brandon Parva Parish	979	44	3	–	41	4	–	208	203	103	103	105	100
	Runhall Parish	834	51	4	–	47	6	–	246	221	133	115	113	106
	Coston Parish	342	12	1	–	11	2	–	58	49	28	25	30	24
	Carleton-Forehoe Parish	772	25	1	–	30	–	–	124	122	56	57	68	65
	Wramplingham Parish	845	48	7	–	47	1	–	194	211	104	104	90	107
2. WYMONDHAM	Kimberley Parish	1460	28	–	–	36	–	–	112	161	46	67	66	94
	Crownthorpe Parish	696	18	–	–	19	–	–	97	90	53	45	44	45
	Wicklewood (W) Parish	1564	146	5	–	146	7	–	806	802	403	401	403	401
	Hackford Parish	754	57	1	–	49	24	–	222	198	109	103	113	95
	Hingham Parish	3649	373	18	–	376	21	2	1605	1605	763	777	842	828
	Deopham Parish	1646	117	3	–	100	15	–	483	462	251	233	232	229
	Morley St. Botolph Parish } 1834		65	–	–	66	3	–	278	308	141	162	137	146
	Morley St. Peter Parish }		34	–	–	34	4	–	147	168	71	72	76	96
	WYMONDHAM [b] Parish	10613	1137	45	5	1089	84	–	4952	4644	2367	2226	2585	2418
	227. HENSTEAD.													
1. HUMBLEYARD	Great Melton Parish	2485	78	1	–	78	2	–	368	363	186	175	182	188
	Little Melton Parish	671	85	3	–	85	8	–	370	375	192	190	178	185
	Colney Parish	948	14	–	–	14	–	–	84	65	38	30	46	35
	Cringleford Parish	980	38	–	–	43	1	–	205	201	91	91	114	110
	Hethersett Parish	2674	268	12	2	272	18	–	1169	1170	573	554	596	616
	Ketteringham Parish	1680	45	–	–	44	1	–	198	193	106	102	92	91
	East Carlton Parish	1213	56	4	–	70	3	–	244	289	119	141	125	148
	Hethel Parish	1428	25	3	–	37	3	–	196	186	94	86	102	100
	Wreningham Parish	1528	91	5	–	96	2	–	437	429	209	212	228	217
	Bracon Ash Parish	974	43	1	–	52	8	–	271	236	130	115	141	121
	Mulbarton [c] Parish	1348	117	8	–	114	5	–	525	463	260	227	265	236
	Swardeston Parish	933	76	3	–	78	1	1	385	361	204	188	181	173
	Intwood [c] Parish	617	16	4	–	10	1	–	68	37	36	21	32	16
	Keswick Parish	729	29	–	–	31	1	–	154	149	73	66	81	83
	Markshall Parish	2280	4	–	–	4	–	–	34	32	16	15	18	17
	Dunston Parish	616	16	–	–	17	3	–	83	53	43	30	40	23
	Swainsthorpe (W) Parish	821	44	–	–	42	2	–	338	271	165	136	173	135
	Newton-Flotman Parish	1173	75	5	–	71	7	–	328	278	159	150	169	128
	Flordon Parish	929	36	2	–	35	2	–	163	165	85	82	78	83
2. HENSTEAD	Saxlingham-Thorpe Parish } 2111		32	6	–	38	3	–	141	170	75	87	66	83
	Saxlingham-Nethergate Parish }		143	11	1	141	10	3	586	609	301	313	285	296
	Shottesham St. Mary and St. Martin Parish } 3544		76	2	–	71	4	–	369	317	180	157	189	160
	Shottesham All Saints Parish }		115	1	–	101	4	1	484	415	249	215	235	200
	Stoke Holy Cross [d] Parish	1659	96	3	–	86	3	–	446	421	235	203	211	218
	Great (*or* East) Poringland Parish } 1740		110	6	–	111	6	–	464	445	225	226	239	219
	Little (*or* West) Poringland Parish }		11	–	–	10	–	–	46	41	21	18	25	23
	Earl Framingham Parish	560	30	3	–	35	2	–	136	167	60	71	76	96
	Framingham-Pigot Parish	608	73	4	1	69	1	–	312	294	165	148	147	146
	Caistor St. Edmund Parish	1044	37	1	–	32	6	–	162	145	73	63	89	82
	Arminghall Parish	650	21	1	–	20	2	–	75	94	37	47	38	47
	Bixley Parish	760	31	3	–	32	–	–	161	151	85	79	76	72
	Kirby-Bedon Parish	625	61	1	–	63	–	–	277	241	136	119	141	122
	Bramerton Parish	728	60	3	–	58	2	–	300	285	136	141	164	144
	Holverstone Parish	480	7	–	–	8	2	–	28	39	12	20	16	19
	Rockland St. Mary Parish	1360	114	2	–	111	4	–	476	457	253	239	223	218
	Surlingham Parish	1767	103	5	–	108	2	–	465	497	246	248	219	249
	Whitlingham Parish	542	4	4	–	6	–	–	25	34	12	22	13	12
	Trowse-Newton [c] Civil Parish (Part of Trowse Parish.) [1]	1153	150	–	–	134	7	–	717	588	328	275	389	313
	Parish (ancient) consisting of Townships, Hamlets, &c.:													
	[1] Trowse	–	307	12	–	242	11	2	1404	1073	627	461	777	612

226. FOREHOE. [a] The decrease of population in Costessey, Barford, and Welborne is principally ascribed to migration.

[b] The decrease of population in Wymondham is attributed to the decline of manufactures in the locality and consequent migration to the manufacturing and mining districts in the North of England.

227. HENSTEAD. [c] The decrease of population in Mulbarton and Intwood is attributed principally to migration to the North of England.

[d] The parish of Stoke Holy Cross includes the village of Lower Stoke.

[c] The other part of the parish of Trowse (viz., Trowse-Millgate, Carrow, and Bracondale) is in the Norwich District (225:3). The decrease of houses and population in Trowse-Newton is stated to have been caused by the demolition of cottages, and the migration of labourers, in consequence of the diminished demand for labour resulting from the conversion of a considerable quantity of arable land into pasture.

TABLE 4.—AREA; HOUSES and INHABITANTS, 1861 and 1871, in PARISHES, &c.—*continued.*

SUPERINTENDENT REGISTRAR'S DISTRICT.		Area in Statute Acres.	HOUSES.						POPULATION.					
			1861.			1871.			Persons.		Males.		Females.	
REGISTRAR'S SUB-DISTRICT.	Parish, Township, or Place.		Inhabited.	Uninhabited.	Building.	Inhabited.	Uninhabited.	Building.	1861.	1871.	1861.	1871.	1861.	1871.
	228. BLOFIELD.													
1. BLOFIELD	Thorpe next Norwich [a] Civil Parish (Part of Thorpe St. Andrew Parish) [1] [b]	1795	248	3	1	269	9	7	1453	1648	674	739	779	909
	Postwick - Parish	1426	58	1	–	66	2	–	291	307	151	147	140	160
	Great Plumstead - Parish	1403	72	2	–	66	5	–	342	309	181	153	161	156
	Little Plumstead - Parish	1395	72	3	–	73	3	1	319	329	159	165	160	164
	Witton - Parish	587	27	–	–	27	–	–	144	125	72	53	72	72
	Brundall - [c] Parish	544	18	–	–	14	2	–	104	65	53	38	51	27
	Bradeston - Parish	516	31	1	–	34	–	–	133	140	59	66	74	74
	Blofield - Parish	2334	265	7	–	269	15	–	1155	1110	557	550	598	560
	Strumpshaw - Parish	1337	91	1	–	92	1	–	386	389	195	191	191	198
	Buckenham - [a] Parish	931	11	–	–	17	–	–	49	74	25	34	24	40
	Hassingham - Parish	574	23	–	–	21	1	–	118	116	58	60	60	56
	Burlingham St. Edmund - Parish	661	17	–	–	18	–	–	85	74	42	36	43	38
	Lingwood (W) - [d] Parish	661	79	–	–	78	3	–	509	438	254	220	255	218
	Burlingham St. Andrew - Parish	750	35	2	–	35	3	–	186	170	92	86	94	84
	Hemblington - Parish	739	47	11	–	52	3	–	219	240	109	135	110	105
	Woodbastwick - Parish	2163	50	–	–	49	1	–	294	233	137	114	157	119
2. SOUTH WALSHAM	Ranworth - Parish } 1902		61	7	–	61	2	–	282	266	154	140	128	126
	Panxworth - Parish }		29	–	–	28	1	–	121	122	66	56	55	66
	South Walsham St. Mary - Parish } 3149		75	9	1	82	2	–	336	370	172	191	164	179
	South Walsham St. Lawrence - Parish }		47	–	–	38	3	2	220	166	124	87	96	79
	Upton - Parish	1693	127	6	2	119	15	–	601	538	308	267	293	271
	Fishley - Parish	476	1	–	–	3	–	–	10	20	2	9	8	11
	Acle - [e] Parish	3209	201	12	–	204	10	–	942	930	476	485	466	445
	Burlingham St. Peter - Parish	405	18	–	–	19	–	–	80	80	41	37	39	43
	Beighton - Parish	1015	72	3	–	70	2	–	365	339	185	163	180	176
	Moulton - Parish	1018	50	1	1	56	–	–	259	266	132	128	127	138
	Halvergate - [f] Parish	2675	113	4	–	115	2	–	541	452	262	228	279	224
	Tunstall - Parish	1612	23	2	–	25	–	–	112	117	60	53	52	64
	Wickhampton - Parish	1605	28	2	–	31	2	–	119	139	62	65	57	74
	Freethorpe - Parish	869	94	2	–	101	–	–	425	451	221	221	204	230
	Southwood - Parish	481	9	–	–	10	–	–	39	47	18	23	21	24
	Cantley - Parish	1850	49	5	–	50	3	–	235	249	121	129	114	120
	Limpenhoe - Parish	1075	48	–	–	46	1	–	227	193	117	101	110	92
	Reedham - Parish	3328	174	10	–	178	8	–	836	813	406	402	430	411
	229. LODDON.													
1. ALDEBY	Norton-Subcourse - Parish	1882	92	6	–	92	4	1	376	366	192	174	184	192
	Thurlton - [g] Parish	1170	94	16	–	98	5	–	420	390	209	192	211	198
	Thorpe next Haddiscoe - Parish	824	19	1	–	21	1	–	84	87	44	48	40	39
	Haddiscoe - Parish	2071	81	5	–	87	2	1	355	378	184	199	171	179
	Toft Monks - Parish	2238	91	1	–	88	1	–	427	401	208	196	219	205
	Wheatacre All Saints - [h] Parish	1163	37	–	–	35	1	–	160	180	85	96	75	84
	Burgh St. Peter *or* Wheatacre-Burgh [h] Par.	2041	73	3	–	79	1	–	298	332	145	157	153	175
	Aldeby - Parish	3056	118	5	4	127	6	–	557	580	302	298	255	282
	Gillingham All Saints - { United } 2008		90	1	–	91	3	–	390	400	185	194	205	206
	Gillingham St. Mary - { Parishes }													
	Geldeston - Parish	820	75	5	–	74	4	–	345	325	162	143	183	182
	Ellingham - Parish	1379	80	16	–	88	3	–	386	388	176	178	210	210
	Kirby-Cane - [i] Parish	1475	92	8	–	92	6	2	448	400	220	198	228	202
	Stockton - Parish	1051	27	–	–	27	2	–	129	130	66	67	63	63
	Raveningham - Parish	2415	58	–	–	59	1	–	264	255	132	121	132	134
	Hales - Parish	980	75	8	–	72	9	–	315	305	146	148	169	157
2. LODDON	Heckingham (W) - Parish	1102	36	–	–	35	2	2	317	296	168	155	149	141
	Loddon - Parish	3020	266	20	4	272	21	–	1153	1134	553	553	600	581
	Sisland - Parish	466	13	–	–	12	1	–	76	75	30	32	46	43
	Chedgrave - Parish	1432	85	3	–	78	7	–	387	356	184	180	203	176
	Hardley - Parish	1469	57	2	–	59	3	–	271	244	138	140	133	104
	Langley - Parish	2723	60	–	–	63	2	–	316	318	145	146	171	172
	Carleton St. Peter - Parish	772	18	–	–	18	1	–	79	85	39	42	40	43
	Claxton - Parish	991	42	–	–	45	1	–	202	206	92	103	110	103
	Ashby - Parish	487	58	6	1	52	5	–	257	228	122	112	135	116
	Thurton - Parish	771	55	4	–	52	8	–	246	219	110	99	136	120
	Parish (ancient) consisting of Townships, Hamlets, &c.:													
	[1] Thorpe St. Andrew	2525	752	21	10	838	16	9	3841	4362	1757	1952	2084	2410

228. BLOFIELD. [a] The increase of population in Thorpe next Norwich is attributed to an addition to the number of inmates in the Lunatic Asylum, and to increased house accommodation. To the latter cause the increase at Buckenham is also attributed.

[b] The remainder of the parish of Thorpe St. Andrew (viz., Thorpe hamlet) is in the Norwich District (225:2).

[c] The decrease of population in Brundall is ascribed to a reduction in the number of persons resident at a mansion in the parish.

[d] The decrease of population in Lingwood is attributed partly to the diminished number of inmates in the workhouse, and partly to the absence of fishermen at sea.

[e] Under the provisions of the Assessment Act of 1862, the formerly extra-parochial place known as "Nowhere" has since that year been annexed to the parish of Acle, and has therefore been transferred from the Flegg District (220) to the Blofield District (228). Its population in 1871 consisted of 15 persons residing in 2 houses.

[f] The decrease of population at Halvergate is attributed to the migration of families to the north of England.

229. LODDON. [g] The decrease of population in the parish of Thurlton is attributed to migration to the metropolis and the manufacturing districts.

[h] In Wheatacre All Saints and Burgh St. Peter the increase of population is attributed to an addition to the number of farm labourers employed in those parishes.

[i] In Kirby-Cane the discontinuance of an extensive brick and tile business is stated to be the cause of the decrease in the population.

TABLE 4.—AREA; HOUSES and INHABITANTS, 1861 and 1871, in PARISHES, &c.—*continued.*

SUPERINTENDENT REGISTRAR'S DISTRICT.		Area in Statute Acres.	HOUSES.						POPULATION.					
			1861.			1871.			Persons.		Males.		Females.	
REGISTRAR'S SUB-DISTRICT.	Parish, Township, or Place.		Inhabited.	Uninhabited.	Building.	Inhabited.	Uninhabited.	Building.	1861.	1871.	1861.	1871.	1861.	1871.
	229. LODDON—*continued.*													
2. LODDON—*cont.*	Burgh-Apton - - - - Parish	1620	129	4	–	123	9	1	544	521	261	243	283	278
	Hellington - - - - Parish	516	20	–	–	19	–	–	98	79	40	38	58	41
	Alpington - - - - Parish	1069	47	1	–	46	–	–	208	170	102	81	106	89
	Yelverton - - - - Parish		15	1	–	17	–	–	59	81	27	36	32	45
	Howe - - - - - Parish	757	21	2	–	24	–	–	113	110	55	53	58	57
	Brooke - - - - - Parish	2135	168	4	–	162	4	–	746	701	350	332	396	369
3. WOODTON - -	Kirstead - - - - Parish	1011	52	1	–	58	4	–	245	252	125	142	120	110
	Seething - - - - Parish	1630	102	3	–	95	8	–	431	402	222	205	209	197
	Mundham - - - - Parish	1547	61	3	–	63	4	–	282	269	150	140	132	129
	Thwaite St. Mary - - - Parish	676	29	1	–	28	2	–	136	111	67	53	69	58
	Broome - - - - - Parish	1442	124	5	–	121	7	–	505	490	222	219	283	271
	Ditchingham - - - [a] Parish	2083	247	10	–	224	31	–	1100	974	512	456	588	518
	Hedenham - - - - Parish	1770	59	3	–	57	3	–	280	269	151	137	129	132
	Woodton - - - [b] Parish	2124	119	7	–	117	6	–	531	490	266	241	265	249
	Bedingham - - - - Parish	1340	64	4	2	72	–	–	288	309	148	157	140	152
	Topcroft - - - [b] Parish	1875	85	1	–	88	2	–	418	364	209	183	209	181
	230. DEPWADE.													
1. HARLESTON -	Earsham - - - - Parish	3052	158	8	1	160	–	–	697	643	345	316	352	327
	Denton - - - - - Parish	2437	113	5	–	115	1	3	518	525	265	256	253	269
	Alburgh - - - - Parish	1512	130	2	–	132	6	–	587	545	287	278	300	267
	Wortwell - - - - Parish	3714	114	6	–	119	8	2	466	454	240	231	226	223
	Redenhall Parish—[1]													
	Redenhall - - - -		84	1	–	86	1	1	434	432	225	218	209	214
	Harleston - - - Chapelry		315	22	–	318	12	–	1302	1267	576	551	726	716
	Starston - - - - Parish	2244	103	5	–	103	4	2	481	492	236	249	245	243
	Needham - - - - Parish	1127	83	2	–	80	6	–	395	394	194	193	201	201
	Brockdish - - - [c] Parish	1069	117	5	–	101	18	–	544	426	250	196	294	230
	Thorpe Abbots - - - Parish	1122	55	–	–	52	2	–	256	231	119	118	137	113
	Rushall - - - - Parish	1170	54	1	–	55	1	–	242	246	128	124	114	122
2. DISS - - -	Dickleburgh - - - - Parish	2343	201	13	–	193	16	–	895	839	439	401	456	438
	Thelveton, *or* Thelton - - Parish	1050	31	–	–	30	2	2	160	145	80	67	80	78
	Billingford Parish—[2]													
	Billingford - - Civil Parish	1820	46	1	–	46	1	–	199	189	102	99	97	90
	Thorpe Parva - - [d] Hamlet	349	4	–	–	6	–	–	21	31	8	17	13	14
	Scole - - - - [d] Parish	821	147	1	–	147	8	–	677	640	331	294	346	346
	Frenze - - - - [d] Parish	399	11	–	–	11	1	–	49	41	16	21	33	20
	Diss - - - - [e] Parish	3627	785	29	6	828	25	–	3710	3851	1727	1788	1983	2063
	Burston - - - - - Parish	1449	87	–	–	80	4	2	419	406	225	203	194	203
	Shimpling - - - - Parish	780	48	–	–	43	–	–	219	197	105	89	114	108
	Gissing - - - - - Parish	1981	107	7	–	102	4	2	481	463	248	238	233	225
	Tivetshall St. Mary - - Parish	1125	75	3	–	67	7	–	362	287	185	141	177	146
	Tivetshall St. Margaret - - Parish	1668	82	2	–	75	9	–	375	343	191	176	184	167
3. STRATTON - -	Pulham St. Mary Magdalen (W) [f] Parish	5955	239	11	–	240	14	–	1279	1187	650	600	629	587
	Pulham St. Mary the Virgin - Parish		196	11	–	203	13	2	863	886	419	435	444	451
	Hardwick - - - - Parish	855	53	2	–	51	4	–	227	195	111	96	116	99
	Shelton - - - - - Parish	1292	43	4	–	38	9	–	192	171	100	86	92	85
	Morningthorpe - - - Parish	1001	32	2	–	29	–	–	140	130	64	63	76	67
	Fritton - - - - - Parish	889	52	2	–	49	4	–	235	197	113	93	122	104
	Hempnall - - - - Parish	3636	254	14	–	242	20	1	1094	1005	560	517	534	488
	Tasburgh - - - - Parish	916	106	4	–	103	4	–	446	428	231	212	215	216
	Tharston - - - - Parish	1582	82	1	–	81	2	–	351	359	173	176	178	183
	Stratton St. Michael - - Parish	1050	65	4	–	64	5	–	251	243	129	118	122	125
	Long Stratton St. Mary - [g] Parish	1517	159	3	–	150	5	–	743	646	359	307	384	339
	Wacton - - - - - Parish	1044	54	2	–	58	–	–	244	249	118	119	126	130
4. FORNCETT - -	Great Moulton - - - Parish	1347	103	4	–	95	4	–	442	393	214	192	228	201
	Aslacton - - - - Parish	1194	76	2	1	72	8	–	356	295	174	131	182	164
	Forncett St. Peter - - - Parish	1828	148	9	–	152	8	–	665	670	342	337	323	333
	Forncett St. Mary - - - Parish	728	71	5	–	63	5	–	299	281	152	135	147	146
	Hapton - - - - - Parish	695	44	–	–	42	3	–	196	212	89	98	107	114
	Ashwellthorpe - - - Parish	979	88	1	–	86	3	–	409	369	202	186	207	183
	Fundenhall - - - - Parish	1347	65	6	–	66	5	–	334	363	165	171	169	192
	Tacolnestone - - - - Parish	1580	100	4	–	97	4	–	452	435	237	230	215	205
	Bunwell - - - - Parish	2470	212	3	2	215	13	–	907	898	451	457	456	441
	Carleton-Rode - - - Parish	2631	203	5	–	199	8	–	905	866	444	436	461	430
	Tibenham - - - - Parish	3286	148	2	–	150	4	–	729	707	392	376	337	331
	Parishes (ancient) consisting of Townships, Hamlets, &c.:													
	[1] Redenhall - - - - - - - -	3714	399	23	–	404	13	1	1736	1699	801	769	935	930
	[2] Billingford - - - - - - - -	2169	50	1	–	52	1	–	220	220	110	116	110	104

[a] The decrease of population in the parish of Ditchingham is mainly attributed to the depression of the silk manufacture.

[b] The decrease of population in Woodton and Topcroft is attributed to the decline in the demand for manual labour in farming, owing to the increasing employment of machinery, and the consequent migration of labourers to towns.

230. DEPWADE. [c] The decrease in the population of Brockdish is reported to have been occasioned principally by the failure of the cocoa-nut matting manufacture, which was flourishing in this locality in 1861.

[d] For civil purposes Thorpe Parva, Scole and Frenze form a single parish under the title of "Scole with Thorpe Parva and Frenze."

[e] The increase of population in Diss is attributed to the establishment of a brush and matting manufactory.

[f] In the parish of Pulham St. Mary Magdalen the decrease of population is attributed to a reduction in the number of inmates in the Union Workhouse, and the migration of several families to the north of England.

[g] In Long Stratton St. Mary the decrease of population is ascribed to migration.

TABLE 4.—AREA; HOUSES and INHABITANTS, 1861 and 1871, in PARISHES, &c.—*continued.*

SUPERINTENDENT REGISTRAR'S DISTRICT.		Area in Statute Acres.	HOUSES.						POPULATION.					
			1861.			1871.			Persons.		Males.		Females.	
REGISTRAR'S SUB-DISTRICT.	Parish, Township, or Place.		Inhabited.	Uninhabited.	Building.	Inhabited.	Uninhabited.	Building.	1861.	1871.	1861.	1871.	1861.	1871.
	231. GUILTCROSS.													
1. BANHAM	Old Buckenham - Parish	4986	287	36	10	300	22	–	1214	1218	579	600	635	618
	New Buckenham - Parish	324	152	17	–	150	14	–	656	621	311	299	345	322
	Banham - Parish	3963	253	18	4	260	17	–	1163	1176	584	593	579	583
	Winfarthing - Parish	2620	146	10	–	138	10	1	615	597	319	298	296	299
	Shelfanger - Parish	1719	82	9	–	91	4	–	370	392	178	193	192	199
	Roydon - Parish	1329	123	6	–	133	3	1	607	650	296	312	311	338
	Bressingham - Parish	2354	137	2	–	138	12	–	596	595	307	297	289	298
	Fersfield - Parish	1386	63	1	–	58	4	–	295	266	153	135	142	131
2. KENNINGHALL	North Lopham - Parish	2000	173	18	–	173	12	–	771	712	412	369	359	343
	South Lopham - Parish	1937	154	4	–	141	12	–	630	552	319	278	311	274
	Blo-Norton - [a] Parish	1132	87	2	–	77	5	–	370	283	191	145	179	138
	Garboldisham - Parish	2705	170	6	–	163	3	–	701	700	374	352	327	348
	Gasthorpe - Parish	864	18	–	–	20	–	–	87	94	46	46	41	48
	Riddlesworth - Parish	1157	21	–	–	21	–	–	97	91	44	37	53	54
	West Harling - Parish	3034	27	–	–	27	2	–	124	131	62	63	62	68
	Bridgham - Parish	2692	72	–	–	69	4	–	328	300	158	146	170	154
	East Harling - Parish	2572	251	23	3	255	10	4	1109	1085	562	537	547	548
	Kenninghall (W) - Parish	3600	280	28	–	279	9	–	1405	1380	689	681	716	699
	Quiddenham - Parish	1126	22	–	–	26	–	–	111	125	47	58	64	67
	Eccles - Parish	1685	38	4	–	42	1	–	194	186	97	92	97	94
	Wilby - Parish	1400	23	1	–	22	1	–	98	103	50	55	48	48
	232. WAYLAND.													
1. ATTLEBOROUGH	Hargham - Parish	1080	17	–	–	15	1	–	88	84	44	44	44	40
	Attleborough - [b] Parish	5260	494	30	–	486	23	3	2221	2064	1052	1004	1169	1060
	Besthorpe - Parish	2164	114	11	–	123	10	–	554	514	279	262	275	252
	Great Ellingham - Parish	2670	182	25	–	182	16	–	717	746	357	376	360	370
	Little Ellingham - Parish	1540	78	2	–	77	–	1	382	344	192	177	190	167
	Rockland All Saints (W) - Parish	1671	77	7	–	70	15	–	373	317	182	166	191	151
	Rockland St. Andrew - Parish		25	–	–	26	1	–	111	105	59	54	52	51
	Shropham - Parish	2678	115	1	–	114	3	–	510	456	256	218	254	238
	Snetterton - Parish	2189	59	–	–	61	1	–	237	230	120	116	117	114
	Larling - Parish	1548	38	–	–	38	1	–	181	187	88	92	93	95
	Roudham - Parish	2085	24	2	–	29	1	–	132	160	66	87	66	73
2. WATTON	Illington - Parish	1298	21	1	–	20	–	–	88	91	47	51	41	40
	Hockham - Parish	3406	133	1	–	123	10	–	629	547	326	279	303	268
	Breckles - Parish	1860	30	–	–	30	2	–	130	137	60	64	70	73
	Stow-Bedon - Parish	1692	75	6	–	75	6	1	343	339	156	164	187	175
	Rockland St. Peter - Parish	1010	93	8	2	84	12	–	386	326	183	161	203	165
	Caston - Parish	1557	116	12	–	126	8	–	510	545	252	266	258	279
	Thompson - Parish	2890	96	3	–	95	1	–	475	440	249	232	226	208
	Tottington - Parish	3213	61	–	1	63	2	–	308	290	164	155	144	135
	Merton - Parish	1362	35	–	1	35	–	–	194	179	96	84	98	95
	Griston - Parish	1360	52	–	–	60	7	–	257	258	124	135	133	123
	Watton - Parish	1807	303	20	–	309	21	–	1365	1388	648	650	717	738
	Ovington - Parish	1497	73	1	–	68	2	–	291	302	138	145	153	157
	Carbrooke - Parish	3033	172	8	–	166	11	–	751	704	391	361	360	343
	Scoulton - Parish	2193	70	2	–	75	2	–	329	341	166	166	163	175
	233. MITFORD.													
1. SHIPDHAM	Wood Rising - Parish	1363	24	–	–	21	1	–	97	94	47	55	50	39
	South Burgh - Parish	1216	62	2	–	69	–	–	317	302	164	162	153	140
	Cranworth - Parish	1126	60	5	–	61	1	–	264	257	121	118	143	139
	Letton - Parish	1274	24	–	–	23	1	–	111	109	51	49	60	60
	Shipdham - Parish	4560	382	33	–	380	23	1	1644	1595	808	761	836	834
	Westfield - Parish	569	31	2	–	28	1	–	124	100	66	50	58	50
	Whinbergh - Parish	1241	49	6	–	58	1	–	220	239	120	113	100	126
2. MATTISHALL [c]	Garvestone - Parish	802	83	8	–	89	13	–	383	353	190	184	193	169
	Reymerston - Parish	1599	69	2	–	70	–	–	321	320	159	158	162	162
	Hardingham - Parish	2415	122	2	–	116	10	2	527	503	251	242	276	261
	Thuxton - Parish	1102	28	–	–	27	1	–	132	110	65	59	67	51
	Yaxham - Parish	1596	80	4	–	108	5	–	479	500	245	260	234	240
	Mattishall - Parish	2280	222	20	1	227	20	–	971	893	474	446	497	447
	Mattishall-Burgh - Parish	604	38	3	–	42	–	–	191	177	101	88	90	89
	East Tuddenham - Parish	2065	121	1	–	118	3	–	512	493	258	242	254	251
	Hockering - Parish	1931	87	6	–	89	9	–	387	404	202	211	185	193
	North Tuddenham - Parish	2270	91	1	–	84	–	–	437	353	210	171	227	182

231. GUILTCROSS. [a] The decrease of population in Blo-Norton is attributed to the migration of young people, principally to the manufacturing districts.

232. WAYLAND. [b] The population of Attleborough is stated to have decreased in consequence of the migration of labourers to Sheffield and other manufacturing towns in the north.

233. MITFORD. [c] The migration of young people to towns and to the mining districts is stated to be the principal cause of the decrease of population in the Mattishall Sub-district.

TABLE 4.—AREA; HOUSES and INHABITANTS, 1861 and 1871, in PARISHES, &c.—*continued.*

SUPERINTENDENT REGISTRAR'S DISTRICT.		Area in Statute Acres.	HOUSES.						POPULATION.					
			1861.			1871.			Persons.		Males.		Females.	
REGISTRAR'S SUB-DISTRICT.	Parish, Township, or Place.		Inhabited.	Uninhabited.	Building.	Inhabited.	Uninhabited.	Building.	1861.	1871.	1861.	1871.	1861.	1871.
233. MITFORD—*continued.*														
3. BAWDESWELL	Elsing — Parish	1511	91	6	–	92	2	1	392	388	199	202	193	186
	Lyng — [a] Parish	1899	141	10	–	129	11	–	590	529	286	235	304	294
	Sparham — Parish	1770	77	6	1	73	7	–	353	329	171	154	182	175
	Bawdeswell — Parish	1196	127	8	–	113	14	–	515	462	262	231	253	231
	Foxley — Parish	1620	59	3	–	53	3	–	278	230	153	108	125	122
	Billingford — Parish	1820	74	–	–	70	9	–	354	318	176	151	178	167
	Bylaugh — Parish	1546	17	–	–	16	1	–	82	85	43	43	39	42
	Swanton-Morley — Parish	2714	175	8	–	173	10	–	769	743	351	364	418	379
4. EAST DEREHAM	Hoe — Parish	1400	41	1	–	41	–	–	169	177	81	80	88	97
	EAST DEREHAM — [b] Parish	5222	998	48	4	1114	53	5	4368	5107	2093	2424	2275	2683
	Scarning — Parish	3470	147	4	–	145	12	–	693	601	349	295	344	306
	Wendling — Parish	1436	78	5	–	78	4	1	371	368	185	185	186	183
	Little Fransham — Parish	1029	53	3	–	47	3	–	256	221	126	107	130	114
	Longham — Parish	1304	77	7	–	72	8	–	320	289	158	139	162	150
	Gressenhall (W) — [c] Parish	2541	153	25	1	152	12	–	991	861	483	440	508	421
	Beetley — Parish	1770	82	14	–	86	12	–	363	342	185	167	178	175
5. LITCHAM	Little Bittering — Parish	398	4	–	–	7	–	–	30	45	14	20	16	25
	Beeston All Saints — [d] Parish	2073	136	9	–	123	13	–	615	520	302	264	313	256
	MILEHAM — Parish	2851	117	10	–	117	9	–	546	533	273	264	273	269
	Litcham — Parish	1932	199	6	–	190	19	–	903	854	449	408	454	446
	Kempston — Parish	814	9	–	2	10	–	–	48	46	20	23	28	23
	Great Dunham — Parish	1968	112	1	–	108	10	–	493	456	253	223	240	233
	Great Fransham — Parish	1901	66	5	–	65	7	–	295	319	151	168	144	151
	Little Dunham — Parish	1835	69	5	–	62	–	–	327	314	170	166	157	148
	East Lexham — Parish	1190	47	1	–	45	1	–	226	210	109	104	117	106
	West Lexham — Parish	1155	27	1	–	30	–	–	152	162	82	84	70	78
	Rougham — Parish	2627	85	–	–	89	–	2	409	464	209	232	200	232
	Weasenham All Saints — Parish	1988	76	1	–	84	2	–	360	359	178	187	182	172
	Weasenham St. Peter — Parish	1423	72	3	–	68	–	–	320	312	156	147	164	165
	Wellingham — Parish	1066	33	2	–	32	1	–	145	139	74	75	71	64
	Tittleshall — Parish	3364	117	2	–	117	6	–	544	516	275	253	269	263
6. NORTH ELMHAM	Stanfield — Parish	903	46	3	–	43	3	–	195	183	88	84	107	99
	East Bilney — Parish	544	43	2	–	40	–	–	198	174	89	86	109	88
	Brisley — Parish	1201	86	8	–	87	9	–	362	387	178	199	184	188
	Worthing — Parish	690	34	–	–	33	2	–	170	151	85	74	85	77
	North Elmham — [e] Parish	4631	258	4	–	269	9	3	1251	1239	629	614	622	625
	Bintree — Parish	1455	90	2	1	91	12	–	406	399	211	197	195	202
	Twyford — Parish	529	14	2	–	17	1	–	60	89	27	33	33	56
	Guist — Parish	1674	75	3	–	70	8	1	361	330	175	162	186	168
	Gately — Parish	1490	28	1	–	32	2	–	134	158	69	77	65	81
	Horningtoft — Parish	1405	59	2	–	60	2	–	248	245	117	112	131	133
	Whissonsett — Parish	1344	156	4	–	154	9	–	692	626	341	306	351	320
	Oxwick — Parish	719	14	–	–	15	1	–	66	62	33	27	33	35
	Pattesley — Parish	320	2	–	–	2	–	–	10	16	6	8	4	8
	Colkirk — Parish	1482	97	6	–	98	6	–	473	407	240	199	233	208
234. WALSINGHAM.														
1. FAKENHAM	Toftrees — Parish	1184	12	2	–	16	–	–	64	71	32	36	32	35
	South Rainham (*or* Rainham St. Martin) — Parish	1040	27	2	–	32	–	–	129	158	58	78	71	80
	East Rainham (*or* Rainham St. Mary) — Parish	1635	31	6	–	31	–	–	139	161	61	72	78	89
	West Rainham (*or* Rainham St. Margaret) — Parish	1370	64	1	–	68	–	–	369	353	181	185	188	168
	Helhoughton — Parish	1637	69	3	–	69	–	–	346	350	168	175	178	175
	Tatterford — Parish	959	14	–	–	15	–	–	70	70	38	36	32	34
	Tattersett (*or* Gatesend) — Parish	1759	33	1	–	37	–	–	205	169	101	86	104	83
	Dunton cum Doughton — Parish	1721	28	–	–	34	–	–	126	177	62	82	64	95
	Shereford — Parish	842	16	–	–	16	–	–	62	74	35	36	27	38
	Sculthorpe — Parish	2055	149	8	–	156	7	3	680	654	338	306	342	346
	FAKENHAM — Parish	2208	521	17	–	543	18	4	2456	2481	1117	1126	1339	1355
	Alethorpe — *Parish*	239	1	–	–	1	–	–	6	6	2	2	4	4
	Hempton — Parish	560	97	4	–	103	5	–	459	484	234	244	225	240
	Pudding-Norton — Parish	840	2	–	–	5	–	–	17	19	10	9	7	10
	Testerton — Parish	613	3	–	–	5	–	–	12	20	5	10	7	10
	Pensthorpe — Parish	753	2	–	–	2	–	–	12	13	9	6	3	7
	Great Ryburgh — Parish	1170	118	4	2	137	4	–	556	590	286	308	270	282
	Little Ryburgh — [f] Parish	740	43	2	–	36	4	–	232	152	116	82	116	70
	Stibbard — Parish	1468	99	7	2	102	4	1	451	466	218	240	233	226
	Fulmodestone cum Croxton — Parish	2333	87	4	–	91	4	–	400	390	211	202	189	188
	Kettlestone — Parish	1168	46	4	–	42	8	–	223	176	116	90	107	86
	Little Snoring — Parish	1524	60	1	–	57	7	–	311	250	147	121	164	129

[a] The discontinuance of the paper manufacture is stated to have caused the decrease in the population of Lyng. The hamlet of Lyng Easthaugh is in this parish.

[b] East Dereham includes the hamlet of Dillington, with a population in 1871 of 44 persons, residing in 8 houses.

[c] The decrease of population in Gressenhall parish is principally attributed to a diminution in the number of inmates in the Union Workhouse.

[d] The decrease of population in Beeston All Saints is attributed to migration.

[e] The return for North Elmham includes 114 strangers, for the most part hawkers, &c attending a fair, of whom 98 slept in vans and tents.

234. WALSINGHAM. [f] The decrease of population in Little Ryburgh is ascribed to the demolition of cottages and the removal of the occupiers into adjoining parishes.

TABLE 4.—AREA; HOUSES and INHABITANTS, 1861 and 1871, in PARISHES, &c.—*continued.*

SUPERINTENDENT REGISTRAR'S DISTRICT.		Area in Statute Acres.	HOUSES.						POPULATION.					
			1861.			1871.			Persons.		Males.		Females.	
REGISTRAR'S SUB-DISTRICT.	Parish, Township, or Place.		Inhabited.	Uninhabited.	Building.	Inhabited.	Uninhabited.	Building.	1861.	1871.	1861.	1871.	1861.	1871.
	234. WALSINGHAM—*continued.*													
2. WALSINGHAM	Great Snoring (W)	Parish	1645	100	7	–	98	6	–	594	598	284	291	310	307
	Houghton in the Hole	Parish	978	46	2	–	41	3	–	191	168	99	87	92	81
	East Barsham *or* Basham	Parish	1167	44	–	–	46	1	–	221	196	112	102	109	94
	West Barsham *or* Basham	Parish	1571	17	–	–	16	1	–	92	84	51	46	41	38
	North Barsham *or* Basham	Parish	1015	14	–	–	15	–	–	57	75	25	35	32	40
	Egmere	Parish	1237	10	–	–	10	–	–	56	55	36	33	20	22
	Great Walsingham	Parish	2170	110	6	–	107	4	–	512	480	261	244	251	236
	Little Walsingham	Parish	860	255	16	1	255	6	–	1069	1029	490	456	579	573
	Wighton	[a] Parish	2932	131	1	–	114	13	–	612	476	314	241	298	235
	Hindringham	Parish	3313	164	8	–	155	7	4	731	638	353	298	378	340
	Thursford	Parish	1350	70	1	–	65	5	4	322	274	172	144	150	130
	Barney	Parish	1389	73	1	–	64	6	1	283	266	134	126	149	140
	Swanton-Novers	Parish	1315	68	11	–	73	4	–	315	312	171	146	144	166
	Melton-Constable with Burgh Parva	Parish	2710	19	–	–	24	–	–	118	113	59	49	59	64
	Gunthorpe	Parish	1087	62	6	–	66	4	–	249	247	120	127	129	120
	Briningham	Parish	1201	51	8	–	52	4	–	206	212	99	112	107	100
	Brinton	Parish	625	37	6	–	30	6	–	177	145	83	70	94	75
	Sharrington	Parish	863	58	3	–	56	–	–	257	226	128	105	129	121
	Bale *or* Bathley	Parish	1041	50	6	–	51	5	–	227	215	112	111	115	104
	Field Dalling	Parish	1619	84	4	–	83	9	–	342	341	180	173	162	168
	Saxlingham	Parish	1498	30	1	–	30	1	1	156	144	82	74	74	70
3. WELLS[b]	Wiveton	Parish	1042	50	4	–	48	3	–	232	201	99	95	133	106
	Blakeney	Parish	1865*w*	264	36	1	232	40	–	961	817	441	382	520	435
	Morston	Parish	3825*w*	38	2	–	33	4	–	153	156	76	73	77	83
	Langham	Parish	1950	87	2	–	77	8	–	399	324	208	157	191	167
	Binham	Parish	2242	130	–	–	128	5	1	512	470	240	233	272	237
	Cockthorpe	Parish	514	7	1	–	10	–	–	42	51	19	21	23	30
	Stiffkey	Parish	3912*w*	109	2	–	109	7	–	513	468	235	222	278	246
	Warham St. Mary	Parish	3066*w*	13	–	–	12	–	–	74	63	31	29	43	34
	Warham All Saints	Parish	1774*w*	69	4	–	66	4	–	318	272	156	143	162	129
	WELLS next the Sea	[b] Parish	4510*w*	867	85	–	770	141	–	3464	3044	1515	1341	1949	1703
	Holkham	[c] Parish	5973*w*	126	3	–	127	4	–	603	584	298	263	305	321
	Quarles Farm	*Parish*	600	5	–	1	3	1	–	30	23	14	11	16	12
	235. DOCKING.													
1. BURNHAM	Waterden	Parish	763	4	–	1	3	1	–	44	30	17	13	27	17
	South Creake	Parish	4146	213	9	4	221	12	–	1058	983	533	488	525	495
	North Creake	Parish	3601	152	5	–	150	9	–	708	659	362	328	346	331
	Burnham-Thorpe	Parish	2328	85	1	–	82	8	–	427	374	208	179	219	195
	Burnham-Sutton cum Burnham-Ulph	Parish	1452	85	13	–	84	14	–	380	350	175	169	205	181
	Burnham-Westgate	Parish	3047	255	32	–	253	34	–	1094	1012	516	468	578	544
	Burnham-Overy	Parish	2548*w*	157	14	2	154	28	–	650	684	311	352	339	332
	Burnham-Norton	Parish	3896*w*	42	5	–	32	11	–	172	147	83	70	89	77
	Burnham-Deepdale	Parish	1061	20	2	–	21	–	–	81	103	43	54	38	49
	Brancaster	[d] Parish	5777*w*	243	20	–	217	20	–	1002	884	488	440	514	444
	Titchwell	Parish	1627*w*	36	1	–	32	5	–	146	124	70	62	76	62
	Choseley	*Parish*	–	1	–	–	3	–	–	7	12	4	5	3	7
	Thornham	Parish	2934*w*	177	13	–	175	16	–	728	685	352	336	376	349
2. SNETTISHAM	Holme next the Sea	Parish	2512*w*	61	2	1	71	2	–	305	318	160	171	145	147
	Hunstanton with Barrett-Ringstead	[e] Parish	2294*w*	105	11	1	168	20	2	490	816	231	357	259	459
	Ringstead St. Peter and St. Andrew (*or* Great Ringstead)	Parish	2814*w*	115	1	1	112	9	–	522	535	260	269	262	266
	Heacham	Parish	4853*w*	226	13	1	230	16	–	990	992	460	465	530	527
	Sedgeford	Parish	4180	158	5	–	163	17	–	742	723	348	362	394	361
	Snettisham	[f] Parish	1524*ow*	251	10	–	271	4	–	1173	1318	554	618	619	700
	Ingoldisthorpe	Parish	1395	69	2	–	69	–	–	372	307	194	151	178	156
	Dersingham	Parish	3472	166	9	–	199	1	–	822	901	412	464	410	437
	Shernborne	Parish	1300	25	1	–	27	–	–	144	126	80	75	64	51
	Anmer	Parish	1420	30	–	–	33	–	–	142	158	72	80	70	78
3. DOCKING	Great Bircham	Parish	3606	86	–	3	100	2	–	489	484	261	254	228	230
	Bircham-Tofts	Parish	1431	25	–	–	30	–	–	169	158	85	70	84	88
	Bircham-Newton	Parish	1128	20	–	–	22	1	–	118	110	62	57	56	53
	Fring	Parish	1710	37	1	–	40	1	–	173	180	83	90	90	90
	Docking (W)	[g] Parish	5113	333	12	1	331	22	–	1625	1484	802	746	823	738
	Stanhoe	Parish	1489	107	3	–	108	2	–	468	445	230	225	238	220
	Barwick	[h] Parish	1278	5	–	–	7	–	–	26	58	14	28	12	30
	Barmer	Parish	890	9	–	–	9	2	–	62	55	26	21	36	34
	Bagthorpe	Parish	750	14	–	–	12	2	–	69	62	37	30	32	32
	Syderstone	Parish	2520	110	–	–	109	7	–	528	494	275	248	253	246

[a] The decrease of population in Wighton is mainly attributed to the migration of a number of families to manufacturing districts.

[b] The decrease of population throughout the Wells Sub-district is mainly attributed to the migration of agricultural labourers to the mining districts of the north of England. In the parish of Wells next the Sea the decrease is attributed to the discontinuance of the brick-making business, the closing of ship-building yards, and the diversion of traffic from the port to the railway.

[c] The parish of Holkham includes the hamlet of New Holkham.

235. DOCKING. [d] The decrease of population in Brancaster is attributed to the diversion to the railway of the traffic in corn, coals, timber, linseed, &c. which was formerly performed by coasting vessels. The sailors have migrated.

[e] The increase of population in Hunstanton is attributed to the increasing favour in which it is held as a summer watering place. The parish of Hunstanton includes Old Hunstanton, St. Edmund, and the hamlet of Barrett-Ringstead.

[f] The introduction of a railway, and an increase in the number of persons employed at the "Carr" pits, (in which a building stone, known as the Carr-stone, is quarried), are assigned as the principal causes of the addition to the population at Snettisham.

[g] The decrease of population in Docking is attributed partly to emigration, but principally to migration to Lancashire and the north of England manufacturing districts.

[h] The increase of population in Barwick is owing principally to the occupation of Barwick House, which was unoccupied in 1861.

TABLE 4.—AREA; HOUSES and INHABITANTS, 1861 and 1871, in PARISHES, &c.—*continued.*

SUPERINTENDENT REGISTRAR'S DISTRICT.		Area in Statute Acres.	HOUSES.						POPULATION.					
			1861.			1871.			Persons.		Males.		Females.	
REGISTRAR'S SUB-DISTRICT.	Parish, Township, or Place.		Inhabited.	Uninhabited.	Building.	Inhabited.	Uninhabited.	Building.	1861.	1871.	1861.	1871.	1861.	1871.
	235. DOCKING—*continued.*													
3. DOCKING—*cont.*	*East Rudham* Parish— [1]													
	East Rudham - - [a] Civil Parish	3891	202	10	–	194	21	–	940	835	466	404	474	431
	Broomsthorpe - - - Hamlet	340	3	–	–	4	–	–	16	22	9	10	7	12
	West Rudham - - - Parish	2835	112	4	–	106	11	–	487	434	230	218	257	216
	New Houghton - - - Parish	1495	53	–	–	54	–	–	227	240	116	124	111	116
	236. FREEBRIDGE LYNN.													
1. HILLINGTON -	Great Massingham - - - Parish	4112	191	4	6	201	2	–	934	887	457	453	477	434
	Little Massingham - - - Parish	2278	29	–	–	29	1	–	132	132	71	63	61	69
	Harpley - - - - - Parish	2193	111	2	–	105	2	–	479	445	233	222	246	223
	Flitcham cum Appleton - [b] Parish	4200	98	1	–	102	–	5	533	509	283	271	250	238
	Sandringham - - - [c] Parish	1172	13	1	–	17	2	–	56	81	21	38	35	43
	West Newton - - - [c] Parish	1230	51	1	–	62	2	–	268	346	135	175	133	171
	Hillington - - - - Parish	2529	56	–	–	60	–	–	330	309	173	170	157	139
	Roydon - - - - - Parish	1351	42	1	–	47	–	–	196	204	96	104	100	100
	Grimstone - - - - Parish	4240	270	9	–	273	3	–	1300	1256	654	640	646	616
	Congham - - - - Parish	2850	68	–	–	66	2	–	315	317	149	152	166	165
2. GAYTON - -	Leziate - - - - - Parish	1469	44	1	–	47	–	–	197	221	112	109	85	112
	Gayton (W) - - - [d] Parish	3272	170	8	–	167	8	–	920	835	455	435	465	410
	Gayton-Thorpe - - - Parish	2355	32	–	–	35	–	–	169	165	94	94	75	71
	Ashwicken - - - - Parish	1282	23	–	–	21	–	–	108	97	56	50	52	47
	Castle Acre - - - - Parish	3249	334	27	–	331	31	–	1405	1359	673	660	732	699
	West Acre - - - - Parish	3400	83	1	–	83	1	–	415	438	214	213	201	225
	East Walton - - - - Parish	2659	36	–	–	38	–	–	175	160	85	72	90	88
	Pentney - - - - Parish	2330	131	4	–	127	2	–	642	587	319	292	323	295
	West Bilney - - - - Parish	2750	50	–	1	50	–	–	253	242	130	125	123	117
3. MIDDLETON -	East Winch - - - - Parish	2530	89	4	–	93	1	–	434	436	200	205	234	231
	Middleton - - - [e] Parish	3029	190	3	1	199	9	–	894	935	446	448	448	487
	North Runcton - - [e] Parish	2239	64	–	–	58	–	–	304	268	135	113	169	155
	Setchey - - - - - Parish	780	20	1	–	21	–	–	91	99	53	56	38	43
	West Winch - - - - Parish	1170	106	3	–	94	4	–	470	415	221	198	249	217
	Mintlyn - - - - [d] Parish	1100	4	–	–	4	–	–	46	23	20	12	26	11
4. CASTLE RISING -	Bawsey - - - - - Parish	1090	5	–	–	5	–	–	32	35	20	15	12	20
	Castle Rising - - - - Parish	2096	79	5	–	81	2	–	377	379	186	183	191	196
	Babingley - - - - Parish	849	12	–	–	12	–	–	67	76	36	38	31	38
	Wolferton - - - - Parish	5634*w*	30	–	–	34	–	–	179	219	89	110	90	109
	North Wootton - - - Parish	4968*w*	45	–	1	57	3	–	247	298	111	135	136	163
	South Wootton - - - Parish	1874*w*	33	–	–	37	–	2	150	187	72	88	78	99
	Gaywood - - - [f] Parish	2495*w*	325	35	–	366	8	6	1368	1489	681	759	687	730
	237. KING'S LYNN.													
1. KING'S LYNN NORTH.	KING'S LYNN—													
	St. Margaret, part of Parish— [2]													
	North End - - - Ward		286	55	–	305	21	–	1324	1333	596	604	728	729
	Kettlewell - - - Ward		277	40	–	302	17	–	1163	1257	530	567	633	690
	Jews' Lane - - - Ward		134	24	–	145	4	–	650	687	322	329	328	358
	Chequer - - - - Ward		157	27	–	165	13	–	825	819	350	364	475	455
2. KING'S LYNN MIDDLE.	*St. Margaret, part of* Parish— [2]													
	Paradise - - - [g] Ward	*2898*	519	48	–	526	19	2	2276	2241	995	978	1281	1263
	New Conduit - - - Ward		193	20	–	140	7	–	829	606	396	279	433	327
	Trinity Hall - - - Ward		124	28	–	118	24	–	605	645	278	324	327	321
	Sedgeford Lane - - Ward		531	70	1	562	17	–	2245	2320	1002	1065	1243	1255
3. KING'S LYNN SOUTH.	*St. Margaret, part of* Parish— [2]													
	Stonegate - - - Ward		385	39	–	400	15	–	1719	1897	777	876	942	1021
	South Lynn All Saints (W) - Parish		1031	136	2	1109	41	2	4534	4757	1917	2161	2617	2596
	West Lynn St. Peter - - Parish	1619	112	48	–	130	15	–	469	508	225	262	244	246
	North Lynn St. Edmund - Parish	1205*w*	14	7	–	13	–	–	62	62	27	34	35	28
	238. DOWNHAM.													
1. WIGGENHALL -	Wiggenhall St. Mary the Virgin Parish	2807	63	5	–	60	4	–	307	292	154	144	153	148
	Wiggenhall St. Germans - Parish	1219	156	8	–	151	9	–	633	618	323	307	310	311
	Wiggenhall St. Peter - - Parish	944	33	3	–	36	3	–	153	126	74	63	79	63
	Wiggenhall St. Mary Magdalen Parish	4248	181	7	–	186	3	–	825	826	394	418	431	408
	Watlington - - - - Parish	1709	119	13	–	130	9	–	588	659	302	337	286	322
	Tottenhill - - - - Parish	1590	78	–	–	75	1	1	342	329	179	149	163	180
	Wormegay - - - - Parish	2788	99	5	–	106	–	–	423	472	205	239	218	233
	Shouldham - - - - Parish	3888	160	2	–	165	2	–	727	745	358	356	369	389
	Parishes (ancient) consisting of Townships, Hamlets, &c.:													
	[1] East Rudham - - - - - -	4231	205	10	–	198	21	–	956	857	475	414	481	443
	[2] St. Margaret, King's Lynn - - - -	*2898*	2606	351	1	2663	137	2	11636	11805	5246	5386	6390	6419

[a] The decrease of population in East Rudham is attributed partly to emigration, but principally to migration to Lancashire and the manufacturing districts in the north of England.

[b] Appleton, which for civil purposes is united with Flitcham, is ecclesiastically distinct, and contains 51 persons in 8 houses.

236. FREEBRIDGE LYNN. [c] The returns for Sandringham and West Newton include several persons temporarily present in these parishes, being visitors or servants to H.R.H. the Prince of Wales.

[d] The decrease of population in Gayton and Mintlyn is ascribed to migration.

[e] The parish of Middleton includes the hamlets of Tower End and Fair Green. North Runcton parish includes the hamlet of Hardwick.

[f] The parish of Gaywood includes the hamlet of Highgate.

237. KING'S LYNN. [g] The decrease of population in Paradise ward is principally attributed to the scholars at 2 boarding schools being absent for the Easter holidays.

TABLE 4.—AREA; HOUSES and INHABITANTS, 1861 and 1871, in PARISHES, &c.—*continued.*

SUPERINTENDENT REGISTRAR'S DISTRICT.			Area in Statute Acres.	HOUSES.						POPULATION.					
				1861.			1871.			Persons.		Males.		Females.	
REGISTRAR'S SUB-DISTRICT.	Parish, Township, or Place.			Inhabited.	Uninhabited.	Building.	Inhabited.	Uninhabited.	Building.	1861.	1871.	1861.	1871.	1861.	1871.
	238. DOWNHAM—*continued.*														
1. WIGGENHALL—*cont.*	Shouldham-Thorpe	Parish	1430	60	–	–	60	–	–	298	263	144	138	154	125
	South Runcton	Parish	831	30	1	–	34	2	–	139	171	74	91	65	80
	Holme next Runcton	Parish	1096	56	4	–	57	2	–	273	298	131	148	142	150
	Wallington cum Thorpland	Parish	1460	12	–	–	12	–	–	69	66	29	26	40	40
	Stow-Bardolph, *part of*[1]	[a] Parish	6127	207	–	–	211	–	–	967	951	492	479	475	472
	Wimbotsham, *part of*[2]	[a] Parish	2015	95	2	–	104	7	–	427	443	214	225	213	218
2. DOWNHAM	DOWNHAM MARKET (W)	Parish	2490	657	93	8	683	60	2	3133	3272	1469	1597	1664	1675
	Wimbotsham, *part of*[2]	[a] Parish	–	17	–	–	30	–	–	81	131	42	64	39	67
	Stow-Bardolph, *part of*[1]	[a] Parish	–	25	1	–	38	–	–	123	145	64	73	59	72
	Crimplesham	Parish	1620	71	–	–	69	5	–	328	318	165	154	163	164
	Bexwell	Parish	1177	16	–	–	14	–	–	94	85	41	39	53	46
	Ryston	[b] Parish	1199	6	–	–	6	–	–	29	36	16	20	13	16
	Denver	[a] Parish	3149	195	7	–	205	8	–	932	862	471	446	461	416
	Fordham	Parish	2204	35	–	–	40	–	–	211	209	95	95	116	114
	Roxham	[b] Parish	–	9	–	–	9	–	–	58	55	26	31	32	24
	Hilgay	[c] Parish	7860	365	33	–	381	4	–	1624	1822	801	921	823	901
	Southery	Parish	3695	251	7	–	272	2	1	1164	1316	607	676	557	640
	Welney Parish[3][d] part in *Norfolk*		5292	131	2	–	129	5	–	624	567	318	296	306	271
	Welney Parish[3][d] part in *Cambridge*			105	12	1	128	8	–	477	557	236	280	241	277
3. FINCHAM	West Dereham	Parish	3440	142	3	–	137	9	4	679	640	321	316	358	324
	Wereham	Parish	2231	137	10	–	146	11	3	597	647	285	325	312	322
	Wretton	Parish	1154	108	4	–	113	2	–	490	465	252	247	238	218
	Stoke Ferry	Parish	2059	175	9	–	170	7	–	791	706	370	338	421	368
	Boughton	Parish	1323	45	3	–	50	–	–	238	234	115	123	123	111
	Stradsett	Parish	1318	34	–	–	35	2	–	180	164	87	79	93	85
	Fincham	Parish	2968	190	7	1	197	5	–	886	829	401	389	485	440
	Barton-Bendish	[e] Parish	4390	94	–	–	99	1	–	484	476	271	247	213	229
	Marham	Parish	3966	179	5	–	182	6	–	870	790	440	398	430	392
	239. SWAFFHAM.														
1. SWAFFHAM	Narburgh	Parish	3545	78	–	1	86	3	–	387	431	204	211	183	220
	Narford	Parish	2396	23	1	3	27	–	–	123	134	56	68	67	66
	Southacre	Parish	2492	16	1	–	16	1	–	92	92	39	46	53	46
	Newton by Castleacre	Parish	1058	15	–	–	16	–	–	84	75	46	35	38	40
	SWAFFHAM, *part of* (W)[4]	[f] Parish	7550	733	75	1	768	15	–	3293	3429	1578	1649	1715	1780
	Cockley-Cley	Parish	4312	51	2	–	56	2	1	263	255	134	131	129	124
	Shingham	Parish	935	13	–	–	12	2	–	62	78	34	38	28	40
	Beechamwell	[g] Parish	3730	66	–	–	71	–	–	356	376	199	184	157	192
	Caldecote	Parish	930	6	–	–	6	–	–	39	39	21	19	18	20
	Oxborough	Parish	2518	51	1	–	56	1	1	225	234	113	111	112	123
	Gooderstone	Parish	2781	121	1	–	122	7	–	571	530	279	256	292	274
	Foulden	Parish	3395	106	3	–	97	8	–	517	490	244	250	273	240
	Didlington	Parish	1854	17	–	–	17	1	1	80	104	36	46	44	58
	Colveston	Parish	861	9	–	1	7	3	–	59	36	29	21	30	15
	Hilborough	Parish	3101	73	–	–	72	2	–	365	330	189	180	176	150
2. SAHAM-TONEY	Bodney	Parish	2605	19	–	–	20	–	–	117	109	60	57	57	52
	Little Cressingham	Parish	1826	51	–	–	55	–	–	243	249	126	125	117	124
	Great Cressingham	Parish	2424	105	3	–	111	3	–	530	533	238	265	292	268
	South Pickenham	Parish	1830	31	–	2	33	–	–	159	162	88	79	71	83
	Houghton on the Hill	Parish	601	10	–	1	10	–	–	49	38	20	18	29	20
	North Pickenham	Parish	1590	69	4	8	69	3	–	287	305	158	154	129	151
	Swaffham, *part of*	[h] Parish	–	53	6	–	54	3	–	266	271	119	122	147	149
	Sporle with Palgrave	Parish	3817	186	11	–	168	19	–	806	739	401	348	405	391
	Necton	Parish	3748	216	6	–	202	12	–	948	868	474	439	474	429
	West Bradenham	Parish	1682	88	3	–	83	6	–	387	326	197	155	190	171
	East Bradenham	Parish	2340	86	2	–	83	5	–	399	386	193	188	206	198
	Holme-Hale	Parish	2601	109	4	–	105	12	–	464	437	232	218	232	219
	Ashill	Parish	2990	151	4	–	154	6	–	696	721	364	365	332	356
	Saham-Toney	Parish	4048	283	7	–	279	14	–	1286	1274	654	651	632	623
	Threxton	Parish	1097	13	1	–	13	1	–	80	62	41	31	39	31
	Stanford	Parish	2608	31	–	–	35	1	–	200	193	107	98	93	95
	Langford	Parish	1405	11	–	–	9	2	–	62	53	34	35	28	18
	Igborough	Parish	1599	39	–	–	40	–	–	192	185	98	101	94	84
	Buckenham near Tofts	Parish	931	12	–	–	14	–	–	60	64	29	39	31	25
	Entire Parishes:														
	[1] Stow-Bardolph		6127	232	1	–	239	–	–	1090	1096	556	552	534	544
	[2] Wimbotsham		2015	112	2	–	134	7	–	508	574	256	289	252	285
	[3] Welney (*Cambridge and Norfolk*)		5292	236	14	1	257	13	–	1101	1124	554	576	547	548
	[4] Swaffham		7550	786	81	1	822	18	–	3559	3700	1697	1771	1862	1929

238. DOWNHAM. [a] Parts of the parishes of Stow-Bardolph and Wimbotsham, situate on the Tongs Drain, are in the Downham Sub-district (238 : 2). The areas of the entire parishes are returned with the parts in the Wiggenhall Sub-district. The hamlets of Salter's Lode and North Delph are situated in the parishes of Wimbotsham, Stow-Bardolph, and Denver (238 : 2).

[b] The area of Roxham parish is returned with that of Ryston parish.

[c] The parish of Hilgay includes the hamlet of Ten Mile Bank.

[d] Welney has since 1862 become a distinct parish for ecclesiastical as well as civil purposes. It previously formed part of Upwell parish in the Wisbech District (184), Division III.

[e] Barton-Bendish parish includes the hamlet of Eastmoor having 106 inhabitants in 1871.

239. SWAFFHAM. [f] A portion of Swaffham parish is in the Saham-Toney Sub-district (239 : 2).

[g] Beechamwell consists for poor-rate purposes of St. Mary and St. John with a population of 312 persons, and Beechamwell All Saints, population 64 persons. Beechamwell All Saints for ecclesiastical purposes is united to Shingham.

[h] The area of the entire parish of Swaffham is returned in the Swaffham Sub-district (239 : 1), where the principal part of the parish is situate. That portion of Swaffham which is in the Saham-Toney Sub-district is situated between the centre of the road leading from the public well opposite the George Inn in Swaffham to Norwich and the centre of the highway leading from the said well along Castleacre Street to the parish of Little Dunham.

TABLE 4.—AREA; HOUSES and INHABITANTS, 1861 and 1871, in PARISHES, &c.—*continued.*

SUPERINTENDENT REGISTRAR'S DISTRICT.		Area in Statute Acres.	HOUSES.						POPULATION.					
			1861.			1871.			Persons.		Males.		Females.	
REGISTRAR'S SUB-DISTRICT.	Parish, Township, or Place.		Inhabited.	Uninhabited.	Building.	Inhabited.	Uninhabited.	Building.	1861.	1871.	1861.	1871.	1861.	1871.
	240. THETFORD.													
1. METHWOLD[a] -	Sturston - - - - - Parish	2000	10	–	–	11	–	–	75	58	38	32	37	26
	West Tofts - - - - - Parish	3051	36	–	–	38	1	–	193	198	109	108	84	90
	Lynford - - - - - Parish	1500	23	–	1	23	2	–	95	102	56	52	39	50
	Mundford - - - [a] Parish	2050	71	–	–	66	2	–	376	282	195	146	181	136
	Cranwich - - - - - Parish	1824	15	–	–	17	–	–	88	69	48	35	40	34
	Northwold - - - [b] Parish	5232	298	24	–	321	8	–	1370	1334	671	647	699	687
	Methwold - - - - - Parish	13192	332	14	–	342	15	–	1509	1428	777	706	732	722
	Feltwell St. Mary and St. Nicholas [c] Parish	14060	354	22	–	375	9	–	1561	1602	771	795	790	807
	Feltwell-Anchor - - - *Parish*	–	11	–	–	12	–	–	62	61	29	40	33	21
	Hockwold cum Wilton - - Parish	7478	203	16	–	212	17	–	803	888	397	439	406	449
	Weeting All Saints - - - Parish	6187	75	2	–	76	5	–	365	358	190	185	175	173
	Santon - - - - - Parish	1500	8	–	–	10	–	–	55	47	29	23	26	24
	BRANDON Parish—[1]													
	part in *Norfolk* - - - -	*25*	7	–	–	6	–	–	45	36	16	8	29	28
	part in *Suffolk* - - - -	*6893*	512	13	1	513	22	–	2173	2212	1044	1045	1129	1167
	Santon-Downham (*Suffolk*) - Parish	3860	18	1	–	20	6	–	81	84	45	40	36	44
2. THETFORD -	THETFORD—													
	St. Mary Parish—[2]													
	part in *Norfolk* - - -	*4620*	121	10	–	119	7	–	519	525	236	252	283	273
	part in *Suffolk* (W) - -		135	5	–	140	5	2	737	707	343	372	394	335
	St. Cuthbert Parish—[3]													
	part in *Suffolk* - - -	*14*	17	–	–	18	1	–	88	80	33	38	55	42
	part in *Norfolk* - - -	*292*	353	16	1	367	11	–	1607	1596	782	763	825	833
	St. Peter - - - - Parish	*270*	274	6	1	271	15	–	1257	1258	605	612	652	646
	Croxton - - - - - Parish	4609	85	3	–	86	4	–	428	391	239	201	189	190
	West Wretham - - - Parish	*6442*	34	2	1	33	1	–	207	184	120	95	87	89
	East Wretham - - - Parish		47	3	–	44	2	–	257	197	136	109	121	88
	Kilverstone - - - - Parish	2026	9	1	–	14	–	–	39	69	23	36	16	33
	Brettenham - - - - Parish	1981	11	–	–	14	2	–	72	81	41	47	31	34
	Rushford Parish—[4]													
	part in *Suffolk* - - - -	*1495*	7	–	–	5	2	–	36	20	16	10	20	10
	part in *Norfolk* - - - -	*4623*	28	–	–	28	3	–	134	150	73	74	61	76
	Great and Little Snarehill - *Parish*		5	–	–	6	–	–	46	25	23	13	23	12
	Knettishall (*Suffolk*) - - Parish	1024	16	–	–	18	1	–	84	83	45	40	39	43
	Hopton (*Suffolk*) - - Parish	1373	144	7	–	137	8	–	643	604	302	293	341	311
	Thelnetham (*Suffolk*) - - Parish	1773	106	3	–	99	–	–	516	421	254	221	262	200
	Hepworth (*Suffolk*) - - Parish	1677	138	–	–	140	7	2	594	614	296	310	298	304
	Market Weston (*Suffolk*) - Parish	1083	75	5	–	71	5	–	303	285	148	148	155	137
	Coney-Weston (*Suffolk*) - - Parish	1341	58	–	–	55	3	–	254	209	127	105	127	104
	Barningham (*Suffolk*) - - Parish	1586	109	2	–	108	8	–	489	446	242	213	247	233
	Sapiston (*Suffolk*) - - Parish	1230	53	–	–	51	–	–	255	222	131	114	124	108
	Honington (*Suffolk*) - - Parish	1203	73	1	–	70	1	–	363	315	194	168	169	147
	Fakenham Magna (*Suffolk*) - Parish	2155	39	–	–	42	–	–	196	176	99	78	97	98
	Euston (*Suffolk*) - - - Parish	*3780*	43	–	–	48	–	–	225	221	102	111	123	110
	Rymer (*Suffolk*) - - - *Parish*		3	1	–	5	–	–	19	32	12	17	7	15
	Barnham (*Suffolk*) - - Parish	5184	87	–	–	88	1	–	475	434	255	234	220	200
	Entire Parishes:													
	[1] Brandon (*Norfolk and Suffolk*) - - -	*6918*	519	13	1	519	22	–	2218	2248	1060	1053	1158	1195
	[2] Thetford, St. Mary (*Norfolk and Suffolk*) -	*4620*	256	15	–	259	12	2	1256	1232	579	624	677	608
	[3] Thetford, St. Cuthbert (*Norfolk and Suffolk*) -	*306*	370	16	1	385	12	–	1695	1676	815	801	880	875
	[4] Rushford (*Norfolk and Suffolk*) - - -	*6118*	35	–	–	33	5	–	170	170	89	84	81	86

240. THETFORD. [a] The decrease of population in Mundford is attributed partly to the removal of mechanics temporarily employed there in 1861, and partly to the cottagers being prohibited from taking lodgers.

[b] The hamlet of Whittington is in Northwold parish.

[c] Feltwell Fen Farms, formerly extra-parochial, have been annexed to the parish of Feltwell St. Mary and St. Nicholas. The population in 1871 numbered 8 persons, residing in 1 house.

PUBLIC INSTITUTIONS.

TABLE 5.—**Number of Persons in Workhouses, Hospitals, Lunatic Asylums, Prisons,** and other **Public Institutions,** on April 3rd, 1871.

SUMMARY.

INSTITUTIONS.	NUMBER OF INSTITUTIONS.	TOTAL NUMBER IN INSTITUTIONS, including Officers and their Families.			NUMBER OF SPECIAL INMATES, such as Paupers, Patients, Lunatics, Prisoners, &c., included in foregoing Columns.		
		PERSONS.	Males.	Females.	PERSONS.	Males.	Females.
TOTAL	183	27,793	17,167	10,626	24,050	15,934	8,116
WORKHOUSES (including Schools for Pauper Children)	62	12,418	6,926	5,492	11,807	6,674	5,133
HOSPITALS (General and Special)	21	972	427	545	776	397	379
LUNATIC ASYLUMS	15	2,637	1,245	1,392	2,264	1,108	1,156
PRISONS	11	757	626	131	664	582	82
Reformatory and Industrial Schools	10	1010	897	113	947	865	82
BARRACKS (Military and their Families)	20	7,197	5,849	1,348	5,186	5,186	–
Her Majesty's Ship	1	162	162	–	162	162	–
ORPHAN ASYLUMS and other PUBLIC INSTITUTIONS not included in the foregoing	43	2,640	1,035	1,605	2,244	960	1,284

NOTE.—Schools for the Blind, the Deaf and Dumb, and for Orphans are included in this Table; but other Educational Institutions, such as Colleges, Training Colleges, public and private Schools, are omitted. Almshouses, Model Lodging-houses, and Police Stations are also not included. Industrial Schools for pauper children are, in the Summary, included with "WORKHOUSES:" Institutions for the reception and detention of youthful offenders, &c. are classified as "Reformatory and Industrial Schools:" those Industrial Schools and Reformatories which partake of a charitable character are classed with "ORPHAN ASYLUMS and other PUBLIC INSTITUTIONS."

TABLE 5.—*continued*—**Public Institutions** arranged in **Districts, Parishes,** &c.

NUMBER OF		SUPERINTENDENT REGISTRAR'S DISTRICT.	REGISTRAR'S SUB-DISTRICT.	PARISH OR PLACE.	NAME OF INSTITUTION.	TOTAL NUMBER in INSTITUTION, including Officers, &c.			NUMBER OF SPECIAL INMATES, such as Paupers, Patients, Lunatics, &c.		
District.	Sub-district.					PERSONS.	Males.	Females.	PERSONS.	Males.	Females.
		14. ESSEX.									
185	1	WEST HAM	Stratford	Stratford	Roman Catholic Convent, The Grove	16	–	16	15	–	15
					Roman Catholic Convent, Forest Lane	18	–	18	18	–	18
„	2	„	West Ham	West Ham	Whitechapel Industrial Schools (for the Children of the Union)	721	330	391	673	319	354
					Ursuline Convent	42	–	42	28	–	28
					St. George, Hanover Square, Industrial School, Richmond Street, Plaistow	256	144	112	248	142	106
				East Ham	St. George in the East Industrial Schools (for the Children of the Union)	385	200	185	341	188	153
					St. Nicholas Roman Catholic Industrial School, Manor House	268	262	6	259	259	–
					St. Edward's Reformatory, Boleyn Castle	165	165	–	158	158	–
				Little Ilford	Little Ilford Gaol	33	26	7	21	20	1
„	3	„	Leyton	Wanstead	Infant Orphan Asylum	647	336	311	570	327	243
					Woodhouse Asylum, Home for the Protection of Young Girls	74	1	73	67	–	67
					Merchant Seamen's Asylum	209	118	91	194	113	81
				Low Leyton	Union Workhouse	784	418	366	771	412	359
					Bethnal Green Workhouse School	393	199	194	374	193	181
					Jews' Christian Home	18	12	6	7	7	–
					Great House Lunatic Asylum	22	–	22	13	–	13
					Children's Home, Leytonstone	28	2	26	23	–	23
„	4	„	Walthamstow	Walthamstow	Manor House Orphanage	37	23	14	28	20	8
					St. Mary's Orphanage	141	1	140	135	–	135
					St. John's Industrial School	30	27	3	25	25	–
				Woodford	Convalescent Home	73	38	35	68	38	30
					Rescue Society's Home for Children	33	1	32	30	1	29
186	1	EPPING	Chigwell	Chigwell	St. Mary's Home	20	1	19	17	–	17
					Village Hospital	4	3	1	1	1	–
„	2	„	Epping	Thoydon-Garnon	Union Workhouse	135	79	56	130	78	52
„	3	„	Harlow	Harlow	Essex Reformatory for Boys	31	30	1	27	27	–
187	2	ONGAR	Chipping-Ongar	Stanford-Rivers	Union Workhouse	120	65	55	114	61	53
188	1	ROMFORD	Romford	Romford	Union Workhouse	373	215	158	364	210	154
„	4	„	Hornchurch	Great Warley	Military Married Quarters	162	74	88	43	43	–

TABLE 5.—**Public Institutions** arranged in **Districts, Parishes,** &c.—*continued.*

Number of District.	Number of Sub-district.	Superintendent Registrar's District.	Registrar's Sub-district.	Parish or Place.	Name of Institution.	Total Number in Institution, including Officers, &c. Persons.	Males.	Females.	Number of Special Inmates, such as Paupers, Patients, Lunatics, &c. Persons.	Males.	Females.
189	1	Orsett	Grays	West Thurrock	Reformatory Ship "Cornwall"	296	294	2	285	285	–
					Garrison and Control Department	323	206	117	147	147	–
				Grays Thurrock	Training Ship "Goliath"	301	296	5	286	286	–
„	2	„	Orsett	Orsett	Union Workhouse	129	80	49	122	78	44
				Chadwell St. Mary and West Tilbury.	Tilbury Fort	164	148	16	134	134	–
190	1	Billericay	Brentwood	Little Warley	Depôt. Foot Guards	786	769	17	767	767	–
					Depôt. 1st Royal Regiment	410	391	19	372	372	–
				South Weald	Essex County Lunatic Asylum	767	328	439	673	289	384
				Brentwood	Shoreditch Union Industrial School	392	219	173	368	211	157
					Roman Catholic Orphanage	60	54	6	54	54	–
„	2	„	Great Burstead	Billericay	Union Workhouse	198	110	88	188	105	83
191	2	Chelmsford	Chelmsford	Chelmsford	Union Workhouse	278	169	109	269	165	104
					Militia Barracks	63	29	34	16	16	–
„	4	„	Great Waltham	Boreham	New Hall Convent and School	112	2	110	98	–	98
„	5	„	Great Baddow	Springfield	Essex County Gaol	228	207	21	216	198	18
192	3	Rochford	Rochford	Rochford	Union Workhouse	145	96	49	138	92	46
„	4	„	Great Wakering	South Shoebury	Artillery Barracks	952	704	248	544	544	–
193	4	Maldon	Saint Peter	St. Peter in Maldon	Union Workhouse	217	130	87	209	125	84
194	2	Tendring	Thorpe	Tendring	Union Workhouse	152	91	61	147	88	59
„	3	„	Harwich	St. Nicholas	Main Guard, Army Service Corps	8	7	1	6	6	–
					The Circular Redoubt	44	30	14	25	25	–
					Coast Guard Station	86	37	49	15	15	–
					H.M.S. "Penelope"	162	162	–	162	162	–
195	1	Colchester	First Ward	St. Botolph	Union Workhouse	248	160	88	235	152	83
					Colchester Infantry Camp	2604	2223	381	2046	2046	–
					Lock Hospital	19	3	16	10	–	10
				St. Botolph	Cavalry Barracks	140	113	27	101	101	–
				Holy Trinity		140	113	27	101	101	–
				St. Giles		565	455	110	407	407	–
					Industrial School	12	–	12	11	–	11
				St. Mary at the Walls	Essex and Colchester Hospital	73	25	48	62	23	39
„	2	„	Second Ward	Lexden	Essex Hall Asylum (for Idiots)	121	73	48	97	67	30
				St. Runwald	Borough Gaol	4	2	2	2	1	1
„	3	„	Third Ward	St. James	Depôt of the Essex Militia	57	29	28	15	15	–
					Orphanage, East Hill	14	–	14	11	–	11
196	3	Lexden	Stanway	Stanway	Union Workhouse	200	111	89	193	108	85
197	2	Witham	Witham	Witham	Union Workhouse	216	119	97	209	116	93
					Asylum for Lunatics	21	11	10	15	9	6
198	1	Halstead	Halstead	Halstead	Union Workhouse	154	100	54	142	94	48
					Industrial School for Girls	26	–	26	22	–	22
				Great Maplestead	House of Mercy	26	–	26	21	–	21
199	2	Braintree	Bocking	Bocking	Union Workhouse	204	124	80	199	121	78
				Glasenwood, Bradwell next Coggeshall.	The Convent of the Good Shepherd	40	–	40	31	–	31
200	2	Dunmow	Dunmow	Great Dunmow	Union Workhouse	223	139	84	208	135	73
„	3	„	Hatfield	Hatfield Broad Oak	Cottage Hospital	4	2	2	2	2	–
201	2	Saffron-Walden	Saffron-Walden	Saffron-Walden	Union Workhouse	199	119	80	193	117	76
					London Road Hospital	25	9	16	19	9	10
					Servants' Training Institution	17	1	16	10	–	10
		15. SUFFOLK.									
202	1	Risbridge	Haverhill	Kedington	Union Workhouse	163	90	73	157	87	70
203	1	Sudbury	Bulmer	Foxearth	The Hall Orphanage	35	–	35	26	–	26
„	3	„	Sudbury	St. Gregory	Union Workhouse	246	155	91	237	151	86
					St. Leonard's Hospital	13	4	9	10	4	6
204	2	Cosford	Hadleigh	Semer	Union Workhouse	180	100	80	171	96	75

TABLE 5.—**Public Institutions** arranged in **Districts, Parishes,** &c.—*continued.*

Number of		Superintendent Registrar's District.	Registrar's Sub-district.	Parish or Place.	Name of Institution.	Total Number in Institution, including Officers, &c.			Number of Special Inmates, such as Paupers, Patients, Lunatics, &c.		
District.	Sub-district.					Persons.	Males.	Females.	Persons.	Males.	Females.
206	1	Bury St. Edmund's -	Bury St. Edmund's -	St. Mary - - -	Thingoe Union Workhouse -	111	65	46	104	60	44
					Bury St. Edmund's Union Workhouse - - - -	130	76	54	121	73	48
					Suffolk General Hospital - -	80	34	46	61	31	30
					County Gaol - - - -	69	56	13	52	50	2
					Militia Barracks - - -	50	23	27	13	13	–
				St. James - -	Clapton's Lunatic Asylum - -	15	5	10	11	5	6
207	2	Mildenhall - -	Lakenheath - -	Mildenhall High Town	Union Workhouse - - -	47	33	14	44	31	13
					Cottage Hospital - - -	9	3	6	5	2	3
208	2	Stow - - - -	Rattlesden - -	Onehouse - -	Union Workhouse - - -	149	88	61	145	87	58
209	1	Hartismere - -	Mendlesham - -	Aspall - - -	Private Lunatic Asylum - -	21	6	15	7	4	3
„	2	„ - -	Botesdale - -	Wortham - -	Union Workhouse - - -	73	35	38	67	32	35
„	3	„ - -	Eye - - -	Thorndon All Saints	Reformatory for Boys - -	78	73	5	69	69	–
				Eye - - - -	Union Workhouse - - -	109	56	53	102	51	51
210	1	Hoxne - - -	Stradbroke - -	Stradbroke - -	Union Workhouse - - -	174	87	87	161	81	80
211	1	Bosmere - - -	Coddenham - -	Barham - - -	Union Workhouse - - -	126	68	58	116	63	53
212	1	Samford - - -	Capel St. Mary -	East Bergholt - -	Roman Catholic Institution, St. Mary's Abbey - - -	50	1	49	49	–	49
„	2	„ - - -	Holbrook - -	Tattingstone - -	Union Workhouse - - -	86	59	27	76	56	20
213	1	Ipswich - - -	St. Matthew - -	St. Peter - - -	Union Workhouse - - -	328	193	135	319	190	129
				St. Matthew - -	Cavalry Barracks - - -	190	163	27	145	145	–
					Industrial Home for Girls - -	35	–	35	33	–	33
„	2	„ - - -	St. Clement - -	St. Clement - -	Ipswich Borough Lunatic Asylum	165	86	79	142	76	66
„	3	„ - - -	St. Margaret - -	St. Helen - -	Training School for Servants -	28	–	28	25	–	25
					Nunnery - - - - -	54	–	54	50	–	50
					Belle Vue Lunatic Asylum -	8	3	5	4	2	2
					Borough Gaol - - - -	27	22	5	24	20	4
					Children's Home - - -	46	–	46	41	–	41
				St. Margaret - -	East Suffolk Hospital - -	85	47	38	71	43	28
					Militia Depôt - - - -	47	22	25	12	12	–
					County Gaol - - - -	78	63	15	72	61	11
214	2	Woodbridge - -	Colneis - - -	Nacton - - -	Union Workhouse - - -	142	93	49	133	87	46
				Felixstow - -	Languard Fort - - - -	94	65	29	55	55	–
					Coast Guard Station - - -	27	14	13	7	7	–
„	4	„ - -	Woodbridge Out -	Melton - - -	County Lunatic Asylum - -	444	180	264	410	170	240
215	3	Plomesgate - -	Wickham Market -	Wickham Market -	Union Workhouse - - -	119	73	46	112	69	43
216	1	Blything - - -	Westleton - -	Yoxford - - -	Orphanage - - - -	25	9	16	21	9	12
				Blythburgh - -	Union Workhouse - - -	255	137	118	244	133	111
217	2	Wangford - -	Beccles - - -	Shipmeadow - -	Union Workhouse - - -	165	82	83	157	78	79
218	2	Mutford - - -	Lowestoft - -	Lowestoft - -	Mutford and Lothingland Infirmary - - - - -	20	6	14	11	6	5
				Oulton - - -	Union Workhouse - - -	131	66	65	124	63	61
„	3	„ - - -	Gorleston - -	Southtown or Little Yarmouth.	Militia Barracks - - -	121	104	17	94	94	–
		16. NORFOLK.									
219	1	Yarmouth - -	Yarmouth Southern -	Great Yarmouth -	Borough Gaol - - - -	41	30	11	35	27	8
					Yarmouth Hospital (Dene Side) -	22	12	10	18	11	7
					Royal Naval Hospital (Lunatic Asylum) - - - -	241	217	24	189	189	–
					South Dene's Depôt Barracks -	72	35	37	18	18	–
					South Dene's Battery - -	4	2	2	1	1	–
„	2	„ - -	Yarmouth Northern -	- - - -	Workhouse - - - -	411	221	190	398	215	183
					Fisherman's Hospital - -	42	24	18	42	24	18
					Refuge for Destitute Boys - -	16	16	–	16	16	–
					Sailors' Home - - - -	8	6	2	4	4	–
220	2	Flegg - - -	West Flegg - -	Rollesby - - -	East and West Flegg Union Workhouse - - - -	69	31	38	63	29	34
221	2	Smallburgh - -	Smallburgh - -	Smallburgh - -	Union Workhouse - - -	83	52	31	78	50	28

TABLE 5.—**Public Institutions** arranged in **Districts, Parishes,** &c.—*continued.*

Number of District.	Number of Sub-district.	Superintendent Registrar's District.	Registrar's Sub-district.	Parish or Place.	Name of Institution.	Total Number in Institution, including Officers, &c. Persons.	Males.	Females.	Number of Special Inmates, such as Paupers, Patients, Lunatics, &c. Persons.	Males.	Females.
222	2	Erpingham	Cromer	Cromer	Cottage Hospital	8	3	5	5	2	3
				Runton	Orphan Asylum	7	–	7	6	–	6
				West Beckham	Union Workhouse	151	85	66	142	81	61
223	2	Aylsham	Buxton	Aylsham	Union Workhouse	138	67	71	129	63	66
				Marsham	Buxton Reformatory for Boys	50	46	4	42	42	–
224	1	St. Faith's	St. Faith's	Horsham St. Faith's	Union Workhouse	92	42	50	87	40	47
"	2	"	Sprowston	Catton	Lunatic Asylum	29	14	15	19	10	9
225	1	Norwich	Coslany	St. Clements Without	Borough Asylum for Pauper Lunatics	119	58	61	99	50	49
"	2	"	East Wymer	St. Paul	Hospital for the Blind	42	21	21	35	20	15
				St. Saviour	Stanley Home	15	–	15	13	–	13
					Doughty's Hospital	47	22	25	43	21	22
				St. Helen	Great Hospital	222	99	123	172	94	78
				Pockthorpe	Cavalry Barracks	201	144	57	124	124	–
"	3	"	Conisford	St. John Sepulchre	Convent, Surrey Road	24	–	24	22	–	22
				St. John Timberhill	Norwich Castle County Gaol	111	103	8	98	98	–
				St. Peter per Mountergate	Boys' Home	62	57	5	55	55	–
"	4	"	Mancroft	Lakenham	Orphanage or Girls' Hospital Home	35	–	35	33	–	33
				Eaton St. Andrew	Convalescent Home	6	–	6	4	–	4
				St. Stephen	Norfolk and Norwich Hospital	167	81	86	136	76	60
				St. Peter Mancroft	Bethel Hospital for Lunatics	87	26	61	73	22	51
					Orphans' Home	28	–	28	26	–	26
"	5	"	West Wymer	St. Lawrence	Eye Infirmary	10	2	8	8	2	6
				St. Margaret	Jenny Lind Infirmary for Children	23	9	14	18	9	9
				Heigham	Union Workhouse	602	340	262	579	330	249
					Heigham Hall Lunatic Asylum	81	37	44	60	30	30
					City Gaol	75	54	21	63	48	15
					Girls' Home	39	–	39	37	–	37
					Fox's Home for Servants	34	9	25	29	8	21
226	2	Forehoe	Wymondham	Wicklewood	Union Workhouse	153	78	75	148	75	73
				Wymondham	Norwich Common Bridewell Prison	25	–	25	22	–	22
227	1	Henstead	Humbleyard	Swainsthorpe	Union Workhouse	82	48	34	77	46	31
"	2	"	Henstead	Stoke Holy Cross	Orphan Home	10	–	10	8	–	8
228	1	Blofield	Blofield	Thorpe St. Andrew	Norfolk Lunatic Asylum	496	201	295	452	185	267
				Lingwood	Union Workhouse	123	63	60	111	59	52
229	2	Loddon	Loddon	Heckingham	Union Workhouse	170	87	83	163	83	80
"	3	"	Woodton	Ditchingham	House of Mercy	36	–	36	16	–	16
					Orphanage	31	–	31	19	–	19
230	3	Depwade	Stratton	Pulham St. Mary Magdalen	Union Workhouse	180	97	83	173	94	79
231	2	Guiltcross	Kenninghall	Kenninghall	Union Workhouse	110	68	42	103	65	38
232	1	Wayland	Attleborough	Rockland All Saints	Union Workhouse	56	32	24	50	30	20
233	4	Mitford	East Dereham	Gressenhall	Union Workhouse	246	134	112	235	130	105
234	1	Walsingham	Fakenham	Fakenham	Norfolk Industrial School for Girls	31	–	31	27	–	27
"	2	"	Walsingham	Great Snoring	Union Workhouse	146	85	61	138	82	56
235	3	Docking	Docking	Docking	Union Workhouse	119	76	43	110	72	38
236	2	Freebridge Lynn	Gayton	Gayton	Union Workhouse	82	41	41	78	39	39
"	4	"	Castle Rising	Gaywood	St. Mary Magdalen's Hospital	15	1	14	14	1	13
237	3	King's Lynn	King's Lynn South	St. Margaret	Lynn and Norfolk Hospital	42	17	25	33	16	17
				South Lynn All Saints	Union Workhouse	157	77	80	149	74	75
238	2	Downham	Downham	Downham Market	Union Workhouse	148	81	67	139	77	62
239	1	Swaffham	Swaffham	Swaffham	Union Workhouse	102	55	47	97	53	44
					County Prison	66	63	3	59	59	–
240	2	Thetford	Thetford	St. Mary, Thetford	Union Workhouse	142	93	49	135	89	46

PERSONS ON BOARD VESSELS.

TABLE 6.—Number of Persons on board Sea-going Vessels in Harbours, Rivers, and Creeks on the Night of 2nd April, 1871, included among the General Population of Parishes, Places, &c.

Note.—Persons on board vessels belonging to the Merchant Service were enumerated by the officers of Her Majesty's Customs. The returns of officers, seamen, &c. on board the ships of the Royal Navy were obtained through the Admiralty.
All the above-mentioned persons have been included among the general population of the Districts, Sub-districts, Parishes, Places, &c. contiguous to the waters in which the vessels were lying: and, although some doubt has occasionally arisen respecting the Parish, Place, &c. to which persons on board certain vessels should be assigned, and complete accuracy is therefore scarcely attainable, yet it is believed that the results as stated in this Table are sufficiently correct for all general purposes.

District and Sub-district.	Parish or Place.	Persons on board: British Vessels.	Persons on board: Foreign or Colonial Vessels.	Total Number of Persons.	Number of Vessels.
TOTAL - - -		5562	202	5764*	991
14. ESSEX.					
185. WEST HAM.					
2. West Ham - -	Church Street Ward - -	269	–	269	51
188. ROMFORD.					
1. Romford - -	Dagenham -	16	–	16	4
3. Barking Town -	Barking Town -	68	–	68	16
4. Hornchurch -	Rainham - -	14	–	14	4
189. ORSETT.					
1. Grays - -	West Thurrock -	319	–	319	4
	Grays Thurrock	339	–	339	17
2. Orsett - -	East Tilbury -	232	–	232	45
	Mucking - -	26	–	26	1
192. ROCHFORD.					
1. Rayleigh - -	Hockley - -	7	–	7	3
	South Fambridge	2	–	2	1
	South Benfleet -	6	–	6	3
2. Prittlewell - -	Leigh - -	14	–	14	7
	Southchurch -	226	13	239	23
3. Rochford - -	Sutton - -	2	–	2	1
	Paglesham -	3	–	3	2
4. Great Wakering -	South Shoebury -	88	–	88	6
	Foulness - -	27	–	27	5
193. MALDON.					
1. Southminster -	Burnham - -	29	–	29	12
	Steeple - -	3	–	3	1
2. Bradwell - -	Dengie - -	3	–	3	1
	Bradwell - -	6	–	6	2
3. All Saints - -	Maldon, All Saints	3	–	3	1
4. St. Peter - -	St. Peter in Maldon	69	–	69	23
194. TENDRING.					
1. St. Osyth - -	St. Osyth - -	12	–	12	4
2. Thorpe - -	Walton-le-Soken	5	–	5	2
3. Harwich - -	Harwich, St. Nicholas - -	428	32	460	78
195. COLCHESTER.					
1. Colchester 1st Ward - -	St. Botolph -	11	19	30	8
3. Colchester 3d Ward - -	St. Leonard -	18	–	18	7
196. LEXDEN.					
1. Wivenhoe - -	Brightlingsea -	15	–	15	6
2. Peldon - -	Fingringhoe -	6	–	6	1
	East Mersea -	3	–	3	1
	West Mersea -	4	–	4	3
15. SUFFOLK.					
213. IPSWICH.					
1. St. Matthew -	St. Matthew -	65	14	79	29
2. St. Clement -	St. Clement -	72	27	99	23
214. WOODBRIDGE.					
1. Carlford - -	Burgh - -	5	–	5	4
2. Colneis - -	Felixstow - -	3	–	3	1
	Waldringfield -	4	–	4	1
3. Woodbridge and Wilford - -	Sutton - -	3	–	3	1
	Hollesley - -	10	–	10	2
	Woodbridge -	9	–	9	3
215. PLOMESGATE.					
4. Orford - -	Orford - -	95	–	95	17
5. Aldeburgh - -	Aldeburgh - -	22	–	22	4
216. BLYTHING.					
3. Wenhaston - -	Southwold -	145	–	145	23
218. MUTFORD.					
1. Kessingland -	Pakefield - -	44	–	44	7
	Mutford - -	2	–	2	1
2. Lowestoft - -	Lowestoft - -	1183	75	1258	204†
	Oulton - -	4	–	4	2
	Corton - -	12	–	12	2
3. Gorleston - -	Gorleston - -	33	–	33	7
16. NORFOLK.					
219. YARMOUTH.					
1. Yarmouth Southern	Nelson and George's Ward - -	729	22	751	139‡
2. Yarmouth Northern	North, Market, and Regent Wards -	591	–	591	108§
221. SMALLBURGH.					
3. Stalham - -	Happisburgh -	11	–	11	1
222. ERPINGHAM.					
2. Cromer - -	Cromer - -	13	–	13	2
223. AYLSHAM.					
2. Buxton - -	Aylsham - -	1	–	1	1
	Buxton - -	3	–	3	2
225. NORWICH.					
3. Conisford - -	Trowse-Millgate -	3	–	3	2
234. WALSINGHAM.					
3. Wells - -	Blakeney - -	11	–	11	3
235. DOCKING.					
1. Burnham - -	Burnham-Overy -	7	–	7	2
2. Snettisham - -	Hunstanton with Barrett-Ringstead	6	–	6	2
	Snettisham -	5	–	5	2
237. KING'S LYNN.					
2. King's Lynn Middle - -	St. Margaret -	104	–	104	28
3. King's Lynn South	Do. - -	50	–	50	
	South Lynn All Saints - -	44	–	44	25

* In addition to the above 5764 persons (5593 males and 171 females) on board sea-going vessels, the returns from which were obtained through Her Majesty's Customs or the Admiralty, there were 259 persons (219 males and 40 females) enumerated by the ordinary enumerators, in boats, barges, &c. moored within or adjacent to their several enumeration districts. Thus, within Division IV. there were on board vessels of all kinds 6023 persons (5812 males and 211 females) who are included in the general population of parishes, &c.

† This total includes 85 fishing vessels at sea. ‡ Includes 106 fishing vessels in the North Sea. § Includes 82 fishing vessels in the North Sea.

EXTENT OF WATER INCLUDED IN THE AREAS OF PARISHES, &c.

TABLE 7.—**Acreage** of **Land** and **Water** in PARISHES, PLACES, &c. within the AREAS of which WATER is included, and of **Tidal Water** and **Foreshore** in **Rivers** and **Creeks** contiguous to certain PARISHES, PLACES, &c., but not included within the BOUNDARIES thereof.

[The Acreage of Water and Foreshore has been computed partly from Ordnance and other Maps at the Office of the Copyhold, Enclosure, and Tithe Commission, and partly at the Ordnance Survey Office.]

DISTRICT, PARISH, PLACE, &c.	AREA IN STATUTE ACRES				
	Of PARISH, PLACE, &c.		Of ADJACENT TIDAL WATER and FORESHORE not included in AREA of PARISH, &c.		TOTAL WATER and FORESHORE.
	Land.	Water.	Tidal Water.	Foreshore.	
TOTAL AREA OF WATER AND FORESHORE	–	119,940	5,352	2,259	127,551
14. ESSEX.					
185. WEST HAM.					
Plaistow and Church Street } Wards { Pt. of West Ham Parish	3785	–	194	75	269
East Ham - - - - Parish	2498	–	20	5	25
188. ROMFORD.					
Dagenham - - - - Parish	6556	–	148	26	174
Chadwell - Ward } Great Ilford - Ward } Barking Town Ward } Ripple - Ward } Barking Parish	2298 / 6194 / 977 / 2837	–	227	87	314
Rainham - - - - Parish	3253	–	101	26	127
Wennington - - - Parish	1301	–	233	32	265
Hornchurch - - - Parish	6784	–	111	28	139
189. ORSETT.					
Stifford - - - - Parish	1597	–	27	11	38
Aveley - - - - Parish	2965	–	95	20	115
West Thurrock - - - Parish	3000	–	594	115	709
Grays Thurrock - - Parish	1382	–	227	92	319
Little Thurrock - - - Parish	1348	–	140	17	157
Chadwell St. Mary - - Parish	1879	–	120	24	144
West Tilbury - - - Parish	1866	–	222	35	257
East Tilbury - - - Parish	2134	–	913	376	1289
Mucking - - - - Parish	2217	–	203	133	336
Stanford-le-Hope - - Parish	2419	–	422	256	678
Corringham - - - Parish	2744	–	504	255	759
Fobbing - - - - Parish	2588	–	192	118	310
190. BILLERICAY.					
Little Warley - - - Parish	1691	–	5	5	10
Dunton - - - - Parish	2379	–	3	10	13
Vange - - - - Parish	1670	–	301	136	437
Pitsea - - - - Parish	2014	–	71	58	129
Bowers-Gifford - - - Parish	2585	–	2	33	35
192. ROCHFORD.					
South Benfleet - - - Parish	2893	–	277	286	563
Prittlewell - - - - Parish	5248	6045	–	–	6045
Southchurch - - - Parish	1180	3285	–	–	3285
Canewdon - - - - Parish	3971	100	–	–	100
Paglesham - - - Parish	1678	150	–	–	150
Wallisea Island - - - —	3255	401	–	–	401
Little Wakering - - Parish	2582	3280	–	–	3280
North Shoebury - - Parish	1086	1045	–	–	1045
South Shoebury - - Parish	1010	4140	–	–	4140
Great Wakering - - Parish	2784	2700	–	–	2700
Foulness - - - - Parish	6310	22195	–	–	22195
193. MALDON.					
Burnham - - - - Parish	4468	1055	–	–	1055
Creeksea, *or* Crixea - - Parish	855	130	–	–	130
Steeple - - - - Parish	2804	630	–	–	630
Southminster - - - Parish	6261	1440	–	–	1440
Asheldham - - - Parish	1698	700	–	–	700
Dengie - - - - Parish	2306	1013	–	–	1013
Tillingham - - - Parish	4135	3100	–	–	3100
Bradwell near the Sea - Parish	4734	5381	–	–	5381
St. Lawrence Newland - Parish	2080	740	–	–	740
Mundon - - - - Parish	3761	534	–	–	534

DISTRICT, PARISH, PLACE, &c.	AREA IN STATUTE ACRES				
	Of PARISH, PLACE, &c.		Of ADJACENT TIDAL WATER and FORESHORE not included in AREA of PARISH, &c.		TOTAL WATER and FORESHORE.
	Land.	Water.	Tidal Water.	Foreshore.	
193. MALDON—*continued.*					
St. Mary in Maldon - - Parish	1347	480	–	–	480
Great Totham - - - Parish	4321	1042	–	–	1042
Little Totham - - - Parish	1263	20	–	–	20
Goldhanger - - - Parish	2134	590	–	–	590
Tolleshunt Major - - Parish	2184	160	–	–	160
Tolleshunt D'Arcy - - Parish	3141	230	–	–	230
Tollesbury - - - - Parish	7918	2720	–	–	2720
194. TENDRING.					
St. Osyth - - - - Parish	8571	1100	–	–	1100
Alresford - - - - Parish	1508	75	–	–	75
Great Clacton - - - Parish	4045	235	–	–	235
Little Holland - - - Parish	646	270	–	–	270
Great Holland - - - Parish	2063	20	–	–	20
Frinton - - - - Parish	710	110	–	–	110
Walton-le-Soken - - Parish	2600	660	–	–	660
Beaumont cum Moze - - Parish	3046	215	–	–	215
Ramsey - - - - Parish	5238	1455	–	–	1455
Little Oakley - - - Parish	1029	90	–	–	90
Wrabness - - - - Parish	1076	415	–	–	415
Bradfield - - - - Parish	2119	600	–	–	600
Manningtree - - - Parish	30	85	–	–	85
196. LEXDEN.					
Wivenhoe - - - - Parish	1572	25	–	–	25
Brightlingsea - - - Parish	3090	470	–	–	470
Fingringhoe - - - Parish	2913	520	–	–	520
East Mersea - - - Parish	1957	1900	–	–	1900
West Mersea - - - Parish	3365	1050	–	–	1050
15. SUFFOLK.					
212. SAMFORD.					
Brantham - - - - Parish	1922	560	–	–	560
Stutton - - - - Parish	2120	605	–	–	605
Holbrook - - - - Parish	2203	950	–	–	950
Harkstead - - - - Parish	1726	540	–	–	540
Erwarton - - - - Parish	1318	1660	–	–	1660
Chelmondiston - - - Parish	1287	340	–	–	340
Woolverstone - - - Parish	951	305	–	–	305
Freston - - - - Parish	1413	100	–	–	100
Wherstead - - - Parish	2019	135	–	–	135
213. IPSWICH.					
St. Matthew - - Sub-district } St. Clement - - Sub-district } St. Margaret - - Sub-district	7790	605	–	–	605
214. WOODBRIDGE.					
Purdis Farm - - - Parish } Alnesbourn Priory - - Parish } Nacton - - - - Parish	1883	500	–	–	500
Levington - - - - Parish	1033	65	–	–	65
Trimley, St. Martin - - Parish	2138	200	–	–	200
Stratton Hall Farm - - Parish	1239	195	–	–	195
Trimley St. Mary - - Parish	1868	340	–	–	340
Felixstow - - - - Parish	1923	900	–	–	900
Falkenham - - - Parish	1758	200	–	–	200

TABLE 7.—**Acreage** of **Land** and **Water**, &c.—*continued.*

DISTRICT, PARISH, PLACE, &c.	AREA IN STATUTE ACRES: Of PARISH, PLACE, &c. Land.	Water.	Of ADJACENT TIDAL WATER and FORESHORE not included in AREA of PARISH, &c. Tidal Water.	Foreshore.	TOTAL WATER and FORESHORE.
214. WOODBRIDGE—*continued.*					
Kirton - - - - Parish	1813	85	–	–	85
Hemley - - - - Parish	741	75	–	–	75
Waldringfield - - - Parish	876	280	–	–	280
Martlesham - - - Parish	2559	150	–	–	150
Sutton - - - - Parish	5971	430	–	–	430
Ramsholt - - - - Parish	1752	355	–	–	355
Bawdsey - - - - Parish	1744	325	–	–	325
215. PLOMESGATE.					
Gedgrave - - - - Parish	3156	844	–	–	844
Havergate Island - - Parish					
Orford - - - - Parish					
Sudbourne - - - Parish	5349	80	–	–	80
Aldeburgh - - - Parish	1782	50	–	–	50
216. BLYTHING.					
Aldringham - - - Parish	1703	80	–	–	80
Leiston - - - - Parish	4500	140	–	–	140
Dunwich - - - - Parish	1130	335	–	–	335
Southwold - - - - Parish	546	20	–	–	20
218. MUTFORD.					
Kessingland - - - Parish	1651	40	–	–	40
Pakefield - - - - Parish	686	85	–	–	85
Kirkley - - - - Parish	539	40	–	–	40
Lowestoft - - - - Parish	1485	200	–	–	200
Gunton - - - - Parish	867	205	–	–	205
Corton - - - - Parish	1355	140	–	–	140
Gorleston - - - - Parish	2135	40	–	–	40
16. NORFOLK.					
219. YARMOUTH.					
Yarmouth Southern } Gt. Yarmouth Parish Yarmouth Northern }	1270	240	–	–	240
220. FLEGG.					
Caistor next Yarmouth - Parish	2832	215	–	–	215
Ormesby St. Michael - - Parish					
Ormesby St. Margaret - Parish	2686	75	–	–	75
Scratby - - - - Parish					
Hemsby - - - - Parish	1710	75	–	–	75
Winterton - - - - Parish	1295	220	–	–	220
221. SMALLBURGH.					
Horsey next the Sea - - Parish	1755	125	–	–	125
Waxham - - - - Parish	1962	125	–	–	125
Palling next the Sea - - Parish	830	75	–	–	75
221. SMALLBURGH—*continued.*					
Eccles - - - - Parish	297	100	–	–	100
Happisburgh *or* Hasbro' - Parish	1953	210	–	–	210
Walcott - - - - Parish	685	50	–	–	50
Bacton - - - - Parish	1600	170	–	–	170
Paston - - - - Parish	1375	70	–	–	70
222. ERPINGHAM.					
Gimingham - - - Parish	1471	20	–	–	20
Mundsley - - - - Parish	574	100	–	–	100
Trimingham - - - Parish	535	145	–	–	145
Sidestrand - - - - Parish	445	115	–	–	115
Overstrand - - - Parish	438	160	–	–	160
Cromer - - - - Parish	851	150	–	–	150
Runton - - - - Parish	1253	195	–	–	195
Beeston Regis - - - Parish	822	135	–	–	135
Sheringham - - - Parish	2181	175	–	–	175
Weybourne - - - Parish	1600	80	–	–	80
Kelling - - - - Parish	2191	20	–	–	20
Salthouse - - - - Parish	1559	55	–	–	55
Cley next the Sea - - Parish	2198	165	–	–	165
234. WALSINGHAM.					
Blakeney - - - - Parish	1630	235	–	–	235
Morston - - - - Parish	2110	1715	–	–	1715
Stiffkey - - - - Parish	2227	1685	–	–	1685
Warham St. Mary - - Parish	2056	1010	–	–	1010
Warham All Saints - - Parish	1174	600	–	–	600
Wells next the Sea - - Parish	2690	1820	–	–	1820
Holkham - - - - Parish	5208	765	–	–	765
235. DOCKING.					
Burnham-Overy - - Parish	2298	250	–	–	250
Burnham-Norton - - Parish	3226	670	–	–	670
Brancaster - - - - Parish	3672	2105	–	–	2105
Titchwell - - - - Parish	1452	175	–	–	175
Thornham - - - - Parish	2154	780	–	–	780
Holme next the Sea - - Parish	1647	865	–	–	865
Hunstanton with Barrett-Ringstead - - - } Parish	1499	795	–	–	795
Ringstead St. Peter and St. Andrew (or Great Ringstead) } Parish	2714	100	–	–	100
Heacham - - - - Parish	3353	1500	–	–	1500
Snettisham - - - Parish	5580	9660	–	–	9660
236. FREEBRIDGE LYNN.					
Wolferton - - - - Parish	2714	2920	–	–	2920
North Wootton - - - Parish	1843	3125	–	–	3125
South Wootton - - - Parish	1369	505	–	–	505
Gaywood - - - - Parish	2335	160	–	–	160
237. KING'S LYNN.					
North Lynn St. Edmund - Parish	770	435	–	–	435

TABLE 8.—**Aggregate** of the **Areas** of **Land, Water,** and **Foreshore** in Division IV. EASTERN COUNTIES.

	AREA IN STATUTE ACRES. LAND and WATER included in the Areas of Parishes, Places, &c. Land.	Water.	ADJACENT TIDAL WATER and FORESHORE not included in the Areas of Parishes, Places, &c. Tidal Water.	Foreshore.	TOTAL WATER and FORESHORE.	TOTAL LAND, WATER, and FORESHORE.
TOTAL AREA OF LAND, WATER, AND FORESHORE - -	3,091,501	119,940	5,352	2,259	127,551	3,219,052
	3,211,441					

MARRIAGES, BIRTHS, AND DEATHS, 1861–70.

TABLE 9.—**Aggregate Number** of **Marriages, Births,** and **Deaths** registered in each of the SUPERINTENDENT REGISTRARS' DISTRICTS during the Ten Years 1861–70;—the **Excess** of **Registered Births** over **Deaths;**—and the **Increase** or **Decrease** of **Population** between the CENSUSES of 1861 and 1871.

No.	REGISTRATION OR UNION COUNTY, AND SUPERINTENDENT REGISTRAR'S DISTRICT.	POPULATION.		Registered in the Ten Years 1861–70.			Excess of Registered Births over Deaths 1861–70.	Increase or Decrease of Population between the Censuses of 1861 and 1871.	
		1861.	1871.	MARRIAGES.	BIRTHS.	DEATHS.		Increase.	Decrease.
	DIV. IV.—EASTERN COUNTIES	1,142,562	1,218,728	79,658	382,157	237,114	145,043	76,166	–
	14. ESSEX	379,705	440,880	24,621	134,411	79,896	54,515	61,175	–
	15. SUFFOLK	335,409	347,210	23,597	110,429	66,957	43,472	11,801	–
	16. NORFOLK	427,448	430,638	31,440	137,317	90,261	47,056	3,190	–
	14. ESSEX.								
185	West Ham	59319	99142	4317	27290	16197	11093	39823	–
186	Epping	16549	20240	869	5784	3238	2546	3691	–
187	Ongar	11317	11523	573	3578	2081	1497	206	–
188	Romford	26965	30989	1360	10191	5779	4412	4024	–
189	Orsett	11595	13172	625	4106	2234	1872	1577	–
190	Billericay	15031	17862	738	4410	3204	1206	2831	–
191	Chelmsford	32765	33772	1904	10555	6341	4214	1007	–
192	Rochford	18282	20580	1176	6699	3619	3080	2298	–
193	Maldon	22556	23732	1541	7648	4301	3347	1176	–
194	Tendring	27105	28713	1922	8902	5256	3646	1608	–
195	Colchester	23815	26345	2265	7962	5272	2690	2530	–
196	Lexden	22950	24110	1642	8181	4279	3902	1160	–
197	Witham	16324	15864	923	4970	3334	1636	–	460
198	Halstead	18482	18453	1250	5963	3638	2325	–	29
199	Braintree	17170	17143	1222	5639	3603	2036	–	27
200	Dunmow	19759	19699	1099	6260	3746	2514	–	60
201	Saffron-Walden	19721	19541	1195	6273	3774	2499	–	180
	15. SUFFOLK.								
202	Risbridge	17432	18417	1247	6338	3504	2834	985	–
203	Sudbury	31415	31793	2143	10438	6362	4076	378	–
204	Cosford	17376	17094	1122	5531	3336	2195	–	282
205	Thingoe	18224	17614	1130	5573	3118	2455	–	610
206	Bury St. Edmund's	13318	14928	1025	4462	3319	1143	1610	–
207	Mildenhall	9595	9223	640	3059	1828	1231	–	372
208	Stow	20908	20997	1495	6785	3998	2787	89	–
209	Hartismere	17665	16742	1158	5724	3485	2239	–	923
210	Hoxne	14694	14404	897	4779	2707	2072	–	290
211	Bosmere	16174	15770	1024	5047	3041	2006	–	404
212	Samford	12736	12382	761	4048	2395	1653	–	354
213	Ipswich	37881	42839	3550	13246	8913	4333	4958	–
214	Woodbridge	22754	22464	1403	6768	4669	2099	–	290
215	Plomesgate	20720	20718	1332	6388	3783	2605	–	2
216	Blything	26848	26424	1737	8650	4964	3686	–	424
217	Wangford	13619	14037	956	4244	2602	1642	418	–
218	Mutford	24050	31364	1977	9349	4933	4416	7314	–
	16. NORFOLK.								
219	Yarmouth	30338	35166	3463	11125	7850	3275	4828	–
220	Flegg	8615	9382	536	3109	1585	1524	767	–
221	Smallburgh	14516	14407	954	4758	2745	2013	–	109
222	Erpingham	20579	19841	1278	6531	4065	2466	–	738
223	Aylsham	19052	18115	1144	5976	3592	2384	–	937
224	St. Faith's	11298	10901	657	3358	2161	1197	–	397
225	Norwich	74891	80386	7071	25671	18852	6819	5495	–
226	Forehoe	12818	12308	789	3738	2529	1209	–	510
227	Henstead	11290	10726	700	3325	2057	1268	–	564
228	Blofield	11537	11325	678	3399	2442	957	–	212
229	Loddon	14242	13670	902	4148	2506	1642	–	572
230	Depwade	25248	24272	1579	7936	5019	2917	–	976
231	Guiltcross	11541	11257	763	3642	2258	1384	–	284
232	Wayland	11562	11094	755	3660	2242	1418	–	468
233	Mitford	28020	27567	1830	8364	5224	3140	–	453
234	Walsingham	21413	20051	1323	6344	4483	1861	–	1362
235	Docking	17596	17302	1144	5758	3681	2077	–	294
236	Freebridge Lynn	13486	13439	893	4477	2629	1848	–	47
237	King's Lynn	16701	17132	1382	5044	3792	1252	431	–
238	Downham	20264	20585	1405	7003	4046	2957	321	–
239	Swaffham	13747	13608	902	4333	2654	1679	–	139
240	Thetford	18694	18104	1292	5618	3849	1769	–	590

Missing:
Map - Division V. South Western counties

MARRIAGES, BIRTHS AND DEATHS [illegible]

This book should be returned t
Library on or before the last
stamped below.
A fine of 10

Government Documents
3 2044 106 489 891